

The background is a vibrant yellow. It is decorated with several abstract geometric shapes in shades of blue, teal, and white. In the top right, there are overlapping circles and a teardrop shape. In the bottom left, there are elongated rounded shapes and circles. On the right side, there are vertical elements including a large white circle with a blue border and a teal circle with a white border. The overall style is modern and clean.

Appendix A16.1

Historical Background

Contents

1.	Historical Background.....	1
1.1	Introduction.....	1
2.	Inventory of Architectural Heritage Sites	7
2.1	Protected Structures	7
2.2	Architectural Conservation Areas	165
2.3	Conservation Areas	167
2.4	National Inventory of Architectural Heritage Structures	171
2.5	Designed Landscapes	190
2.6	Industrial Heritage Sites.....	211
2.7	Other Structures of Interest.....	215
2.8	Street Furniture.....	336
3.	Methodology for Works Affecting Sensitive and Historic Fabric	1
3.1	Introduction.....	1
3.2	Architectural Heritage Buildings and Structures.....	3
3.3	Boundary Treatments	4
3.4	Historic Paving and Surface Treatments	7
3.5	Statues and Other Street Furniture.....	12
3.6	Post Boxes.....	13
3.7	Lamp Posts.....	14
3.8	References	15
	Report on the Freestanding Arch, Templeogue Road by CORA Engineers	1

1. Historical Background

1.1 Introduction

The prehistoric, early historic, and medieval development of the receiving environment are dealt with in Chapter 15 (Archaeological & Cultural Heritage). The periods in relation to the architectural heritage of the receiving environment are described below. The majority of the Scheme is located outside the City Centre. The Rathfarnham to City Centre Section commences on the R821 Grange Road at the junction with Nutgrove Avenue. The remains of the Demesne of Rathfarnham Castle are located on the east side of the carriageway. Though the demesne has been much reduced in size, it has been retained as a public park surrounding Rathfarnham Castle, a National Monument in State ownership, (SDCC RPS 221, DU022-014. National Monument Number NM No. 628). Rathfarnham Castle (NM No. 628), a National Monument in State ownership, is located c. 20m east of the Proposed Scheme. It is situated within Rathfarnham Castle Park, separated from the wide modern roadway by a boundary of railings / rendered wall and mature trees. The structure is visible from the roadside through the railings that line this part of the boundary. The castle was built in the late 16th century by the Loftus family and underwent significant remodelling in the 18th century, with an extension and refurbishment during the 20th century (RMP DU022-014).

Rathfarnham Village lies to the west of the Proposed Scheme and much of it is within the Rathfarnham Architectural Conservation Area. Structures of interest which are located within it and which adjoin the proposed Proposed Scheme include the Church of the Annunciation (SDCC RPS 266), the Yellow House (SDCC RPS 231), St Bridget's Willbrook Rd (SDCC RPS 233) and the late medieval church and graveyard (RMP DU022013001 to DU022013003) in Rathfarnham Village. Castle Lodge Rathfarnham Road is just outside the centre of the village and is a Protected Structure (SDCC RPS 212). At the Dodder the Proposed Scheme crosses Pearse Bridge (SDCC RPS 193).

The far side of the Rathfarnham Road contains two Protected Structures, the Rathfarnham War Memorial Hall (DCC RPS 7019) and a Bank at 1 Rathfarnham Road (DCC RPS 7020). There is also a watermill (DU022-044001) at Pearse Bridge in addition to Cormac Terrace, a group of Tram Worker's cottages and an associated depot which have been recorded in the DCIHR. The only identified trace of the Tramways themselves were tram standards on the Terenure Road North and Harold's Cross Road (CBC1012LP023 and CBC1012LP118, CBC1012LP119, CBC1012LP029, CBC1012LP030, CBC1012LP032) which were associated with the number 16 and number 17 Trams which ran from Whitehall to Rathfarnham and Terenure via Harold's Cross. Both routes opened in 1879 and were electrified in 1899. The line closed in 1939. The number 15 Tram ran from Nelson Pillar in O'Connell Street to Terenure via Rathmines. It opened in 1872 and was electrified in 1899. The line closed in 1948. No above ground remains of this tramway were identified along the Proposed Scheme apart from the Tram Depot on Terenure Road East. Cormac Terrace on the Rathfarnham Road were built as tram workers cottages and are included in the DCIHR as is a tram shed located to the rear of number 21 Cormac Terrace. There are a number of other sites of Industrial or technical interest on the Rathfarnham Road which include a former Telephone Exchange at number 11, and the sites of smithies at number 8 and number 13 Rathfarnham Road.

At Terenure village, a cycleway will be provided along Terenure Road North, while the proposed bus corridor will run along Terenure Road East. No Protected Structures were identified on Terenure Road North but Rathmore Villas is a terrace of Tram Workers Cottages and are included in the DCIHR as is the former Tram Depot on Terenure Road East. The proposed cycle tracks continue along Harold's Cross Road. Numbers 368 to 378 Harold's Cross Road are Protected Structures (DCC RPS 8707 to 8712) as is number 201 (DCC RPS 3584) and Waverly Terrace (DCC RPS 8333 to 8335). The adjoining streets such as Leinster Road also contain a large number of Protected Structures. Terenure Road East contains a large number of Protected Structures (DCC RPS 8061 to 8138) which mainly consist of 19th century houses although some shops and commercial premises were noted, as was St. Joseph's Roman Catholic Church (DCC RPS 8139). Rathgar Road also contains a large number of Protected Structures (DCC RPS 7024 to 7147), again mainly consisting of 19th century houses. Rathmines Road Lower is the main thoroughfare through Rathmines Village and as with Rathgar and Terenure contains many 19th century houses and commercial buildings (DCC RPS 7151 to 7246, 8721) including the former town hall, now a Library and college (DCC RPS 7148 to 7149).

The Proposed Scheme crosses the Grand Canal at La Touche Bridge (DCIHR) on to Richmond Street South. Richmond Street South contains both 18th and 19th century houses, pubs, and commercial buildings (DCC RPS

7361 to 7375). Camden Street also contains a small number of Protected Structures, again mainly 18th and 19th century houses, pubs and commercial buildings (DCC RPS 1146 to 1167) as does Wexford Street (8551 to 8552). The Bleeding Horse Pub is also a recorded Monument (DU018-051).

Aungier Street cuts through an early Christian enclosure which contained the Churchyard of Peter on the Mount (DU018-020089). Aungier Street is one of Dublin's oldest thoroughfares, laid out in 1661 as a high class residential suburb by Francis Aungier, First Earl of Longford as the main street of the Aungier Estate. Most of the buildings are 18th or 19th century in date but there are six which are 17th century but have been masked by later modifications to their facades (RMP DU018385, RMP DU018384, RMP DU018386, RMP DU018436, DCC RPS 301, RMP DU018020184). Two of the houses including number 12 Aungier Street are 16th or 17th century (DU018-020991 & DU018-020052). Stephen Street is named after a leper hospital and the church of St. Stephen dating from the 12th century and retains its largely late medieval layout (Dublin Civic Trust 2012). Surviving historic buildings are of 18th and 19th century date but may contain earlier fabric. The Proposed Scheme continues up South Great George's Street, most of which is within the South City Retail Quarter ACA which contains a large number of 18th but mainly 19th century commercial buildings (DCC RPS 3214 to 3229) including the South City Markets, built in 1878 to the design of Lockwood and Mawson.

Dame Street takes its name from a dam built across the River Poddle to provide water power for milling (Casey 2005) and is so called on Speed's map of 1610 (Speed 1610). In the 14th century was also known as "the street of Theng-mote" or Teyngmouth Street (M'Cready 1892). The street was widened by the Wide Streets Commission in 1769 and developed into the city's financial centre with bank buildings constructed in the 19th century.

The Templeogue to Terenure section of the Proposed Scheme will commence on the R137 Tallaght Road, close to the Old Bella Vista Paper Mill (SDCC RPS 265). It passes the Spawell House (SDCC RPS 260) which once had a demesne. The old Templeogue Church and graveyard (SDCC RPS 249, DU022-009002) is located on the corner of Wellington lane and is an early 18th century church built within a medieval churchyard. Further along the Templeogue Road is a freestanding arch (SDCC RPS 244). It is located along the old City Watercourse, which was important for the supply of water to the medieval city. An open aqueduct was constructed to divert water from the River Dodder to the River Poddle (which has long been culverted and now flows underground), thus increasing the water supply for the City Watercourse. A section of the City Watercourse coincides with Proposed Scheme where it travels east and west of the Wellington Lane Roundabout (RMP DU022-003).

A number of country houses and the remains of their demesnes are located on the route. They include Cheeverstown House (SDCC RPS 242) and Templeogue House (SDCC RPS 240). There is a Weir (SDCC RPS 239) on the Dodder River at the crossroads with the Old Bridge Road. Further along Templeogue Road there are a number of houses which are of interest. These include a 19th century house at number 291 (SDCC RPS 418), Riverside Cottages which are within an ACA, an Art Deco Style house at Number 245 (SDCC RPS 410), Fortfield Lodge (SDCC RPS 210), Bushy Park House (SDCC RPS 214) and the Forge House 26 Templeogue Road (DCC RPS 8060). Terenure College does not contain any Protected Structures but there is a recorded monument, a castle site (DU022-095) in the grounds. The Templeogue to Terenure section of the Proposed Scheme meets the Rathfarnham Scheme at Terenure village which was known as Round Town in the 19th century owing to the Crescent or Circus of buildings located at Templeogue Road and Terenure Place. Only a small portion of this Crescent survives (CBC1012BTH020).

1.1.1 Industrial and Infrastructural Development

In 1715 an Act of Parliament proposing the linking of Dublin with the Shannon and Barrow Rivers was passed but no action was taken until 1755 when interest in the project was revived and Thomas Omer was appointed engineer (Bennett 2005). By 1763, 12 miles of the Canal commencing at Clondalkin had been completed and included bridges and locks. The same year Dublin Corporation took over the construction in order to avail of the additional water supply for City Basin which was located to the south of Thomas Street in the Liberties (Bennet 2005, Casey 2005). The construction of the Canal was in private ownership by 1772 and was under the remit of the Company of the Undertakers of the Grand Canal.

The canal was opened to the first cargo traffic in February 1779 and to passenger traffic between Dublin and Sallins in 1780 (Bennet 2005). The Circular Line on which La Touche Bridge (NIAH 50110273) is located was completed as far as Ringsend by 1791. The grand Canal Docks were opened in 1796 and connected the Canal with the River Liffey. Development of the Canal continued after the completion of the Circular line. Huband Harbour near Dolphin's Barn, named after Joseph Huband, one of the directors of the Canal company, was opened in 1805 to provide a mooring area. It has since been infilled as has Portobello Harbour but a similar mooring area is located on the North bank of the Canal to the west of Emmet Bridge. The Canal Company also operated five hotels on the Canal including the one at Portobello Harbour which was designed by James Colbourne which was opened in 1807 but has since been converted to educational use. Both the Royal and Grand Canals went in to decline following the introduction of the railways in the mid 19th century. By 1950 the Grand Canal Company was amalgamated with Córas Iompair Éireann (CIÉ) and the last boats were withdrawn in 1959. Regeneration of the Grand and Royal Canals commenced with the establishment of the 1998 City Canals Plan prepared by Dublin City Council on behalf of the Council and Waterway Ireland. Works commenced in 2003 with the Launch of the Grand Canal Enhancement Project. Works included the upgrade of tow paths, repaving of foot paths along Canal Road and Grove Road, laying of setts around the locks at La Touche Bridge (NIAH 50110273) and Charlemont Street, new seating, new planting and lighting.

Trams were introduced in to Ireland following the Tramways (Ireland) Act, 1860, the Tramways (Ireland) Amendment Act, 1861, the Dublin Tramways Company Act of 1871 which set up the first tramway company and Dublin Tramways Company Act of 1872 which established the tramway routes (Corcoran 2008, Kilroy 1996). The tram Network was established in Dublin in the 1870s with the first line laying commencing in 1871, following trials in the mid 1860s (Thacker 2003). They were operated by private companies including the Dublin Tramways Company (DTC), which acquired the rights of the City of Dublin Tramways Company and the Rathmines omnibuses, and started laying lines in 1871, commencing service to Terenure on 1 February 1872. The first service opened in 1872. Initially they were horse drawn. The North Dublin Street Tramways Company (NDST), formed 1875, with a line from Nelson's Pillar to Drumcondra commencing in 1877. The Dublin Central Tramways Company (DCT), formed 1878, with authority to build a line from College Green to Rathfarnham with branches to Ranelagh, Rathgar, Rathmines and Clonskeagh, and with a line commencing 22 June 1879, from Nelson's Pillar to Terenure via Harold's Cross (Bielenberg 1998).

Other tramway companies included the Dublin Southern Districts Tramways Company (DSDTC), formed in 1878 and the Blackrock and Kingstown Tramway (BKT), formed 1883. The DSDTC was acquired by the Imperial Tramways Company. By 1880, many of the major districts of Dublin were served by the three tram companies (DTC, NDST and DCT). William Martin Murphy, a founding shareholder of the Dublin Central Tramways Company, founded the Dublin United Tramways Company (DUTC) in January 1881 following a merger of the three tramway companies, with himself as manager (Bielenberg 1998). In 1893 the Imperial Tramways Company secured an Act of Parliament allowing them to purchase the BKT. The combined operation of the DSDTC and BKT were sold to the DUTC in 1896. Electrification commenced in 1896. It was and completed in 1901 (Corcoran 2008). At its peak the system was known as technically innovative, and was described in 1904 as "*one of the most impressive in the world*" (Thacker 2003). A numbering system was adopted by the DUTC in 1918.

The Dublin tram system was central to the Dublin Lockout when DUTC members walked off the job over the refusal of then DUTC chairman (and leading shareholder) William Martin Murphy to allow some workers to join the Irish Transport and General Workers' Union. The trams went in to decline following the introduction of busses by the DUTC in 1925. The last DUTC route, the number 8 to Dalkey closed in 1949. Following the *Transport Act 1944*, control of the DUTC was vested in Córas Iompair Éireann (CIÉ). The last tram in operation until the arrival of Luas in 2004 was the Hill of Howth Tramway which was transferred to CIÉ in 1958 and closed on 31 May 1959.

Tram standards were identified along the proposed scheme on Terenure Road North and Harold's Cross Road (CBC1012LP023, CBC1012LP118, CBC1012LP119, CBC1012LP029, CBC1012LP030, CBC1012LP032).

1.1.2 Postal Services

Information on the history of post boxes and post box types was obtained through the NIAH building survey for Dublin (NIAH 2020a) and by referring to the Inventory of Historic Street Paving and Furniture, (Dublin Civic Trust 2004), The Antique Pavement: an illustrated guide to Dublin's Street Furniture (O'Connell, D. 1975), and the Irish Post Box: Silent servant and Symbol of the State (Ferguson, S. 2009).

The General Post Office (GPO), which was designed by Francis Johnson and built between 1814 and 1818 (Casey 2005). It was one of a small number of receiving houses where letters could be received, as until the introduction of the Penny Post in 1840, letters were paid for on receipt (Ferguson 2009). There were also wooden general post receiver boxes and the original plan of the GPO had a number of them in the main entrance hall (Ferguson 2009). These wooden boxes were located outside the city as well and similar to the Iron Post boxes which replaced them they had a slot for letters and were sometimes set into the walls of shop fronts or premises that acted as post offices (Ferguson 2009).

Iron Post Boxes were introduced in London in 1854 by the novelist Anthony Trollop, while he was working for the General Post Office (O'Connell 1975, Ferguson 2009). Those introduced in England were made by Mr Ashley of Burnley and it is likely that the same type was used in Ireland as there is one Ashworth type box in the National Museum (Ferguson, 2009). The metal Founder, William Turner was offered a contract to produce Post boxes in 1856 and his tender was accepted (Ferguson 2009).

By 1858 there were 8 pillar boxes in Dublin City (Ferguson 2009). These were located at Palace Street, Stephen's Green North, Clanbrassil Street, Manor Street, Phibsborough, Upper Dominick Street, Fitzgibbon Street and Commons Street. Early post boxes were olive or bronze green in colour (Ferguson 2009). There was no official policy on the colour of post boxes until 1859 then Bronze green was adopted for all post boxes (Ferguson 2009). Improvements included a push in flap at the letter slot which was intended to keep the rain out. It also had an internal wire cage to prevent the letters spilling out when the door was opened for collection (Ferguson 2009).

By the 1860s there were many pillar boxes in Ireland. The earliest examples do not survive in Dublin but can be found in Kilmacanogue in Wicklow (O'Connell 1975). Others were erected by the institutions where they were located, as at the Four Courts, the Linen Hall, and the Dublin Library (Ferguson 2009). The Dublin and Wicklow Railway erected post boxes at its stations in Harcourt Street and Westland Row (Ferguson 2009). By 1865 there were 46 pillar boxes in Dublin City and a further 30 pillar and wall boxes in the suburbs from Ashtown on the north side to Goatstown on the south side (Ferguson 2009).

In 1866 a hexagonal post box with an acanthus leaf motif and finial to the top which was designed by J. W Penfold was introduced and was inspired by the Temple of the Winds in Mount Steward (Ferguson 2009). They were produced until 1879 (Ferguson 2009) A small number survive in Bray, Co. Wicklow.

In 1874 the design of the Post Box was standardised so that post boxes displayed the royal insignia of the era in which they were produced (O'Connell 1975). These had a weighted base below ground (O'Connell 1975). It was at this point that the official colour was changed to red as it was believed that it would be more visible than the green. (Ferguson 2009). The standard cylindrical post box was introduced in 1879 (Ferguson 2009). Those produced by Andrew Handyside had no insignia and are known as anonymous boxes (Ferguson 2009). The large oval Type C letter box with twin letter slots were introduced in London 1899 but not introduced to Ireland until 1965 (Ferguson 2009).

Pillar boxes were expensive to produce and were therefore located in cities, towns, and areas with the highest postal traffic (Ferguson 2009). The production of a smaller cheaper post box was necessary for other areas. Trollop had suggested '*an iron letter box, about five ft from the ground, wherever permanently built walls, can be found*' in 1851 (Ferguson, 2009). This idea was revisited in 1857 when specimen wall boxes were produced in England by Phensaul of Plymouth and Smith and Hawkes of Birmingham (Ferguson 2009). By the following year a few of the Birmingham boxes had been installed in Ireland including one at Dundrum. Smaller wall boxes, similar to the Smith and Hawkes models were also produced by the Cork based firm H & C Smith of the King Street Foundry from 1856 onward (Ferguson 2009). Most of the wall boxes produced in the late 19th century were made by W. T Allen of London (Ferguson 2009).

Post boxes which were affixed to lamp posts of telegraph poles were introduced in London in 1896 in response to calls for more post boxes and were based on those used by the United States Postal Service. These were used where the expense of a pillar or wall box could not be justified and are more typically found in rural locations

(Ferguson 2009). A total of 14 cast iron post boxes were identified in the study area. Of these, 12 were of the freestanding pillar type and the remaining two were inset in walls.

1.1.3 Public Lighting

Public lighting first appeared in Ireland in the 17th century (DELG 2002). In 1616 The Candlelight Law was passed in Dublin, compelling 'every fifth house to display light within prescribed hours of night for the guidance of street users' (O'Connell 1975). These were initially privately operated candle based torches that were later replaced with oil based or flambeaux (Dublin Civic Trust 2004, O'Connell 1975). It was not until 1697 that publicly operated public lighting was undertaken by contract in parts of Dublin (Dublin Civic Trust 2004, O'Connell 1975). A contractor by the name of Michael Cole was appointed to place lights on both sides of the thoroughfares eight houses apart and on side streets six houses apart. They burned on oil from six to midnight at the cost of three shillings per year to each householder (Dublin Civic Trust 2004, O'Connell 1975).

In the early years of the 18th century, it is recorded that the public lamps were supplied with oil made from Irish rapeseed (Cornwall 2020b). In 1816 oil lamps consisted of a small tin vessel half filled with oil consisting of fluid fish blubber into which was suspended a wick of twisted cotton. The wicks were trimmed and the lamps filled and lit by lamplighters who were selected by the Parochial Vestries (O'Connell 1975). The lamps themselves were hung on wall brackets which had to be accessed by ladder (O'Connell 1975).

Following the introduction of Gas lamps in 1825, gas lamps started to take over from oil and this form of lighting was still in use up to 1957 (O'Connell 1975, Dublin Civic Trust 2004, DELG 2002). The early gas lamps had a free burning flame in a lantern (Dublin Civic Trust 2004, O'Connell 1975). The Major gas companies were located in the Dublin Docklands. These amalgamated in 1866 to become the Alliance and Consumer's Gas Company. They lit the city as far as Kilmainham, Fairview and Rathmines (Dublin Civic Trust 2004, O'Connell 1975).

in 1887 the gas mantle was introduced (Dublin Civic Trust 2004). Public lighting was still confined between the canals with the addition of the townships of Rathmines, Ballsbridge, Glasnevin, and Drumcondra (Dublin Civic Trust 2004). In the 1890s open flame gas lamps were superseded by silk web incandescent gas light (O'Connell 1975).

Early antique pillars are beautifully proportioned and have mostly a rounded fluted base, leaf mouldings and a crossbar to support a ladder for the gas lighter when illuminating the shorter standard, 4.5m in height (Dublin Civic Trust 2004, DELG 2002). At the peak of this service the Corporation employed 25 lamplighters to light and quench 3,750 lamps (Dublin Civic Trust 2004).

When electricity superseded gas, the standard increased in height as high as 9m (Dublin Civic Trust 2004). Electric light was first introduced in 1890 and was in operation for the tercentenary of the founding of Trinity College in 1892 (O'Connell 1975). The change allowed an increase in height of the standard to nine meters. Early standards were large cast iron columns supporting an electric lamp at the top. The initial scheme consisted of nine metre 'swan neck' lamp posts and covered most of the city from Sackville (now O'Connell) Street to Grafton Street and Mary Street to Parliament Street. These were made in Britain (O'Connell 1975).

The opening of the Pigeon House Generation Station in 1903 extended public electric lighting to almost all major streets in the City centre (O'Connell 1975, DELG 2002). The large Scotch Standards with straight stem heads and semi-circular overhangs were part of this scheme (O'Connell 1975, Dublin Civic Trust 2004). The Rathmines and Pembroke Urban District Councils also undertook their own public lighting schemes (O'Connell 1975).

In the 1938, 95 new art deco style concrete lamp posts were introduced (Cassidy 2020b and 2020c, Neylon 2020). The lanterns were designed first and were then manufactured by Holophane Ltd in London (Neylon 2020). They incorporated refracting glass units, which were considered unique at the time (Neylon 2020). The concrete structure of these lamps was manufactured by the Société Française des Poteaux Électriques (Sofrapel, the French Society of Electric Poles) in Paris (Cassidy 2020b and 2020c, Neylon 2020). They featured a concrete column, octagonal in plan with a wider base with lanterns suspended from either a single Deco bracket or a double bracket. Reinforced concrete was chosen because of its low cost and because it was believed to have low maintenance requirements. The shafts and brackets were cast separately using a Portland cement and a crushed marble aggregate which was then polished with a terrazzo like effect.

Concrete Lamp posts were produced until the 1960's. By the 1980s, many were starting to spall badly (Cornwall 2020b). Very few of these concrete lamp posts survive intact with the columns vulnerable to frost damage (Neylon

2020) whilst the brackets containing the lamps have in most cases been replaced. Numerous damaged and incomplete concrete lamp posts were identified in Pembroke Road, but only one intact example was identified on the Proposed Scheme at La Touche Bridge (NIAH 50110273) and has been included in the inventory. The damaged and incomplete examples in Pembroke Road have not.

Street lighting contributes to public safety and the style and design of lamp posts contribute to the overall appearance of the streetscape (Dublin Civic Trust 2004). Many surviving light standards display a high level of artistry and craftsmanship and complement historic streetscapes. Many lamp posts have been replaced by replicas and replicas have also been installed along streetscapes in the City Centre.

Between 1920 and 1940 Dublin Corporation reproduced many of the gaslight design standards to a greater height and positioned them on the secondary streets (Dublin Civic Trust 2004). While these are not as significant in architectural heritage terms, they still contribute positively to the historic streetscapes which they are located in and have often been installed by Local Authorities as part of improvements to the public realm. Others are adapted tram standards such as those associated with Nelson's Pillar to Kingstown Tramway (Corcoran 2008).

A total of 131 lamp posts were identified as having architectural heritage significance. These included repurposed tram standards and reproduction lamp posts but also included c.1920 Swan Neck lamp posts, c 1935 Art Deco style Concrete lamp posts, and c.1870 Scotch Standards.

1.1.4 Paving and Surface Treatments

Historic paving includes stone paving, stone steps, cobbles or setts and kerbs. In medieval Ireland, the use of stone to pave streets and trackways became more common. Sections of cobbled paving have been found in archaeological excavations in Dublin (DAHL 2015). A section of medieval cobbled pavement, uncovered in archaeological excavations at the medieval St Audoen's Church in High Street, Dublin can be viewed within the Office of Public Work's Visitor Centre now located in the former Guild Chapel of St Anne (DAHL 2015).

Early cobbles survive in Front Square, Trinity College Dublin, including rounded limestone clasts interspersed with white quartz, granite and other igneous rocks including andesite and diorite (DAHL 2015). Unlike setts, cobbles are not dressed but are rounded as found (DAHL 2015). Randomly laid cobbles can be seen on footpaths and carriageways in early photographs of the main urban centres in Ireland (DAHL 2015).

The majority of historic paving found in Ireland today dates from the eighteenth century onwards (O'Connell 1975, DAHL 2015). In 1717 an Act entitled 'For the better amendment of the pavement, and more effectually cleansing of the streets of the city of Dublin, and removing encroachments and nuisances that are or shall be erected therein, etc.', was passed (DAHL 2015). Under the Act, the Lord Mayor, Sherriff and two Aldermen, were authorised 'to direct the levelling, new paving, raising and mending of the pavements' and empowered to charge the chief tenants inhabiting houses and owners of waste ground with the price of carrying out this work before their houses and grounds' (DAHL 2015). Under the Act of 1719, the Lord Mayor and one Sheriff within the City and every Alderman were appointed 'to regulate the pavements' (DAHL 2015, 6 Geo. I. c. 15). Further legislation passed in 1729 charged the Church Wardens and the Directors of the Watch 'to examine and return all defects in the paving and cleansing, and the Lord Mayor was required to execute the trust imposed on him according to such returns.' (DAHL 2015).

The Board of Commissioners for Paving the Streets of Dublin, or the Dublin Paving Board, was set up by an Act of Parliament in 1774 'for paving the streets, quays, bridges, squares, yards, courts and alleys within the city and county of the city of Dublin, etc' because of the poor quality or lack of pavements and because such public areas were not properly 'pitched, paved or regulated for the free intercourse of the inhabitants' (DAHL 2015, Dublin Civic Trust 2004, DELG 2002). It was funded by a Watch Tax which was extended to include a Pavement Tax of a shilling in the pound of the yearly rent (DAHL 2015). The five city divisions entered into contract with the various paviours, stone cutters, masons, and gravel suppliers for work within their groups of parishes, while the specifications were provided by Mr Thomas Owen, Surveyor to the Board (DAHL 2015). Each committee reported on the state of the pavements in its division and proposed the streets most in need of paving (DAHL 2015). The remit of the Paving Board extended beyond paving the city streets. An early meeting in 1774 resolved, that 'all signs, sign irons, posts whether of wood or stone, spurr stones, landing stones, boards, bulks, show glasses, show boards, sett out windows, and pent houses, in this city and other places mentioned in the Act for the Paving the Streets etc. shall be immediately removed' (DAHL 2015). In addition, 'all steps, and doors, opening or leading from the foot ways or carriageways into vaults, cellars or other places be immediately removed, filled up, or altered' (DAHL 2015). The Corporation for Paving specified the materials required as follows (DAHL 2015):

Flags of the best hard mountain stone, at least four inches thick at the edge, free from yellow soft grit (those at the top of the quarry by no means to be used) chizzel'd flat in the surface, & squared on the four edges, all other flags, at least two inches & one half thick on the edges, not chipped or spaul'd off as they are generally on the under edge, but squared and made very flat on top;

Curb [kerb] of the best mountain stone, squared at the ends, the outer face, the surface and the inner edge, to be full nine inches deep on the outer face and edge, & one foot on the Top or Surface, free from Yellow Grit;

The curb stones of the foot way be of mountain stone of twelve inches broad, nine inches deep, with a bed of not less than six inches, & four inches thick at the tail squared through;

Sound pebbles [i.e. cobbles, paving stones] or paving stones free from Shakes or Splinters, which will bear hand trimming not less than four inches over each way;

The best screened Gravel free from Loam;

Bullock stones or any other hard Granite, of nine inches deep, dressed on the Top and Side, & made wedge fashion, the bottom to be four fifths of the top;

That the grates be made of Iron Bars, not less than one inch square at the least, the bars to be no more than one inch asunder.

In addition to 'the best hard mountain stone', the Board, following several representations also authorised the use of Arklow stone 'of quality allowed by Judges to be superior to the Scotch paving stones used in London.' Square paving, by some called Scotch paving were of blue whynn or Scotch granite; a hard material, usually of a bluish or reddish colour, with which the London road pavements were paved formed (Herbert 1836). It is likely that the Arklow stone referred to was diorite (DAHL 2015).

Limestone kerbs were also used, as a contract dated 7th October 1774 stipulated the furnishing of 'limestone curbing stone...punched on the face & rough squared in the edges & ends, with a punch or hammer, the stones not less than nine inches thick at the thinnest place, and from two to five feet long, & twelve inches broad, no stones to be taken but what has their full corners: and also as many other stones as they want, of twelve inches over and nine inches thick squared & edged as above; all at the rate of seven pence per foot, superficial measure, face only to be measured & not edges'(DAHL 2015). Another contract suggests that Dublin calp was sometimes used for kerbing, 'for laying black stone curbings from twelve to sixteen inches broad' (DAHL 2015).

In addition to the works of the paving board, private developers stipulated the use of granite paving. Leases pertaining to the construction of the Georgian terraces such as Merrion Square stipulated that a fine quality of paving was to be laid to the front of each building as part of its overall development (DAHL 2015). Coal hole covers can be found in these Georgian areas. Coal hole covers, or the cast iron covers to delivery chutes above subterranean coal cellars, usually located under the path and road in front of the houses to Georgian Terraces. Original cast iron Georgian coal hole covers were cast between 1760 and 1830 and were set into a granite surround (O'Connell 1075).

Most of Dublin's streets which had been previously covered with earth, rubble and round cobbles were covered with stone setts by the beginning of the 19th century (O'Connell 1975). As early as 1838, The Penny Cyclopaedia of the Society for the Diffusion of Useful Knowledge reported that: 'The streets [of Dublin] in general are Macadamized, the footpaths for the most part flagged, and the curb stones and crossings of cut granite. The city has been well lighted since 1825 with gas' (DAHL 2015). In 1841, following the Municipal Corporation Reform (Ireland) Act, the old City Assembly of Dublin was replaced by a more representative City Council and, in 1849, the Council took over the duties of the Wide Street Commissioners and the Paving Board under the Dublin Improvement Act (DAHL 2015).

In 1870, the Council was asked to consider a 'Proposal for a system of tramways for the City of Dublin and Suburbs.' (DAHL 2015). Seven tramways were subsequently laid in the major thoroughfares of Dublin, and stone setts were the favoured form of street surface associated with them (DAHL 2015). The tram company appears to have paid the Council for repair to streets following track laying (DAHL 2015).

Setts or square block cobbles developed from cobbles between the 16th and 19th centuries (O'Connell 1975). The type which survives today in cities and towns across the country appears to date from the mid to late nineteenth century (DAHL 2015). A source of diorite of a dark green hue was the quarry owned by Charles Stewart Parnell on his estate at Avondale, County Wicklow from 1884 until his death in 1891, after which the business went into decline (DAHL 2015). Many setts are understood to have been of imported Welsh and Scottish stone (DAHL 2015). It is possible that granite setts of reddish colour which can be seen in many places were such imports. Paving setts were also recorded being made from diorite at Arklow in 1911 (DAHL 2015). Tar grouting of setts was already common practice in the late nineteenth century (DAHL 2015).

Asphalt as a surfacing material began to be introduced in the late nineteenth century as a watertight and economical alternative for surfacing of footpaths (DAHL 2015). In 1880, the Council received a report on asphaltting of footpaths (DAHL 2015). Macadamising was also a widespread surfacing method, primarily for carriageways, but possibly also for footpaths. As distinct from later tar bound macadam, the use of water bound macadam was pioneered around 1820 by Scotsman John Loudon McAdam (DAHL 2015). Consisting of two inch broken stones in a single layer six to ten inches (150 to 250mm) deep and compacted either by the road traffic itself or by a cast iron roller, this method required a great deal of manual labour, but resulted in a strong and free draining pavement, and remained the widespread method used until the advent of motor traffic. Contracts in 1881 mention both flagging and macadamising (DAHL 2015). The Paving Committee report of 1915, refers to the practice of spraying tar on the surface of macadamised roads to create tar bound macadam (DAHL 2015). The 1915 report contains an assessment of the practicality of flagged pavements and shows that the introduction of concrete flags and of poured in situ concrete had begun by 1915 (DAHL 2015).

Concrete paving began to be used for pavements from the early part of the twentieth century (DAHL 2015). Until the late 1980s, historic granite footpaths were routinely replaced with concrete paving (DAHL 2015). In these repaving schemes, historic paving was often re-laid or left untouched outside pubs, where delivery of beer kegs demanded a more robust material (DAHL 2015). As motor traffic became widespread, asphalt or tarmac and also poured concrete became the norm and many setted surfaces were dug up and replaced, or were simply covered over (DAHL 2015). Stone pavements and setts have been replaced, not only by asphalt, concrete paving and coloured brick, which is visually incompatible with our traditional streetscapes (DELG 2002).

The restoration of setted carriageways was a key feature of the successful revitalisation of the Temple Bar area of Dublin in the 1990s and these are now perceived by residents and visitors alike as an essential element of the heritage of the city (DAHL 2015). However, many of these setts were moved to the area from other parts of the city, a practice which would not be considered appropriate today, particularly if the location of the setts is original (DAHL 2015). Likewise the granite pavements which survive to a degree throughout the Georgian areas of Dublin are now identified as a characteristic feature of the city and their role as an essential component of the iconic eighteenth century architectural ensembles (DAHL 2015). 109 paving and surface treatments which were identified in the study area and are largely confined to the south inner-city. These include cellar hatches and lights. Cobbles, coal holes, Granite kerbs and granite paving. Some kerbs and cobbles were also identified in Rathgar and Rathmines. These predominantly consisted granite kerbs to the foot paths but cobbles to gutters were identified in Rathgar Road.

The background is a vibrant yellow. It is decorated with several abstract geometric shapes in shades of blue and teal. These include circles, semi-circles, and teardrop-like shapes. Some of these shapes have white circular cutouts. The shapes are scattered across the page, with some appearing as if they are overlapping or layered. The overall aesthetic is modern and graphic.

Appendix A16.2
Inventory of Architectural
Heritage Sites

2. Inventory of Architectural Heritage Sites

2.1 Protected Structures

Table: 2.1: Protected Structures

Section	ID	Location	Class / description	Significance and Sensitivity
Nutgrove Avenue to Terenure Road North	RMP DU022014, PO no. 2/1986	Rathfarnham Castle	Castle built c.1583. Remodelled 18th and 20 th century. Ancillary buildings within a park, the surviving portion of a much larger demesne.	National importance, High sensitivity
	SDCC RPS 236	Church of the Annunciation, Rathfarnham	Gothic Revival church, designed by George Ashlin in 1875.	Regional importance, Medium sensitivity
	SDCC RPS 233	St Bridget's Willbrook Road	Detached house, c.1870	Regional importance, Medium sensitivity
	SDCC RPS 231	Yellow House Bar Willbrook Road	Corner-sited public house, c.1885.	Regional importance, Medium sensitivity
	SDCC RPS 217	Tourville Lodge, Church Lane, Rathfarnham	Detached former gate lodge, c.1800, now used as a private house.	Regional importance, Medium sensitivity
	SDCC RPS 208	Ashfield House, Brookvale Road Rathfarnham	Detached country house, c.1800	Regional importance, Medium sensitivity
	SDCC RPS 215	Court of Petty Sessions, Main St, Rathfarnham	Detached storey former courthouse, built 1912.	Regional importance, Medium sensitivity
	RMP DU022013001 to DU022013003	Rathfarnham Graveyard, Rathfarnham	C.1600, Stone Church, c. 1720, gateway to graveyard	Regional importance, Medium sensitivity
	SDCC RPS 212	Castle Lodge and gate, Rathfarnham Road	Detached gate lodge, c.1860.	Regional importance, Medium sensitivity
	SDCC RPS 211	12a Crannagh Road, Rathfarnham	Dovecote, c.1770, now used as a garden store.	Regional importance, Medium sensitivity
	RMP DU022044002	Pearse Bridge Rathfarnham Road	Bridge over the River Dodder, c.1800, widened in 1952.	Regional importance, Medium sensitivity
	DCC RPS 7019	Rathfarnham War Memorial Hall	Rathfarnham war memorial hall. Built 1919.	Regional importance, Medium sensitivity
	DCC RPS 7020	1 Rathfarnham Road	Early 20th century bank building	Regional importance, Medium sensitivity
	Terenure Road North to Charleville Road	DCC RPS 5686	1 to 10 Mount Tallant Avenue/Harold's Cross Road	Gateway to factory site, c.1870
DCC RPS 8707 to 8712		368 to 378 Mount Tallant Terrace	Six No. 19th century terraced houses.	Regional importance, Medium sensitivity
DCC RPS 8333, 8334		1 to 2 Waverley Terrace,	Pair late 19th or early 20th century terraced houses	Regional importance, Medium sensitivity
DCC RPS 8335		3 Waverley Terrace, off Kenilworth Square North	Late 19th or early 20th century terraced house	Regional importance, Medium sensitivity
DCC RPS 4088 to 4091		23 to 26 Kenilworth Road	Four late 19th or early 20th century terraced houses	Regional importance, Medium sensitivity
DCC RPS 4124		27 Kennilworth square west	Late 19th or early 20th century house.	Regional importance, Medium sensitivity
DCC RPS 3585		Century House, 237 Harold's Cross Road	Gothic Parochial Hall built 1882 Converted to offices	Regional importance, Medium sensitivity
DCC RPS 4752		Marleigh House 13 Leinster Road West	House, formerly a Rectory, 19th or early 20th century	Regional importance, Medium sensitivity
DCC RPS 4698, 4699		96 to 97 Leinster Road	Two 19th century terraced houses	Regional importance, Medium sensitivity
DCC RPS 4696, 4697		94 to 95 Leinster Road	Two late 19th or early 20th century terraced houses	Regional importance, Medium sensitivity
DCC RPS 4692 to 4695		90 to 93 Leinster Road	Four 19th century terraced houses.	Regional importance, Medium sensitivity
DCC RPS 3584		201 to 201a Harold's Cross Road	19th century former female orphanage	Regional importance, Medium sensitivity
DCC RPS 8132, 8134		96 to 98 Terenure Road East (Even Numbers only)	Pair of early 20th century terraced shops	Regional importance, Medium sensitivity
DCC RPS 8130, 8131		92 to 94 Terenure Road East (Even Numbers only)	Pair of late 19th or early 20th century terraced shops	Regional importance, Medium sensitivity
DCC RPS 8128, 8129		88 to 90 Terenure Road East (Even Numbers only)	Pair of late 19th or early 20th century terraced shops	Regional importance, Medium sensitivity
DCC RPS 8127		86 Terenure Road East	Late 19th or early 20th century shop	Regional importance, Medium sensitivity

Section	ID	Location	Class / description	Significance and Sensitivity
	DCC RPS 8138	105 Terenure Road East	19th century former bank building on corner.	Regional importance, Medium sensitivity
	DCC RPS 8137, 8136, 8135, 8133	97 to 103 Terenure Road East (Odd numbers only)	Row of late 19th or early 20th century terraced shops	Regional importance, Medium sensitivity
	DCC RPS 8126	St. Joseph's Roman Catholic church, Terenure Road East	Built 1897-1905 to the design of William Henry Byrne in the Romanesque style. Contains three Harry Clarke windows 1920-1923	Regional importance, Medium sensitivity
	DCC RPS 8118, 8119	74 to 76 Terenure Road East (Even Numbers only)	Pair of 19th century houses.	Regional importance, Medium sensitivity
	DCC RPS 8121	78 Terenure Road East	A 19th century house.	Regional importance, Medium sensitivity
	DCC RPS 8125	85 Terenure Road East,	Gate lodge to Greenmount House. 19th century	Regional importance, Medium sensitivity
	DCC RPS 8124, 8123, 8122, 8120	77 to 83 Terenure Road East (Odd numbers only)	Row of late 19th or early 20th century houses	Regional importance, Medium sensitivity
	DCC RPS 8117, 8115, 8114, 8112	66 to 72 Terenure Road East (Even Numbers only)	Row late 19th or early 20th century houses	Regional importance, Medium sensitivity
	DCC RPS 8110	64 to 64a Terenure Road East	Early to mid-20th century semi-detached houses	Regional importance, Medium sensitivity
	DCC RPS 8116	69 Terenure Road East (Odd numbers only)	Former gate lodge to Cremorne House.	Regional importance, Medium sensitivity
	DCC RPS 8111, 8113	65 to 67 Cremorne Villas, Terenure Road East (Odd numbers only)	Pair of late 19th or early 20th century houses	Regional importance, Medium sensitivity
	DCC RPS 8107, 8109	61 to 63 Terenure Road East (Odd numbers only)	Pair of late 19th or early 20th century houses	Regional importance, Medium sensitivity
	DCC RPS 8106	59 Terenure Road East	Stratford House, now known as Argus House. A late 19th or early 20th century house	Regional importance, Medium sensitivity
	DCC RPS 8108	Hilton Park 62 Terenure Road East,	Hilton Park, a 19th century house	Regional importance, Medium sensitivity
	DCC RPS 8103, 8105	56 to 58 Terenure Road East (Even Numbers only)	Pair of late 19th or early 20th century houses	Regional importance, Medium sensitivity
	DCC RPS 8099, 8101	52 to 54 Terenure Road East (Even Numbers only)	Pair of late 19th or early 20th century houses	Regional importance, Medium sensitivity
	DCC RPS 8097	50 Terenure Road East	Brighton House, a late 19th or early 20th century house	Regional importance, Medium sensitivity
	DCC RPS 8095	48 Terenure Road East	Glenone House, a late 19th or early 20th century house	Regional importance, Medium sensitivity
	DCC RPS 8093	46 Terenure Road East	Clarendon House a late 19th or early 20th century house	Regional importance, Medium sensitivity
	DCC RPS 8091	44 Terenure Road East	Folkestone House a late 19th or early 20th century house	Regional importance, Medium sensitivity
	DCC RPS 8085, 8087	36 to 38 Terenure Road East (Even Numbers only)	Pair of 19 th century houses	Regional importance, Medium sensitivity
	DCC RPS 8081, 8079, 8077, 8075	24 to 30 Terenure Road East (Even Numbers only)	Row of late 19th or early 20th century houses	Regional importance, Medium sensitivity
	DCC RPS 8073, 8071, 8069, 8067, 8065, 8063	12 to 22 Terenure Road East (Even Numbers only)	Late 19th or early 20th century houses	Regional importance, Medium sensitivity
	DCC RPS 8104	57 Terenure Road East	Victoria Lodge, a 19th century house	Regional importance, Medium sensitivity
	DCC RPS 8102	55 Terenure Road East	19th or early 20th century red brick house.	Regional importance, Medium sensitivity
	DCC RPS 8100, 8098, 8096	49 to 53 Terenure Road East (Odd numbers only)	Row of 19th century red brick houses.	Regional importance, Medium sensitivity
	DCC RPS 8094	47 Terenure Road East	19th century house.	Regional importance, Medium sensitivity
	DCC RPS 8092, 8090, 8089, 8088	39 to 45 Terenure Road East (Odd numbers only)	Row of 19th century red brick houses	Regional importance, Medium sensitivity
	DCC RPS 8086	37 Terenure Road East	19th century red brick house	Regional importance, Medium sensitivity
	DCC RPS 8084	35 Terenure Road East	19th century red brick house	Regional importance, Medium sensitivity
	DCC RPS 8083	33 Terenure Road East	Late 19th or early 20th century house	Regional importance, Medium sensitivity
	DCC RPS 8082	31 Terenure Road East	19 th century detached house	Regional importance, Medium sensitivity
	DCC RPS 8080,8078, 8076,	11 to 29 Terenure Road East (Odd numbers only)	Row of 19th century red brick houses	Regional importance, Medium sensitivity

Section	ID	Location	Class / description	Significance and Sensitivity
	8074, 8072, 8070, 8068, 8066, 8064, 8062			
	DCC RPS 8061	9 Terenure Road East	Allied Irish Bank, built 1947	Regional importance, Medium sensitivity
	DCC RPS 6131	1 Orwell Road	Pair of 19th century houses converted to shops	Regional importance, Medium sensitivity
	DCC RPS 7082	Christ Church Rathgar Road	Presbyterian church built 1860 to the design of Andrew Heiton. Sextons House built 1886 to the design of Robert H. Leask.	Regional importance, Medium sensitivity
	DCC RPS 7083	114 Rathgar Road	19th century house	Regional importance, Medium sensitivity
	DCC RPS 7081	87 Rathgar Road	19th or early 20th century house	Regional importance, Medium sensitivity
	DCC RPS 7080 to 7070	76 to 86 Rathgar Road	Row of 11 19th century terraced houses	Regional importance, Medium sensitivity
	DCC RPS 7084 to 7086	116 to 118 Rathgar Road	Row of 19th century terraced houses	Regional importance, Medium sensitivity
	DCC RPS 7087, 7088	119 to 120 Rathgar Road	Pair of 19th century terraced houses	Regional importance, Medium sensitivity
	DCC RPS 7089 to 7090	121 to 122 Rathgar Road	Two 19th century terraced houses	Regional importance, Medium sensitivity
	DCC RPS 7091	123 Rathgar Road	19th century terraced house	Regional importance, Medium sensitivity
	DCC RPS 7092	124 Rathgar Road	Double fronted 19th century house	Regional importance, Medium sensitivity
	DCC RPS 7093	125 Rathgar Road	Gate lodge and gates to the 19th century Prospect Villa	Regional importance, Medium sensitivity
	DCC RPS 7094	127 Rathgar Road	Double fronted 19th century house	Regional importance, Medium sensitivity
	DCC RPS 7069	71 Rathgar Road	Double fronted 19th century house	Regional importance, Medium sensitivity
	DCC RPS 7068 to 7063	65 to 70 Garville Terrace Rathgar Road	Row of early 19th century terraced houses	Regional importance, Medium sensitivity
	DCC RPS 7062	64 Garville Terrace Rathgar Road	19th century terraced house	Regional importance, Medium sensitivity
	DCC RPS 7095 to 7098	128 to 131 Rathgar Road	Row of 19th or early 20th century houses	Regional importance, Medium sensitivity
	DCC RPS 7099 to 7102	132 to 135 Bellville Terrace Rathgar Road	Row of terraced houses built 1851	Regional importance, Medium sensitivity
	DCC RPS 7103, 7104	136 to 137 Rathgar Road	Pair of red brick 19th century terraced houses.	Regional importance, Medium sensitivity
	DCC RPS 7105, 7106	138 to 139 Rathgar Road	Pair of brown brick 19th century terraced houses	Regional importance, Medium sensitivity
	DCC RPS 7060, 7061	62 to 63 Rathgar Road	Pair of late 19th century red brick houses	Regional importance, Medium sensitivity
	DCC RPS 7056 to 7059	57 to 60 Rathgar Road	Row of early 19th century terraced houses	Regional importance, Medium sensitivity
	DCC RPS 7053 to 7055	54 to 56 Rathgar Road	Row of 19th century terraced houses	Regional importance, Medium sensitivity
	DCC RPS 7051, 7052	52 to 53 Rathgar Road	Pair of 19th century terraced houses	Regional importance, Medium sensitivity
	DCC RPS 7050	51 Rathgar Road	19th century red brick house	Regional importance, Medium sensitivity
	DCC RPS 7048, 7049	49 to 50 Rathgar Road	Pair of 19th century terraced houses	Regional importance, Medium sensitivity
	DCC RPS 7107 to 7108	140 to 141 Rathgar Road	Pair of 19th century terraced houses	Regional importance, Medium sensitivity
	DCC RPS 7109, 7110	142 to 143 Rathgar Road	Pair of red brick 19th century terraced houses	Regional importance, Medium sensitivity
	DCC RPS 7111, 7112	144, 145 Rathgar Road	Pair of red brick 19th century terraced houses	Regional importance, Medium sensitivity
	DCC RPS 7113, 7114	146 to 147 Rathgar Road	Pair of red brick 19th century terraced houses	Regional importance, Medium sensitivity
	DCC RPS 7115, 7116	148 to 149 Rathgar Road	Pair of 19th century houses	Regional importance, Medium sensitivity
	DCC RPS 7117 to 7120	150 to 153 Rathgar Road Dublin 6	19th century terraced houses Attributed to John Skipton Mulvaney	Regional importance, Medium sensitivity
	DCC RPS 7047	47 Rathgar Road	Gable fronted late 19th century house	Regional importance, Medium sensitivity

Section	ID	Location	Class / description	Significance and Sensitivity	
	DCC RPS 7044 to 7046	44 to 46 Rathgar Road	Row of red brick 19th century terraced houses	Regional importance, Medium sensitivity	
	DCC RPS 7042, 7043	42 to 43 Rathgar Road	Pair of red brick 19th century terraced houses	Regional importance, Medium sensitivity	
	DCC RPS 7039 to 7041	39 to 41 Rathgar Road	Row of brown brick 19th century terraced houses	Regional importance, Medium sensitivity	
	DCC RPS 7038	38 Rathgar Road	Three storey 19th century terraced house	Regional importance, Medium sensitivity	
	DCC RPS 7034 to 7037	31 to 36 Rathgar Road	Row of brown brick 19th century terraced houses	Regional importance, Medium sensitivity	
	DCC RPS 7033	30 Rathgar Road	Two storey red brick 19th century terraced house	Regional importance, Medium sensitivity	
	DCC RPS 7032	29 Rathgar Road	Two storey red brick 19th century terraced house	Regional importance, Medium sensitivity	
	DCC RPS 7031	28 Rathgar Road	Two storey double fronted red brick 19th century house	Regional importance, Medium sensitivity	
	DCC RPS 7030	27 Rathgar Road	Two storey red brick 19th century terraced house	Regional importance, Medium sensitivity	
	DCC RPS 7028, 7029	25 to 26 Rathgar Road	Pair of 19th century houses. 26 Altered 1894	Regional importance, Medium sensitivity	
	DCC RPS 7026 to 7027	23 to 24 Rathgar Road	Single storey 19th century terraced houses	Regional importance, Medium sensitivity	
	DCC RPS 7024 to 7025	21 to 22 Rathgar Road	Pair of 19th century houses	Regional importance, Medium sensitivity	
	DCC RPS 7121	158 Rathgar Road	Three bay single story double fronted 19th century villa	Regional importance, Medium sensitivity	
	DCC RPS 7122 to 7123	159 to 160 Rathgar Road	Pair of 19th century terraced houses	Regional importance, Medium sensitivity	
	DCC RPS 7124	161 Rathgar Road	Two storey 19th century house	Regional importance, Medium sensitivity	
	DCC RPS 7125 to 7127	162 to 164 Rathgar Road	Row 19th century terraced houses	Regional importance, Medium sensitivity	
	DCC RPS 7128, 7129	165 to 166 Rathgar Road	Pair of 19th century terraced houses	Regional importance, Medium sensitivity	
	DCC RPS 7130 to 7134	167 to 171 Rathgar Road	Row of two storey over raised basement brown brick 19th century terraced houses	Regional importance, Medium sensitivity	
	DCC RPS 7135, 7136, 7137	172 to 174 Rathgar Road	Row of 19th century terraced houses	Regional importance, Medium sensitivity	
	DCC RPS 7138	175 Rathgar Road	Two storey 19th century terraced house	Regional importance, Medium sensitivity	
	DCC RPS 7139	176 Rathgar Road	Four bay 19th century terraced house	Regional importance, Medium sensitivity	
	DCC RPS 7140	177 Rathgar Road	Two storey 19th century terraced house	Regional importance, Medium sensitivity	
	DCC RPS 7141, 7142	179 to 180 Rathgar Road	Pair of 19th century terraced houses	Regional importance, Medium sensitivity	
	DCC RPS 7143	181 Rathgar Road	Three bay two storey rendered 19th century terraced house	Regional importance, Medium sensitivity	
	DCC RPS 7144	182 Rathgar Road	Two bay two storey rendered 19th century terraced house	Regional importance, Medium sensitivity	
	DCC RPS 7145	183 Rathgar Road	Three bay two storey rendered 19th century terraced house	Regional importance, Medium sensitivity	
	DCC RPS 7146	184 Rathgar Road	Three bay 19th century terraced house	Regional importance, Medium sensitivity	
	DCC RPS 7147	185 Rathgar Road	Malakoff House. 19th century terraced house. Altered 1911	Regional importance, Medium sensitivity	
	Charleville Road to Dame Street	DCC RPS 7247	Post Office, 2 to 6 Rathmines Road Upper	Art Deco Post Office and former Telephone Exchange built 1934 to the design of Howard Cooke.	Regional importance, Medium sensitivity
		DCC RPS 7246	223 Rathmines Road Lower	Late 19th or early 20th century commercial building.	Regional importance, Medium sensitivity
		DCC RPS 7246	221 Rathmines Road Lower	Bank, built 1901 to the design of Vincent Craig, as a branch for the Belfast Banking Company.	Regional importance, Medium sensitivity
		DCC RPS 7245	211 Rathmines Road Lower	Bank of Ireland, built 1919 to the design of Adam Gerald Chaytor Millar	Regional importance, Medium sensitivity
		DCC RPS 8756	207 to 209 Rathmines Road Lower	Stella Cinema designed by Higginbotham & Stafford 1923.	Regional importance, Medium sensitivity
DCC RPS 7238		185 Rathmines Road Lower	19th century terraced house	Regional importance, Medium sensitivity	

Section	ID	Location	Class / description	Significance and Sensitivity
	DCC RPS 7230, 7232, 7234, 7236	177 to 183 Rathmines Road Lower (Odd numbers only)	Row of 19th century terraced houses	Regional importance, Medium sensitivity
	DCC RPS 7228	175 Rathmines Road Lower	Baroque style bank. Designed by William Butler in 1899	Regional importance, Medium sensitivity
	DCC RPS 4775 to 4779	32 to 37 Leinster Square	Row of 19th century terraced houses.	Regional importance, Medium sensitivity
	DCC RPS 4755 to 4757	2 to 4 Leinster Square	Row of 19th century terraced houses.	Regional importance, Medium sensitivity
	DCC RPS 4754	1 Leinster Square	19th century terraced house.	Regional importance, Medium sensitivity
	DCC RPS 7149	College and Library Rathmines Road Lower	College and Library designed by George Frederick Hicks and built 1910 to 1913	Regional importance, Medium sensitivity
	DCC RPS 7148	Rathmines Town Hall Rathmines Road Lower	Town Hall, built 1896 to the design of Sir Thomas Drew in use as a library	Regional importance, Medium sensitivity
	DCC RPS 7244	196 Rathmines Road Lower	Early 19th century terraced house with later shop to front	Regional importance, Medium sensitivity
	DCC RPS 7243	194 Rathmines Road Lower	Early 19th century terraced house with later shop to front	Regional importance, Medium sensitivity
	DCC RPS 7242	192 Rathmines Road Lower	Single storey shop to the front of 194. Composed of painted brick	Regional importance, Medium sensitivity
	DCC RPS 8757	190a Rathmines Road Lower	Early 19th century terraced house and early 20th century former fire station to front.	Regional importance, Medium sensitivity
	DCC RPS 7241	190 Rathmines Road Lower	Three storey over raised basement early 19th century terraced house	Regional importance, Medium sensitivity
	DCC RPS 7229, 7231, 7235, 7240	176, 178, 182, 188 Rathmines Road Lower (even numbers only)	Early 19th century terraced houses with later shops to the front	Regional importance, Medium sensitivity
	DCC RPS 7226, 7227	172, 174 Rathmines Road Lower	Early 19th century terraced houses	Regional importance, Medium sensitivity
	DCC RPS 7225	170 Rathmines Road Lower	Early 19th century terraced house	Regional importance, Medium sensitivity
	DCC RPS 7224	168 Rathmines Road Lower	Early 19th century terraced house	Regional importance, Medium sensitivity
	DCC RPS 7223	166 Rathmines Road Lower	Early 19th century terraced house and an attached single storey wing	Regional importance, Medium sensitivity
	DCC RPS 7205	103 to 105 Rathmines Road Lower	Kelso Laundry built 1914 to the design of John Hubert Lundy	Regional importance, Medium sensitivity
	DCC RPS 7219, 7220 to 7222	130 to 136 Rathmines Road Lower (Even numbers only)	Row of early 19th century terraced houses	Regional importance, Medium sensitivity
	DCC RPS 7211 to 7218	114 to 128 Rathmines Road Lower	Four no. Early 19th century terraced houses	Regional importance, Medium sensitivity
	DCC RPS 7214, 7215	120 to 122 Rathmines Road Lower (Even numbers only)	Pair of early 19th century terraced houses and later shops to front	Regional importance, Medium sensitivity
	DCC RPS 7211	114 Rathmines Road Lower	Early 19th century terraced house and later shop to front	Regional importance, Medium sensitivity
	DCC RPS 7208, 7209, 7210	108 to 112 Rathmines Road Lower	Pair of early 19th century terraced houses with later shops to front	Regional importance, Medium sensitivity
	DCC RPS 7206	104 Rathmines Road Lower	Early 19th century terraced house and later shop to front	Regional importance, Medium sensitivity
	DCC RPS 7203, 7204	100 to 102 Rathmines Road Lower (Even numbers only)	Pair of early 19th century terraced houses	Regional importance, Medium sensitivity
	DCC RPS 7199 to 7202	92 to 98 Rathmines Road Lower (even numbers only)	Four storey over basement early 19th century terraced houses	Regional importance, Medium sensitivity
	DCC RPS 7198	90 Rathmines Road Lower	Early 19th century terraced house with later shop to front	Regional importance, Medium sensitivity
	DCC RPS 8718	1 Richmond Hill/ 86 Rathmines Road Lower	Early 19th century terraced house and public house with ornamental front	Regional importance, Medium sensitivity
	DCC RPS 7196	St. Mary's College Rathmines Road Lower	St. Mary's College: original school building	Regional importance, Medium sensitivity
	DCC RPS 8725	St. Mary's College Rathmines Road Lower	St. Mary's college chapel	Regional importance, Medium sensitivity

Section	ID	Location	Class / description	Significance and Sensitivity
	DCC RPS 7181	41 to 43 Rathmines Road Lower	Art Deco style Kodak building designed by Donnelly, Moore and Keating in 1930	Regional importance, Medium sensitivity
	DCC RPS 7195	72 Rathmines Road Lower	Early 19th century terraced house and later shop to front	Regional importance, Medium sensitivity
	DCC RPS 7193, 7194	68 to 70 Rathmines Road Lower (Even numbers only)	Two storey over basement early 19th century terraced houses	Regional importance, Medium sensitivity
	DCC RPS 7186 to 7192	54 to 66 Rathmines Road Lower (Even numbers only)	Early 19th century terraced houses	Regional importance, Medium sensitivity
	DCC RPS 7185	52 Rathmines Road Lower	Three storey over basement early 19th century Presbytery	Regional importance, Medium sensitivity
	DCC RPS 7184	Church of Our Lady of Refuge Rathmines Road Lower	Church built 1854 by Patrick Byrne and extended by W.H. Byrne who added the portico and pediment. It was destroyed by fire in 1920 and rebuilt 1922	Regional importance, Medium sensitivity
	DCC RPS 7177, 7179	37 to 39 Rathmines Road Lower (Odd numbers only)	Early 19th century terraced houses	Regional importance, Medium sensitivity
	DCC RPS 7171, 7173, 7175	31 to 35 Rathmines Road Lower (Odd numbers only)	Early 19th century terraced houses	Regional importance, Medium sensitivity
	DCC RPS 7168	27 to 29 Rathmines Road Lower (Odd numbers only)	Single-storey red brick post office. Built 1883	Regional importance, Medium sensitivity
	DCC RPS 7163	19 to 21 Rathmines Road Lower	St. Mel's YMCA Designed by George Palmer Beater in 1911.	Regional importance, Medium sensitivity
	DCC RPS 8721	Grand Canal House, 1 to 13 Rathmines Road Lower	A five bay assembly plant. Extant 1889	Regional importance, Medium sensitivity
	DCC RPS 7183	44 Rathmines Road Lower	Early 19th century terraced house	Regional importance, Medium sensitivity
	DCC RPS 7182	42 Rathmines Road Lower	Early 19th century terraced house	Regional importance, Medium sensitivity
	DCC RPS 7180	40 Rathmines Road Lower	Early 19th century terraced house	Regional importance, Medium sensitivity
	DCC RPS 7178	38 Rathmines Road Lower	Early 19th century terraced house	Regional importance, Medium sensitivity
	DCC RPS 7167, 7169, 7170, 7172, 7174, 7176	26 to 36 Rathmines Road Lower (Even numbers only)	Row of early 19th century terraced houses	Regional importance, Medium sensitivity
	DCC RPS 7166	24 Rathmines Road Lower	Early 19th century terraced	Regional importance, Medium sensitivity
	DCC RPS 7160to 7162, 7164,7165	14 to 22 Rathmines Road Lower (Even numbers only)	Row of early 19th century terraced houses	Regional importance, Medium sensitivity
	DCC RPS 7158, 7159	10 to 12 Rathmines Road Lower (Even numbers only)	Pair of early 19th century terraced houses.	Regional importance, Medium sensitivity
	DCC RPS 7153, 7156, 7157	4 to 8 Rathmines Road Lower (Even numbers only)	Row of early 19th century terraced houses	Regional importance, Medium sensitivity
	DCC RPS 7151	2 Rathmines Road Lower	Early 19th century terraced house.	Regional importance, Medium sensitivity
	DCC RPS 7366	33 Richmond Street South	Davy's Public House, built c. 1875. The building was occupied by the Irish Citizen's Army during the 1916 Easter Rising	Regional importance, Medium sensitivity
	DCC RPS 7365	29 Richmond Street South	Licensed premises built c. 1830 Retains shop front	Regional importance, Medium sensitivity
	DCC RPS 7364	27 Richmond Street South	Three storey terraced house built c. 1840 with later shopfront	Regional importance, Medium sensitivity
	DCC RPS 7363	26 Richmond Street South	Three storey terraced house built c. 1840 with later shopfront	Regional importance, Medium sensitivity
	DCC RPS 7362	22a Richmond Street South	Three storey c. 1880 house and shop front to ground floor.	Regional importance, Medium sensitivity
	DCC RPS 7367	45 Richmond Street South	C. 1800 red brick terraced house with shop to ground floor	Regional importance, Medium sensitivity
	DCC RPS 4795 to 4799	2 to 6 Lennox Street	C. 1840 terraced houses	Regional importance, Medium sensitivity
	DCC RPS 7361	11 to 12 Richmond Street South	Licensed premises, built 1895	Regional importance, Medium sensitivity
	DCC RPS 7368.	52 Richmond Street South	Four storey over basement c. 1830 house	Regional importance, Medium sensitivity
	DCC RPS 7369	53 Richmond Street South	Four storey over basement c. 1830 house	Regional importance, Medium sensitivity
	DCC RPS 7370	54 Richmond Street South	Four storey over basement c. 1830 house	Regional importance, Medium sensitivity


Section	ID	Location	Class / description	Significance and Sensitivity
	DCC RPS 7371	55 Richmond Street South	Four storey over basement c. 1830 house	Regional importance, Medium sensitivity
	DCC RPS 7372	56 Richmond Street South	Four storey over basement c. 1830 house.	Regional importance, Medium sensitivity
	DCC RPS 7373, 7374	57 to 58 Richmond Street South	Four storey over basement c. 1830 brown brick houses	Regional importance, Medium sensitivity
	DCC RPS 7375	59 Richmond Street South	Four storey over basement c. 1830 house.	Regional importance, Medium sensitivity
	DCC RPS 1168	35 Camden Street Upper /26 Harcourt Road	C. 1810 commercial premises formerly Kelly's tobacconists	Regional importance, Medium sensitivity
	DCC RPS 3586 to 3588	1 to 3 Harrington Street	Three-storey over basement houses, built c. 1830	Regional importance, Medium sensitivity
	DCC RPS 3617 to 3619	46 to 48 Harrington Street	Three-storey house over basement houses, built c. 1825	Regional importance, Medium sensitivity
	DCC RPS 1167	7 Camden Street Upper	Three storey over basement c.1815 house	Regional importance, Medium sensitivity
	DCC RPS 1166	6 Camden Street Upper	Three storey over basement c.1815 terraced house	Regional importance, Medium sensitivity
	DCC RPS 1164 DCC RPS 1165	4 to 5 Camden Street Upper	C.1815 houses. Remodelled in 1912 by T.J. Cullen	Regional importance, Medium sensitivity
	DCC RPS 1163, 1162	3 to 2 Camden Street Upper	Pair of c.1815 terraced houses. Converted to a convent in 1891	Regional importance, Medium sensitivity
	DCC RPS 1161	1 Camden Street Upper	Pair of c.1815 houses. Converted to a convent in 1891	Regional importance, Medium sensitivity
	RMP DU018051	The Bleeding Horse, Camden St Upper	Public house dates back to 1649 The present building 1871	Regional importance, Medium sensitivity
	DCC RPS 1151	50 Camden Street Lower	Pair of c. 1820 terraced houses	Regional importance, Medium sensitivity
	DCC RPS 1152	51 Camden Street Lower	1820 terraced house	Regional importance, Medium sensitivity
	DCC RPS 1153	52 Camden Street Lower	Terraced house, built 1820. The building served as a Synagogue from 1892 to 1916. From 1912 to 1914 the building had a secondary function as the headquarters of 'The International Tailors, Pressers and Machinists Union'	Regional importance, Medium sensitivity
	DCC RPS 1154	56 Camden Street Lower	C. 1815 terraced house with replacement shop front	Regional importance, Medium sensitivity
	DCC RPS 1127 to 1132	1 to 6 Camden Market	Terrace of six shops and apartments, dated 1907	Regional importance, Medium sensitivity
	DCC RPS 1155	57 Camden Street Lower	C. 1810 house. Built as a pair with 58	Regional importance, Medium sensitivity
	DCC RPS 1156	74 Camden Street Lower	C. 1800 shop and house	Regional importance, Medium sensitivity
	DCC RPS 1157	75 Camden Street Lower	C. 1790 residence of the philanthropist Thomas Pleasant's from c.1814. Remodelled as a school and orphanage for girls	Regional importance, Medium sensitivity
	DCC RPS 1150	43 Camden Street Lower	C. 1790 house with later shop front	Regional importance, Medium sensitivity
	DCC RPS 1149	Cassidy's 42 Camden Street Lower	C. 1790 house with single-storey public house added c. 1890	Regional importance, Medium sensitivity
	DCC RPS 1148	Carvill's 39 Camden Street Lower	Commercial premises, including ground-floor shopfront. 1905-6.	Regional importance, Medium sensitivity
	DCC RPS 8811	35 Camden Street Lower	House, built c. 1760, shop extension added c. 1890	Regional importance, Medium sensitivity
	DCC RPS 8812	36 Camden Street Lower	House, built c. 1760, shop extension added c. 1890	Regional importance, Medium sensitivity
	DCC RPS 1158 NIAH 50110300	85 to 86 Camden Street Lower	Former Cinema built 1912 to the design of Frederik Hayes. Extended in 1920 to include 86. Art Deco remodelling by Jones & Kelly dates to 1933	Regional importance, Medium sensitivity
	RMP DU018020647	91 Camden Street Lower	Townhouse, built c. 1730, shopfront inserted c. 1890	Regional importance, Medium sensitivity
	DCC RPS 1160	92 Camden Street Lower	Building 1882 and in use as a licensed premises	Regional importance, Medium sensitivity


Section	ID	Location	Class / description	Significance and Sensitivity
	DCC RPS 1147	9 Camden Street Lower	Three storey c. 1780 and original 1850s shopfront	Regional importance, Medium sensitivity
	DCC RPS 1146	1 to 4 Camden Street Lower	Department store, built 1925 to the design of R. M Butler.	Regional importance, Medium sensitivity
	DCC RPS 8551	25 Wexford Street	Licensed premises, built c. 1750. Whelan's pub retains a 1894 pub front attributed to J.J O'Callaghan	Regional importance, Medium sensitivity
	DCC RPS 8552	40 Wexford Street	Four storey Licensed premises, c.1880	Regional importance, Medium sensitivity
	DCC RPS 6705	Technological University Dublin Aungier Street	Remains of former biscuit factory, built c. 1870. The biscuit factory was a garrison for the 2 nd battalion of the Irish Volunteers during the 1916 Rising	Regional importance, Medium sensitivity
	DCC RPS 307	54 Aungier St.	House build c. 1760. Now in use as a funeral home.	Regional importance, Medium sensitivity
	DCC RPS 308	Avalon house 55 Aungier St.	Carmichael School of Medicine of 1879 designed by C.G. Henderson. It was altered in 1905 by Albert E Murray.	Regional importance, Medium sensitivity
	DCC RPS 306	43 Aungier Street	Corner sited c. 1890 Licensed premises	Regional importance, Medium sensitivity
	RMP DU018439	31 Aungier Street	Refaced Huguenot house. Built 1726, Formerly gabled, removed c. 1970	Regional importance, Medium sensitivity
	DCC RPS 309	Church of Our Lady of Mount Carmel 56 to 58 Aungier Street	Church built by George Papworth, date to 1825. It was extended in 1844, and again in 1859 by J.J McCarthy. Further alterations in 1951 by J.J Robinson.	Regional importance, Medium sensitivity
	RMP DU018020049	Carmelite Priory. 59 to 62 Aungier Street	Priory built 1915 to the design of C.B Powell. Replaced priory of c. 1840. The friary on Whitefriar Street occupies the site of St. Mary's Friary founded c. 1280	Regional importance, Medium sensitivity
	DCC RPS 311	63 Aungier Street	House built c. 1725 and refaced c. 1890 including shopfront	Regional importance, Medium sensitivity
	DCC RPS 312	64 Aungier Street	House built c. 1770, having shopfront of c. 1890	Regional importance, Medium sensitivity
	DCC RPS 313	65 Aungier Street	House built c. 1725 and refaced c. 1900 including shopfront	Regional importance, Medium sensitivity
	DU018-020162	Archway Longford Street	Archway, remnant of four 18 th century houses which replaced the Theatre Royal by Edward Lovett Pearce	Regional importance, Medium sensitivity
	DCC RPS 8805	73 Aungier Street	Two-bay three-storey house built c. 1730, refaced c. 1890	Regional importance, Medium sensitivity
	DCC RPS 314	76 Aungier Street	Four storey rendered house built c. 1760	Regional importance, Medium sensitivity
	DCC RPS 315	77 Aungier Street	Four storey rendered c. 1760 house	Regional importance, Medium sensitivity
	DCC RPS 316	78 Aungier Street	Four storey red brick c. 1725 house	Regional importance, Medium sensitivity
	DCC RPS 317	80 Aungier Street	Four storey rendered house built c. 1740, refaced c. 1870	Regional importance, Medium sensitivity
	DCC RPS 8665	58 York Street	Swan Bar, Retains pub front dating to 1897	Regional importance, Medium sensitivity
	RMP DU018438	25 Aungier Street	House built before 1730s. Dormer attic inserted c. 1900	Regional importance, Medium sensitivity
	DCC RPS 303	24 Aungier Street	Four story rendered terraced house which dates to c. 1760	Regional importance, Medium sensitivity
	RMP DU018437	23 Aungier Street	Terraced house built c. 1700. Refaced c. 1900	Regional importance, Medium sensitivity
	DCC RPS 301	22 Aungier Street	Commercial premises. Built c. 1690, by sir a. King, brass founder, lord mayor façade modified c. 1870	Regional importance, Medium sensitivity
	RMP DU018020184	21 Aungier Street	House built c. 1680. Refaced c. 1810. 21 was the town house of the Earl of Rosse	National importance, High sensitivity


Section	ID	Location	Class / description	Significance and Sensitivity
	RMP DU018386	20 Aungier Street	House built c. 1680, now divided into pair of two-bay three-storey buildings along with 20a	National importance, High sensitivity
	RMP DU018436	19 Aungier St.	House built c. 1670. Extensively modified c. 1725	Regional importance, Medium sensitivity
	RMP DU018435	18 Aungier St.	House built c. 1730, façade modifications, c. 1830	Regional importance, Medium sensitivity
	RMP DU018434	16 Aungier St.	Three story brick house built c. 1700, refaced c. 1930	Regional importance, Medium sensitivity
	RMP DU018020991	12 Aungier St.	Public house with 19 th century shop front. Building is 18 th century.	Regional importance, Medium sensitivity
	RMP DU018385	10 and 10a Aungier Street	Four-storey house, built c. 1680. Refaced c. 1900	National importance, High sensitivity
	RMP DU018384	9 and 9a Aungier Street	House, built 1664. East and west walls rebuilt c. 1881. Refaced c. 1940. This building was part of Francis Aungier's planned estate and thought to be the oldest extant, domestic 17th century building in Dublin.	National importance, High sensitivity
	RMP DU018433	8 Aungier Street	Built c. 1725, re-faced c. 1820, with traditional timber shopfront to ground floor inserted c. 1880	Regional importance, Medium sensitivity
	RMP DU018432	6 Aungier Street	Three storey 18th century house	Regional importance, Medium sensitivity
	DCC RPS 8801	1 Aungier Street	Two-bay four-storey commercial building, c. 1920	Regional importance, Medium sensitivity
	DCC RPS 7842	19 Stephen Street Lower	House built c. 1725, refaced c. 1870, with shopfront of c. 1890	Regional importance, Medium sensitivity
	DCC RPS 7841	21 to 22 Stephen Street Lower	Three bay four storey red brick c. 1750 house	Regional importance, Medium sensitivity
	DCC RPS 3224	47 South Great George's Street	Three storey red brick c. 1910 commercial premises	Regional importance, Medium sensitivity
	DCC RPS 3225 to 3227	48 to 50 South Great George's Street	Four storey commercial premises built 1905-6	Regional importance, Medium sensitivity
	DCC RPS 3228	51 South Great George's Street	The Long Hall, built c. 1780, remodelled c. 1880 with 19 th century shop front.	Regional importance, Medium sensitivity
	DCC RPS 3229	64 to 65 South Great George's Street	The National Bank. Built 1928	Regional importance, Medium sensitivity
	DCC RPS 3214 to 3223	18 to 27 South Great Georges Street	South City Markets. Gothic red brick market building, built 1878-81 to a design by Lockwood and Mawson	National importance, High sensitivity
	DCC RPS 2719	11 to 15 South Great Georges Street	Central Hotel, built 1886. Increased in height c. 1890	Regional importance, Medium sensitivity
	DCC RPS 2100	Callaghan's Chambers. 13 to 16 Dame Street	Commercial buildings with original shopfronts by J.J O'Callaghan dating to 1879	Regional importance, Medium sensitivity
	DCC RPS 2101	17 Dame Street	Building erected c. 1880, converted to cinema 1913 by f Bergin	Regional importance, Medium sensitivity
	DCC RPS 2102 and 8842	Burton Chambers. 90 George's Street and 19 to 22 Dame Street	Art Deco commercial premises designed by Harry Wilson, Dated 1929	National High sensitivity
	DCC RPS 2103, 2104	Dame House, 24 to 26 Dame Street	Houses built c. 1800 with shops to ground floor. Façade altered by John Mc Curdy in 1869 and converted to hotel	Regional importance, Medium sensitivity
	DCC RPS 2105	Mercantile Hotel. 27 to 28 Dame Street	Houses with ground floor shops, built c. 1800. Converted to a hotel c. 1870 with Italianate façade. Altered by Bachelor and Hicks 1906	Regional importance, Medium sensitivity
	DCC RPS 2106	29 to 30 Dame Street	Pair of houses, built c. 1800. Altered between 1870 and 1900	Regional importance, Medium sensitivity
	DCC RPS 2112	46 to 47 Dame Street	Crown Life Offices, 1868 by Thomas Newenham Deane	Regional importance, Medium sensitivity
	DCC RPS 2112	48 to 49 Dame Street	Built in 1908 for the Hibernian Fire Insurance Company to the design of Joseph Holloway	Regional importance, Medium sensitivity


Section	ID	Location	Class / description	Significance and Sensitivity
	DCC RPS 2113	50 to 51 Dame Street	Corner sited pair of houses, built c.1785. Now in single use as restaurant to ground floor	Regional importance, Medium sensitivity
	DCC RPS 2114	52 Dame Street	House, built c.1785. Façade remodelled c.1900.	Regional importance, Medium sensitivity
	DCC RPS 2115	53 Dame Street	Corner-sited house, built c.1785, having wraparound shopfront to front	Regional importance, Medium sensitivity
	DCC RPS 2116	54 Dame Street	Corner-sited building designed by the firm of Millar & Symes, in 1888.	Regional importance, Medium sensitivity
	DCC RPS 2117	55 Dame Street	Attached house built c.1880, with shopfront to front elevation.	Regional importance, Medium sensitivity
	DCC RPS 2118	56 Dame Street	Attached commercial building, built c.1880	Regional importance, Medium sensitivity
	DCC RPS 2119	57 Dame Street	Attached commercial premises, built c.1900.	Regional importance, Medium sensitivity
	DCC RPS 2691	59 Dame Street and 1 to 2 Eustace Street	Shamrock Chambers built 1871 to the design of J. Rawson Carroll. Remodelled 1930 by Kaye Parry and Ross	Regional importance, Medium sensitivity
	DCC RPS 2120	65 Dame Street	Attached house, built c.1750	Regional importance, Medium sensitivity
Tallaght Road to Rathfarnham Road	SDCC RPS 265	Old Bella Vista Paper Mills, Tallaght Road Templeogue	House and tower, converted from a water mill building, c.1810.	Regional importance, Medium sensitivity
	SDCC RPS 260	Spawell House, Templeogue Road	Country house, built 1702. Later wing to east, formerly stables.	Regional importance, Medium sensitivity
	RMP DU022009001 to DU022009002	Templeogue Church and Graveyard Templeogue Road	Medieval church, located in a graveyard which was enclosed in c. 1720	Regional importance, Medium sensitivity
	SDCC RPS 244	Freestanding Arch, Templeogue Road	Large freestanding arch built in the early mid-eighteenth century garden feature	Regional importance, Medium sensitivity
	RMP DU022010	Templeogue House, Templeogue Road	Early 18 th century Queen Anne house, which incorporates a late medieval tower house.	Regional importance, Medium sensitivity
	SDCC RPS 242	Cheeverstown House, Templeogue Road	Country house, originally called Kilvere House extant 1760	Regional importance, Medium sensitivity
	SDCC RPS 222	Cypress Grove House, Templeogue Road	Detached country house, built 1761.	Regional importance, Medium sensitivity
	SDCC RPS 239	Weir on Dodder, Old Bridge Road, Templeogue	Three stage weir on River Dodder, c.1800.	Regional importance, Medium sensitivity
	SDCC RPS 418	291 Templeogue Road	House c.1850, with commercial unit to ground floor	Regional importance, Medium sensitivity
	SDCC RPS 410	245 Templeogue Road	Early 20 th century Art Deco style house	Regional importance, Medium sensitivity
	SDCC RPS 210	Fortfield Lodge, Hyde Park, Templeogue	Detached house, c.1820.	Regional importance, Medium sensitivity
	SDCC RPS 214	Bushy Park House Templeogue Road	Country house, c.1760, subsequently used as a convent	Regional importance, Medium sensitivity
	RMP DU022095	Terenure College Templeogue Road	Terenure House was built in 1787 on the site of a castle.	Regional importance, Medium sensitivity
	DCC RPS 8060	26 Templeogue Road	The Forge House. 19th century house.	Regional importance, Medium sensitivity


Section: Nutgrove Avenue to Terenure Road North


Identification No.	RMP DU022014, PO no. 2/1986
Additional Identifiers	SDCC RPS 221, NIAH 11216007, NIAH 2351
Legal Status	A Protected Structure and National Monument
Location	Rathfarnham Castle & demesne
Date of Construction	c.1583 with 18 th , 18 th and 20 th century alterations and editions
Original Use	Tower House /Castle
Description	Rathfarnham Castle is a detached multiple-bay three-storey over basement 16 th century castle with projecting corner towers, built c.1583 by Adam Loftus. Remodelled and refenestrated between 1726 and 1767, and further decorative work completed internally by 1783 when in the hands of Speaker Connolly, the Hoadleys and the Earls of Ely. In the 20th-century it was extended and refurbished with a kitchen wing, a bow window and a colonnaded front portico added. External appearance today shows typically diminishing window depths to top floor separated by string courses, raised parapet with large urns, sectional hipped roof, bowed asymmetric infill in east elevation, Venetian pillared porch, eighteenth-century kitchen wing. A few ancillary buildings survive as garden and courtyard features. It lies within a park, with outbuildings, gate lodges, drives woods, water features and a pigeon house the surviving portion of what was a much larger demesne.
Significance Rating	National
Categories of Special Interest	Architectural, Archaeological, Historic, Social
Sensitivity	High
Sources	SDCC 2022, SDCC 2004, SDCC 2020b, Dúchas 1998, NMS 2020a and 2020b, NMS 2009; NMS 2019, NIAH 2020a, NIAH 2020b, Speed 1610, Down Survey 1656-1658, Rocque 1760, Taylor & Skinner 1777, Taylor 1816, Duncan 1821, OSI 1843, Griffith 1854 OSI 1882, OSI 1910, OSI 1940, Archiseek 2020a, Ball 1903, Lewis, 1837, Bence Jones 1988, Dean 2016, Bennett 2005, Price 1942, Hone Craig and Fewer 2002, IAA 2020, Joyce 1913, Field Survey
Photographs	


Identification No.	SDCC RPS 236
Additional Identifiers	NIAH 11216008
Legal Status	A Protected Structure
Location	Church of the Annunciation, Rathfarnham
Date of Construction	1875
Original Use	Church
Description	Detached Gothic Revival church, designed by George Ashlin in 1875. It consists of a five-bay nave with flanking side aisles below clear storey windows. Semi-circular apse to south end. Single-storey vestry to west side. Pointed-arched openings throughout. Angle buttresses to north entrance front. Octagonal bellcote to gable. Prominently sited at a junction and enclosed by boundary Walls, Railings & Gates, 1870 - 1880
Significance Rating	Regional
Categories of Special Interest	Architectural, Artistic, Cultural, , Technical, Social
Sensitivity	Medium
Sources	SDCC 2022, SDCC 2004, SDCC 2020b, NIAH 2020a, OSI 1910, OSI 1940, Archiseek 2020a, Ball 1903, Bennett 2005, Williams 1994, Hone Craig and Fewer 2002, IAA 2020, Joyce 1913, Field Survey
Photographs	


Identification No.	SDCC RPS 233
Additional Identifiers	NIAH 11216005
Legal Status	A Protected Structure
Location	St Bridget's Willbrook Road
Date of Construction	c.1870
Original Use	House
Description	Detached three-bay two-storey over basement house, c.1870. Balustraded steps to porch. Four-storey extension to rear.
Significance Rating	Regional
Categories of Special Interest	Architectural, Historic, Technical, Social
Sensitivity	Medium
Sources	SDCC 2022, SDCC 2004, SDCC 2020b, NIAH 2020a, OSI 1910, OSI 1940, Archiseek 2020a, Ball 1903, Bennett 2005, Hone Craig and Fewer 2002, IAA 2020, Joyce 1913, Williams 1994, Field Survey
Photographs	


Identification No.	SDCC RPS 231
Additional Identifiers	NIAH 11216006
Legal Status	A Protected Structure
Location	Yellow House Bar and Restaurant Willbrook Road /St Mary's Avenue
Date of Construction	c.1885
Original Use	Public house
Description	Corner-sited detached three-storey public house and restaurant, c.1885, with four irregular bays to east and three-sided bow end. Multiple-bay irregular side and rear faces, rendered walls. Two-storey stables to rear.
Significance Rating	Regional
Categories of Special Interest	Architectural Historic, Technical, Social
Sensitivity	Medium
Sources	SDCC 2022, SDCC 2004, SDCC 2020b, NIAH 2020a, OSI 1910, OSI 1940, Archiseek 2020a, Ball 1903, Bennett 2005, Williams 1994, Hone Craig and Fewer 2002, IAA 2020, Joyce 1913, Field Survey
Photographs	


Identification No.	SDCC RPS 217
Additional Identifiers	NIAH 11211010
Legal Status	A Protected Structure
Location	Tourville Lodge, Church Lane, Rathfarnham
Date of Construction	c.1800
Original Use	Gate lodge
Description	Detached five-bay two-storey former gate lodge, c.1800, now used as a private house. Rubble stone wall to north. Later two-bay wing to west forming L-plan. It was a Police Station and School during the War of Independence.
Significance Rating	Regional
Categories of Special Interest	Architectural, Historic,
Sensitivity	Medium
Sources	SDCC 2022, SDCC 2004, SDCC 2020b, NIAH 2020a, Taylor 1816, Duncan 1821, OSI 1843, OSI 1910, OSI 1940, Archiseek 2020a, Ball 1903, Lewis 1837, Bennett 2005, Hone Craig and Fewer 2002, IAA 2020, Joyce 1913, Field Survey,
Photographs	


Identification No.	SDCC RPS 208
Additional Identifiers	NIAH 11211009
Legal Status	A Protected Structure
Location	Ashfield House, Brookvale Road Rathfarnham
Date of Construction	c.1800
Original Use	Country House
Description	Detached three-bay two-storey over basement former country house, c.1800, with parapet and urns to roof. Refurbished and porch added, c.1860. Projecting entrance porch with balustraded parapet, approached by flight of steps. Later service annexes with oriel window to rear. Five-bay wing to south. Blind lunette windows to side elevation. It was the seat of Sir William Cusack-Smith, 2 nd baronet and Baron of the Court of Exchequer in Ireland from 1801 to 1836
Significance Rating	Regional
Categories of Special Interest	Architectural, Artistic, Technical,
Sensitivity	Medium
Sources	SDCC 2022, SDCC 2004, SDCC 2020b, NIAH 2020a, NIAH 2020b, Taylor 1816, Duncan 1821, OSI 1843, OSI 1910, OSI 1940, Archiseek 2020a, Ball 1903, Lewis, 1837, Bence Jones 1988, Dean 2016, Bennett 2005, Hone Craig and Fewer 2002, IAA 2020, Joyce 1913, Field Survey
Photographs	


Identification No.	SDCC RPS 215
Additional Identifiers	NIAH 11211004
Legal Status	A Protected Structure
Location	Court of Petty Sessions, Main St, Rathfarnham
Date of Construction	1912
Original Use	Court House
Description	Detached three-bay single-storey former courthouse, built 1912 to the design of William Collen with recessed entrance bay to either end. High parapet to central section with cornice, dentil eaves course and recessed name plaque.
Significance Rating	Regional
Categories of Special Interest	Architectural, Technical, Social
Sensitivity	Medium
Sources	SDCC 2022, SDCC 2004, SDCC 2020b, NIAH 2020a, OSI 1910, OSI 1940, Archiseek 2020a, Ball 1903, Williams 1994, Hone Craig and Fewer 2002, IAA 2020, Joyce 1913, Field Survey
Photographs	


Identification No.	RMP DU022013001, DU022013002, DU022013003,
Additional Identifiers	SDCC RPS 213, NIAH 11211005
Legal Status	A Protected Structure and Recorded Monument/
Location	Rathfarnham Graveyard, Main Street Rathfarnham
Date of Construction	c.1600
Original Use	Church and graveyard
Description	Stone Church in ruins, c.1600, comprising, the nave, west gable with double bellcote and chancel arch in section of wall. The church is entered through a tall narrow partially brick-faced opening in the W gable. The earliest reference to this church is 1225. It went out of use by 1795. Enclosed graveyard, c. 1720, containing a collection of headstones and tombs dating from the early eighteenth century onwards and still in use. Gothic c. 1720, gateway to entrance. Of limestone construction with rendered crenelated parapet and wrought-iron gate in segmental arch set in rubble stone boundary wall.
Significance Rating	Regional
Categories of Special Interest	Architectural, Archaeological, Artistic, Historic, Social
Sensitivity	Medium
Sources	SDCC 2022, SDCC 2004, SDCC 2020b, NMS 2020a and 2020b, NIAH 2020a, Speed 1610, Down Survey 1656-1658, Rocque 1760, Taylor & Skinner 1777, Taylor 1816, Duncan 1821 OSI 1843, OSI 1910, OSI 1940, Archiseek 2020a, Ball 1903, Breen 1981, Lewis, 1837, Bennett 2005, Price 1942, Hone Craig and Fewer 2002, IAA 2020, Joyce 1913, Field Survey
Photographs	

Identification No.	SDCC RPS 212
Additional Identifiers	NIAH 11211003
Legal Status	A Protected Structure
Location	Castle Lodge and part of old entrance gate, Rathfarnham Road
Date of Construction	c.1860
Original Use	Gate Lodge
Description	Detached three-bay single-storey with attic former gate lodge, c.1860, on a T-plan, with porch to re-entrant corner and box bay window. Now in use as a private house. Quadrant wall with piers and ball finial facing Road . Formerly half of entrance screen, with other half now removed. The gate lodge was the gate lodge to Rathfarnham Castle
Significance Rating	Regional
Categories of Special Interest	Architectural, Artistic, Cultural, Technical, Social
Sensitivity	Medium
Sources	SDCC 2022, SDCC 2004, SDCC 2020b, NIAH 2020a, NIAH 2020b, Griffith 1854 OSI 1843, OSI 1910, OSI 1940, Archiseek 2020a, Ball 1903, Lewis, 1837, Bence Jones 1988, Dean 2016, Bennett 2005, Price 1942, Hone Craig and Fewer 2002, IAA 2020, Joyce 1913, Field Survey
Photographs	


Identification No.	SDCC RPS 211
Additional Identifiers	NIAH 11211011
Legal Status	A Protected Structure
Location	12a Crannagh Road, Rathfarnham
Date of Construction	c.1770,
Original Use	Dovecote
Description	Detached circular-plan two-storey former dovecote, c.1770, now used as a garden store. Roughcast rendered walls with blind quatrefoil and pointed openings to exterior. Formerly the Dovecote to Rathfarnham Castle
Significance Rating	Regional
Categories of Special Interest	Architectural, Technical, Social
Sensitivity	Medium
Sources	SDCC 2004, SDCC 2020b, NIAH 2020a, NIAH 2020b, Rocque 1760, Taylor & Skinner 1777, Taylor 1816, Duncan 1821, Griffith 1854 OSI 1843, OSI 1910, OSI 1940, Archiseek 2020a, Ball 1903, Lewis, 1837, Bence Jones 1988, Dean 2016, Bennett 2005, Price 1942, Hone Craig and Fewer 2002, IAA 2020, Joyce 1913, Field Survey
Photographs	


Identification No.	RMP DU022044002
Additional Identifiers	SDCC RPS 193, NIAH 11211028, DCIHR 220700201
Legal Status	A Protected Structure and Recorded Monument
Location	Pearse Bridge Rathfarnham Road
Date of Construction	c.1800,
Original Use	Bridge
Description	Single arch Road bridge over the River Dodder, c.1800, widened westwards in 1952. Original roughcast elevation to east, replacement squared limestone to west, each with parapet and ashlar voussoirs to segmental arch. Commemorative bronze plaque on parapet depicting Pearse brothers, dated 1952.
Significance Rating	Regional
Categories of Special Interest	Architectural, Archaeological, Artistic, Technical,
Sensitivity	Medium
Sources	SDCC 2004, SDCC 2020b, DCC 2003 to 2009, NMS 2020a and 2020b, NIAH 2020a, Taylor 1816, Duncan 1821, OSI, Griffith 1854 OSI 1882 OSI 1910 and OSI 1940, Archiseek 2020a, Ball 1903, Ball 1905, Ball 1906, Lewis, 1837, Lewis 1837, Bence Jones 1988, Dean 2016, Clarke 2002, Lennon and Simms 2008, Goodbody 2014, M'Cready 1892, Bennett 2005, Casey 2005, Price 1942, Pearson 1998, Williams 1994, Hone Craig and Fewer 2002, O'Maitiu 2003, Galavan 2017, Kelly 1996, IAA 2020, Joyce 1913, Field Survey
Photographs	


Identification No.	DCC RPS 7019
Additional Identifiers	
Legal Status	A Protected Structure
Location	Rathfarnham War Memorial Hall Rathfarnham Road
Date of Construction	1921
Original Use	Memorial Hall
Description	Rathfarnham War Memorial Hall. Designed by W.S. Keating of Donnelly, Moore, Keefe & Robinson and in the ownership of the Church of Ireland. A two storey two bay hall with projecting Tudor style gable and double height bay windows and gabled porch. Side elevation has dormer windows and is three bay.
Significance Rating	Regional
Categories of Special Interest	Architectural, Historic, Social
Sensitivity	Medium
Sources	DCC 2022, DCC 2003 to 2009, OSI 1911 and OSI 1940, Archiseek 2020a, IAA 2020, Field Survey
Photographs	


Identification No.	DCC RPS 7020	
Additional Identifiers		
Legal Status	A Protected Structure	
Location	1 Rathfarnham Road	
Date of Construction	1931	
Original Use	Bank	
Description	Four bay two storey early 20th century bank building, designed in 1931 by Adam Caytor Millar	
Significance Rating	Regional	
Categories of Special Interest	Architectural, Artistic, Social	
Sensitivity	Medium	
Sources	DCC 2022, OSI 1911 and OSI 1940, Archiseek 2020a, IAA 2020, Field Survey	
Photographs		


Section: Terenure Road North to Charleville Road

Identification No.	DCC RPS 5686	
Additional Identifiers	DCIHR 220303501	
Legal Status	A Protected Structure	
Location	St Pancras works 1-10 Mount Tallant Avenue/Harold's Cross Road	
Date of Construction	c.1870	
Original Use	Gateway	
Description	Gateway at corner of Harold's Cross Road, including original granite piers with cut-granite capping decorative carved floral motif to frieze, carved recessed panel, having granite curved flanking walls with highly decorative cast-iron railings. Double-leaf replacement gates to entrance, c.1870 connected with a house called St Pancras as is indicated on the 1882 OS. It was known as Mount Tallant in 1843 and which is shown on the 1843, 1882 OS and 1911 OS maps rather than the corn flour factory site which was extant by 1940	
Significance Rating	Regional	
Categories of Special Interest	Architectural, Technical, Social	
Sensitivity	Medium	
Sources	DCC 2022, DCC 2003 to 2009, OSI 1843, OSI 1882, OSI 1911 and OSI 1940, Archiseek 2020a, Ball 1903, Bence Jones 1988, Dean 2016, Bennett 2005, Williams 1994, Hone Craig and Fewer 2002, O'Maitiu 2003, Galavan 2017, IAA 2020, Joyce 1913, Field Survey	
Photographs		


Identification No.	DCC RPS 8712, 8711, 8710, 8709, 8708, 8707	
Additional Identifiers		
Legal Status	Protected Structures	
Location	368 to 378 Mount Tallant Terrace, Harold's Cross Road	
Date of Construction	Extant in 1849 according to the Griffith Valuation	
Original Use	Houses	
Description	Six No. two bay two storey over raised basement 19th century terraced houses. Red brick walls, rendered to basement. Greek revival door case with three centred fan light including steps and railings, front boundary wall and gate piers	
Significance Rating	Regional	
Categories of Special Interest	Architectural, Artistic,	
Sensitivity	Medium	
Sources	DCC 2022, Griffith 1849, OSI 1882, 1889 to 1892, OSI 1910 to 1911 and OSI 1940 to 1953, Archiseek 2020a, Ball 1903, Ball 1905, Ball 1906, Lewis, 1837, Lewis 1837, Bence Jones 1988, Dean 2016, Clarke 2002, Lennon and Simms 2008, Goodbody 2014, M'Cready 1892, Bennett 2005, Casey 2005, Price 1942, Pearson 1998, Williams 1994, Hone Craig and Fewer 2002, O'Maitiu 2003, Galavan 2017, Kelly 1996, IAA 2020, Joyce 1913, Field Survey	
Photographs		


Identification No.	DCC RPS 8333, DCC RPS 8334	
Legal Status	Protected Structures	
Location	1 to 2 Waverley Terrace, off Kenilworth Square North, Dublin 6	
Date of Construction	Developed between 1858 and 1879. Extant 1882	
Original Use	Houses	
Description	Pair of three bay two story red brick terraced houses	
Significance Rating	Regional	
Categories of Special Interest	Architectural, Artistic,	
Sensitivity	Medium	
Sources	DCC 2022, NMS 2020, NIAH 2020a, NIAH 2020b, OSI 1882, OSI 1907 to 11, OSI 1937 to 1940, Bennett 2005, Casey 2005, Daly et al 1998, Pearson 1998, Hone Craig and Fewer 2002, O'Maitiu 2003, Galavan 2017, IAA 2020, Field Survey	
Photographs		


Identification No.	DCC RPS 8335
Legal Status	Protected Structure
Location	3 Waverley Terrace, off Kenilworth Square North, Dublin 6
Date of Construction	Developed between 1858 and 1879. Extant 1882
Original Use	House
Description	Six bay two story late 19th or early 20th century red brick terraced house with a bow to the side elevation
Significance Rating	Regional
Categories of Special Interest	Architectural, Artistic,
Sensitivity	Medium
Sources	DCC 2022, NMS 2020, NIAH 2020a, NIAH 2020b, OSI 1882, OSI 1907 to 11, OSI 1937 to 1940, Bennett 2005, Casey 2005, Daly et al 1998, Pearson 1998, Hone Craig and Fewer 2002, O'Maitiu 2003, Galavan 2017, IAA 2020, Field Survey
Photographs	


Identification No.	DCC RPS 4113 to DCC RPS 4123
Legal Status	Protected Structures
Location	16 to 26 Kenilworth Square North, Dublin 6
Date of Construction	Developed between 1858 and 1879. Extant 1882
Original Use	Houses
Description	Two to four bay, two storey over raised rendered basement, red brick houses, some with bow windows to the front. All with large gardens to the front bound by red brick or rendered walls or railings
Significance Rating	Regional
Categories of Special Interest	Architectural, Artistic,
Sensitivity	Medium
Sources	DCC 2022, NMS 2020, NIAH 2020a, NIAH 2020b, OSI 1882, OSI 1907 to 11, OSI 1937 to 1940, Bennett 2005, Casey 2005, Daly et al 1998, Pearson 1998, Hone Craig and Fewer 2002, O'Maitiu 2003, Galavan 2017, IAA 2020, Field Survey
Photographs	


Identification No.	DCC RPS 4124 to DCC RPS 4140
Legal Status	Protected Structures
Location	27 to 43 Kenilworth Square West, Dublin 6
Date of Construction	Developed between 1858 and 1879. Extant 1882. One unspecified house was designed by Alfred Gresham Jones in 1861 according to the Dublin Builder 1 May 1861, 501
Original Use	Houses
Description	Houses generally two storey or two storey over raises basement and two to three bay, some detached and double fronted or semi-detached and terraced. Predominantly of res brick with rendered basements. All with large gardens to the front bound by red rick or rendered walls or railings
Significance Rating	Regional
Categories of Special Interest	Architectural, Artistic,
Sensitivity	Medium
Sources	DCC 2022, NMS 2020, NIAH 2020a, NIAH 2020b, OSI 1882, OSI 1907 to 11, OSI 1937 to 1940, Bennett 2005, Casey 2005, Daly et al 1998, Pearson 1998, Hone Craig and Fewer 2002, O'Maitiu 2003, Galavan 2017, IAA 2020, Dublin Builder 1 May 1861, 501, Field Survey
Photographs	


Identification No.	DCC RPS 3585
Additional Identifiers	
Legal Status	A Protected Structure
Location	Century House, 237 Harold's Cross Road
Date of Construction	built 1882
Original Use	Parochial Hall
Description	Gothic style Former Parochial Hall composed of snecked granite with yellow brick dressings and roman cement embellishments built 1882 to the design of Alfred Jones Gresham. Converted to offices
Significance Rating	Regional
Categories of Special Interest	Architectural, Artistic, Social
Sensitivity	Medium
Sources	DCC 2022, OSI 1882, OSI 1911 and OSI 1940, Archiseek 2020a, Bennett 2005, Williams 1994, Hone Craig and Fewer 2002, O'Maitiu 2003, Galavan 2017, Daly et al, 1998 Kelly 1996, IAA 2020, Joyce 1913, Field Survey,
Photographs	

Identification No.	DCC RPS 4752
Additional Identifiers	
Legal Status	A Protected Structure
Location	Marleigh House 13 Leinster Road West
Date of Construction	Extant 1876
Original Use	Rectory
Description	House, formerly a Rectory. Three bay two storey 19th century double fronted house with a recessed porch and bow window to the west elevation.
Significance Rating	Regional
Categories of Special Interest	Architectural, Artistic, Social
Sensitivity	Medium
Sources	DCC 2022, OSI 1864, OSI 1876, OSI 1911 and OSI 1953, Archiseek 2020a, Bennett 2005, Williams 1994, Hone Craig and Fewer 2002, O'Maitiu 2003, Galavan 2017, Daly et al, 1998 Kelly 1996, IAA 2020, Joyce 1913, Field Survey,
Photographs	


Identification No.	DCC RPS 4698, 4699
Additional Identifiers	
Legal Status	Protected Structures
Location	96 to 97 Leinster Road
Date of Construction	Extant 1876
Original Use	Houses
Description	Two bay two story brown brick terraced houses with stone quoins, sash windows and three centred door case with fanlight and console brackets
Significance Rating	Regional
Categories of Special Interest	Architectural, Artistic,
Sensitivity	Medium
Sources	DCC 2022, OSI 1864, OSI 1876, OSI 1911 and OSI 1953, Archiseek 2020a, Bennett 2005, Williams 1994, Hone Craig and Fewer 2002, O'Maitiu 2003, Galavan 2017, Daly et al, 1998 Kelly 1996, IAA 2020, Joyce 1913, Field Survey,
Photographs	


Identification No.	DCC RPS 4696, 4697
Additional Identifiers	
Legal Status	Protected Structures
Location	94 to 95 Leinster Road
Date of Construction	Extant 1876
Original Use	Houses
Description	Two bay two storey red brick terraced house with segmental arched openings and polychromatic brick cornice to the parapet
Significance Rating	Regional
Categories of Special Interest	Architectural, Artistic,
Sensitivity	Medium
Sources	DCC 2022, OSI 1864, OSI 1876, OSI 1911 and OSI 1953, Archiseek 2020a, Bennett 2005, Williams 1994, Hone Craig and Fewer 2002, O'Maitiu 2003, Galavan 2017, Daly et al, 1998 Kelly 1996, IAA 2020, Joyce 1913, Field Survey,
Photographs	


Identification No.	DCC RPS 4692, 4693, 4694, 4695
Additional Identifiers	
Legal Status	Protected Structures
Location	90 to 93 Leinster Road
Date of Construction	Extant 1876
Original Use	Houses
Description	Two bay two storey yellow brick 19th century terraced houses with moulded cornice to parapet, moulded surrounds to the openings.
Significance Rating	Regional
Categories of Special Interest	Architectural, Artistic,
Sensitivity	Medium
Sources	DCC 2022, OSI 1864, OSI 1876, OSI 1911 and OSI 1953, Archiseek 2020a, Bennett 2005, Williams 1994, Hone Craig and Fewer 2002, O'Maitiu 2003, Galavan 2017, Daly et al, 1998 Kelly 1996, IAA 2020, Joyce 1913, Field Survey,
Photographs	


Identification No.	DCC RPS 3584	
Additional Identifiers		
Legal Status	A Protected Structure	
Location	201 to 201a Harold's Cross Road	
Date of Construction	1750, rebuilt in the 19 th century	
Original Use	Female Orphanage and Post office	
Description	<p>This is a large red-brick building dating from 1750, and it appears on Rocque's maps of 1756 and 1760. It is the birthplace of the Quaker abolitionist and philanthropist Richard Allen (1803–1886) was born here on 8 January 1803. His friends and wider circle included the freed slave Frederick Douglass, the temperance campaigner Father Theobald Mathew, the Dublin-born philanthropist Dr Barnardo, and the poet and balladeer Thomas Moore. By 1870 it was a 'Female Orphanage' with a small central path leading to the front door and an extended north range (now No 199) with a Post Office which is indicated as such on the 1876 OS map. The present buildings would appear to date from this period although the main entrance retains a Gibbs surround which is 18th century. In 1940, the main building was still marked on maps as an orphanage. The building is a three bay three storey red brick building with modillions to eaves and segmental arched openings, tall red brick stacks. Site includes front boundary railings and plinth wall.</p>	
Significance Rating	Regional	
Categories of Special Interest	Architectural, Artistic, Historical, Social	
Sensitivity	Medium	
Sources	DCC 2022, OSI 1843, OSI 1876, OSI 1911 and OSI 1953, Archiseek 2020a, Bennett 2005, Williams 1994, Hone Craig and Fewer 2002, O'Maitiu 2003, Galavan 2017, Daly et al, 1998 Kelly 1996, IAA 2020, Joyce 1913, Field Survey,	
Photographs		


Identification No.	DCC RPS 8132, 8134	
Additional Identifiers		
Legal Status	Protected Structures	
Location	96 to 98 Terenure Road East (Even Numbers only)	
Date of Construction	Extant 1911	
Original Use	Shops	
Description	Pair of two bay two storey early 20th century terraced shops with moulded cornices to parapets.	
Significance Rating	Regional	
Categories of Special Interest	Architectural, Artistic, Social	
Sensitivity	Medium	
Sources	DCC 2022, OSI 1911 and OSI 1940, Archiseek 2020a, Bennett 2005, Williams 1994, Hone Craig and Fewer 2002, O'Maitiu 2003, Galavan 2017, Daly et al, 1998 Kelly 1996, IAA 2020, Joyce 1913, Field Survey,	
Photographs		


Identification No.	DCC RPS 8130, 8131
Additional Identifiers	
Legal Status	Protected Structures
Location	92 to 94 Terenure Road East (Even Numbers only)
Date of Construction	early 20th century
Original Use	terraced shops. Extant 1940 but not 1911
Description	Pair of four bay two terraced shops with moulded cement cornices to parapets. Shared central bay has a moulded cornice above supported on console brackets
Significance Rating	Regional
Categories of Special Interest	Architectural, Artistic, social
Sensitivity	Medium
Sources	DCC 2022, OSI 1911 and OSI 1940, Archiseek 2020a, Bennett 2005, Williams 1994, Hone Craig and Fewer 2002, O'Maitiu 2003, Galavan 2017, Daly et al, 1998 Kelly 1996, IAA 2020, Joyce 1913, Field Survey,
Photographs	


Identification No.	DCC RPS 8128, 8129
Additional Identifiers	
Legal Status	Protected Structures
Location	88 to 90 Terenure Road East (Even Numbers only)
Date of Construction	Extant 1911
Original Use	Shops
Description	Pair of two bay two storey late 19th or early 20th century red brick terraced shops with brick cornices to parapets and segmental arched openings
Significance Rating	Regional
Categories of Special Interest	Architectural, Artistic, Social
Sensitivity	Medium
Sources	DCC 2022, OSI 1911 and OSI 1940, Archiseek 2020a, Bennett 2005, Williams 1994, Hone Craig and Fewer 2002, O'Maitiu 2003, Galavan 2017, Daly et al, 1998 Kelly 1996, IAA 2020, Joyce 1913, Field Survey,
Photographs	


Identification No.	DCC RPS 8127
Additional Identifiers	
Legal Status	A Protected Structure
Location	86 Terenure Road East
Date of Construction	Extant 1911
Original Use	terraced shop
Description	Single bay two story late 19th or early 20th century terraced shop with rendered walls and parapet
Significance Rating	Regional
Categories of Special Interest	Architectural, Artistic, Social
Sensitivity	Medium
Sources	DCC 2022, OSI 1911 and OSI 1940, Archiseek 2020a, Bennett 2005, Williams 1994, Hone Craig and Fewer 2002, O'Maitiu 2003, Galavan 2017, Daly et al, 1998 Kelly 1996, IAA 2020, Joyce 1913, Field Survey,
Photographs	


Identification No.	DCC RPS 8138
Additional Identifiers	
Legal Status	A Protected Structure
Location	105 Terenure Road East
Date of Construction	Late 19 th century, extant 1911
Original Use	Bank
Description	Three bay three storey 19th century former bank building on corner. Pediment to corner, moulded parapet rendered walls with raised quoins to pilasters. Stone elevation to ground floor which is decorated with swags over the entrance. Moulded stone surrounds to the openings with prominent keystones. 1911 OS map indicate that it was a group of buildings which have been amalgamated
Significance Rating	Regional
Categories of Special Interest	Architectural, Artistic, Social
Sensitivity	Medium
Sources	DCC 2022, OSI 1911 and OSI 1940, Archiseek 2020a, Bennett 2005, Williams 1994, Hone Craig and Fewer 2002, O'Maitiu 2003, Galavan 2017, Daly et al, 1998 Kelly 1996, IAA 2020, Joyce 1913, Field Survey
Photographs	


Identification No.	DCC RPS 8137, 8136, 8135, 8133
Additional Identifiers	
Legal Status	Protected Structures
Location	97 to 103 Terenure Road East (Odd numbers only)
Date of Construction	Late 19 th century, extant 1911
Original Use	Shops
Description	Row of two bay two storey late 19th or early 20th century red brick terraced shops with brick cornices to parapets and granite lintels
Significance Rating	Regional
Categories of Special Interest	Architectural, Artistic, Social
Sensitivity	Medium
Sources	DCC 2022, OSI 1911 and OSI 1940, Archiseek 2020a, Bennett 2005, Williams 1994, Hone Craig and Fewer 2002, O'Maitiu 2003, Galavan 2017, Daly et al, 1998 Kelly 1996, IAA 2020, Joyce 1913, Field Survey
Photographs	


Identification No.	DCC RPS 8126
Additional Identifiers	
Legal Status	A Protected Structure
Location	St. Joseph's Roman Catholic church, Terenure Road East
Date of Construction	1897 to 1905
Original Use	Church
Description	Built 1897to 1905 to the design of William Henry Byrne in the Romanesque style with nave, side aisles, transepts, side chapels, sanctuaries, 2 sacristies. Contains three Harry Clarke windows added in 1920-1923
Significance Rating	Regional
Categories of Special Interest	Architectural, Artistic, Cultural, Social
Sensitivity	Medium
Sources	DCC 2022, OSI 1911 and OSI 1940, Archiseek 2020a, Bennett 2005, Williams 1994, Hone Craig and Fewer 2002, O'Maitiu 2003, Galavan 2017, Daly et al, 1998 Kelly 1996, IAA 2020, Joyce 1913, Field Survey
Photographs	


Identification No.	DCC RPS 8118, 8119
Additional Identifiers	
Legal Status	Protected Structures
Location	74 to 76 Terenure Road East (Even Numbers only)
Date of Construction	19th century, extant 1843
Original Use	houses
Description	Pair of three bay two storey over raised basement double fronted yellow brick 19th century houses. Projecting bays to entrances which have Greek revival doorcases approached by granite steps. Boundary wall to 74 has been replaced with reproduction railings and a brick wall. Boundary wall to 72 is rendered with a granite cap and granite piers to wrought iron gates
Significance Rating	Regional
Categories of Special Interest	Architectural, Artistic,
Sensitivity	Medium
Sources	DCC 2022, OSI 1843, OSI 1911 and OSI 1940, Archiseek 2020a, Bennett 2005, Williams 1994, Hone Craig and Fewer 2002, O'Maitiu 2003, Galavan 2017, Daly et al, 1998 Kelly 1996, IAA 2020, Joyce 1913, Field Survey
Photographs	


Identification No.	DCC RPS 8121
Additional Identifiers	
Legal Status	A Protected Structure
Location	78 Terenure Road East
Date of Construction	19th century, extant 1843
Original Use	house
Description	A three bay two storey over raised basement double fronted yellow brick 19th century house. Greek revival doorcase which is approached by granite steps. Boundary wall is rendered with a granite cap and granite piers to wrought iron gates
Significance Rating	Regional
Categories of Special Interest	Architectural, Artistic,
Sensitivity	Medium
Sources	DCC 2022, OSI 1843, OSI 1911 and OSI 1940, Archiseek 2020a, Bennett 2005, Williams 1994, Hone Craig and Fewer 2002, O'Maitiu 2003, Galavan 2017, Daly et al, 1998 Kelly 1996, IAA 2020, Joyce 1913, Field Survey
Photographs	


Identification No.	DCC RPS 8125
Additional Identifiers	
Legal Status	A Protected Structure
Location	85 Terenure Road East,
Date of Construction	19th century, extant 1843
Original Use	gate lodge
Description	Three bay single storey double fronted former gate lodge to Greenmount House.
Significance Rating	Regional
Categories of Special Interest	Architectural, Artistic,
Sensitivity	Medium
Sources	DCC 2022, OSI 1843, OSI 1911 and OSI 1940, Archiseek 2020a, Bennett 2005, Bence Jones 1988, Dean 2016, Williams 1994, Hone Craig and Fewer 2002, O'Maitiu 2003, Galavan 2017, Daly et al, 1998 Kelly 1996, IAA 2020, Joyce 1913, Field Survey
Photographs	


Identification No.	DCC RPS 8124, 8123, 8122, 8120
Additional Identifiers	
Legal Status	Protected Structures
Location	77 to 83 Terenure Road East (Odd numbers only)
Date of Construction	late 19th or early 20th century, extant 1911
Original Use	House
Description	Row of two bay three storey red brick late 19th or early 20th century semi-detached houses with projecting bow windows and recessed porches
Significance Rating	Regional
Categories of Special Interest	Architectural, Artistic,
Sensitivity	Medium
Sources	DCC 2022, OSI 1843, OSI 1911 and OSI 1940, Archiseek 2020a, Bennett 2005, Williams 1994, Hone Craig and Fewer 2002, O'Maitiu 2003, Galavan 2017, Daly et al, 1998 Kelly 1996, IAA 2020, Joyce 1913, Field Survey
Photographs	


Identification No.	DCC RPS 8117, 8115, 8114, 8112
Additional Identifiers	
Legal Status	Protected Structures
Location	66 to 72 Terenure Road East (Even Numbers only)
Date of Construction	late 19th or early 20th century, extant 1911
Original Use	Houses
Description	Row of three bay three story late 19th or early 20th century semi-detached red brick gable fronted houses with projecting gables to end bays and recessed porches
Significance Rating	Regional
Categories of Special Interest	Architectural, Artistic,
Sensitivity	Medium
Sources	DCC 2022, OSI 1843, OSI 1911 and OSI 1940, Archiseek 2020a, Bennett 2005, Williams 1994, Hone Craig and Fewer 2002, O'Maitiu 2003, Galavan 2017, Daly et al, 1998 Kelly 1996, IAA 2020, Joyce 1913, Field Survey
Photographs	


Identification No.	DCC RPS 8110
Additional Identifiers	
Legal Status	Protected Structures
Location	64 to 64a Terenure Road East
Date of Construction	mid 20th century. Not shown on the 1940 OS map
Original Use	Houses
Description	Three bay two storey mid 20th century semi-detached houses with projecting gables and bow windows to front and lean to porch
Significance Rating	Regional
Categories of Special Interest	Architectural, Artistic,
Sensitivity	Medium
Sources	DCC 2022, OSI 1843, OSI 1940, Archiseek 2020a, Bennett 2005, Williams 1994, Hone Craig and Fewer 2002, O'Maitiu 2003, Galavan 2017, Daly et al, 1998 Kelly 1996, IAA 2020, Joyce 1913, Field Survey
Photographs	

Identification No.	DCC RPS 8116
Additional Identifiers	CBC1012BTH147
Legal Status	Protected Structures
Location	69 Terenure Road East
Date of Construction	late 19th or early 20th century, extant 1911
Original Use	Houses
Description	Former gate lodge to Cremorne House.
Significance Rating	Regional
Categories of Special Interest	Architectural, Artistic,
Sensitivity	Medium
Sources	DCC 2022, OSI 1843, OSI 1910 and OSI 1940, Archiseek 2020a, Ball 1903, Lewis, 1837, Dean 2016, Bennett 2005, Williams 1994, Hone Craig and Fewer 2002, O'Maitiu 2003, Galavan 2017, Daly et al, 1998 Kelly 1996, IAA 2020, Joyce 1913, Field Survey
Photographs	


Identification No.	DCC RPS 8111, 8113
Additional Identifiers	
Legal Status	Protected Structures
Location	65 to 67 Cremorne Villas, Terenure Road East (Odd numbers only)
Date of Construction	late 19th or early 20th century, extant 1911
Original Use	Houses
Description	Pair of two bay tree storey over raised basement late 19th or early 20th century semi-detached houses with segmental arched openings and granite steps leading up to the entrances. 67 retains its original boundary treatment consisting of a rendered red brick wall with a granite cap and dressed granite piers and wrought iron entrance gates. Boundary treatment to 65 has been replaced
Significance Rating	Regional
Categories of Special Interest	Architectural, Artistic,
Sensitivity	Medium
Sources	DCC 2022, OSI 1911 and OSI 1940, Archiseek 2020a, Bennett 2005, Williams 1994, Hone Craig and Fewer 2002, O'Maitiu 2003, Galavan 2017, Daly et al, 1998 Kelly 1996, IAA 2020, Joyce 1913, Field Survey
Photographs	


Identification No.	DCC RPS 8107, 8109
Additional Identifiers	
Legal Status	Protected Structures
Location	61 to 63 Terenure Road East (Odd numbers only)
Date of Construction	late 19th or early 20th century, extant 1911
Original Use	Houses
Description	Pair of three bay three storey over raised basement late 19th or early 20th century semi-detached houses with gables and bow windows to front and granite steps up to the entrances. Retains brick boundary walls with granite caps and entrance piers
Significance Rating	Regional
Categories of Special Interest	Architectural, Artistic,
Sensitivity	Medium
Sources	DCC 2022, OSI 1911 and OSI 1940, Archiseek 2020a, Bennett 2005, Williams 1994, Hone Craig and Fewer 2002, O'Maitiu 2003, Galavan 2017, Daly et al, 1998 Kelly 1996, IAA 2020, Joyce 1913, Field Survey
Photographs	


Identification No.	DCC RPS 8106
Additional Identifiers	
Legal Status	A Protected Structure
Location	59 Terenure Road East
Date of Construction	1877
Original Use	House
Description	Stratford House, now known as Argus House, designed in 1877 by Thomas Drew for a Mr Jackson. A six bay two storey double fronted red brick late 19th or early 20th century house with a bow window, segmental arched openings and recessed porch with stone surround. Retains original boundary treatment of tooled granite blocked with granite capping and piers to the entrance gates and railings which are set back in an bell mouth entrance. a mature tree is located in the bell mouth
Significance Rating	Regional
Categories of Special Interest	Architectural, Artistic,
Sensitivity	Medium
Sources	DCC 2022, OSI 1911 and OSI 1940, Archiseek 2020a, Bennett 2005, Williams 1994, Hone Craig and Fewer 2002, O'Maitiu 2003, Galavan 2017, Daly et al, 1998 Kelly 1996, IAA 2020, Joyce 1913, Field Survey
Photographs	


Identification No.	DCC RPS 8108
Additional Identifiers	
Legal Status	A Protected Structure
Location	Hilton Park 62 Terenure Road East,
Date of Construction	19th century,
Original Use	house
Description	Hilton Park, a four bay two storey over raise basement red brick 19th century house with breakfront to three bays and a projecting single storey entrance porch which is approached by granite steps. Boundary treatment to Terenure Road is a replacement
Significance Rating	Regional
Categories of Special Interest	Architectural, Artistic,
Sensitivity	Medium
Sources	DCC 2022, OSI 1911 and OSI 1940, Archiseek 2020a, Bennett 2005, Williams 1994, Hone Craig and Fewer 2002, O'Maitiu 2003, Galavan 2017, Daly et al, 1998 Kelly 1996, IAA 2020, Joyce 1913, Field Survey
Photographs	


Identification No.	DCC RPS 8103, 8105
Additional Identifiers	
Legal Status	Protected Structures
Location	56 to 58 Terenure Road East (Even Numbers only)
Date of Construction	late 19th or early 20th century, extant 1911
Original Use	houses
Description	Pair of two bay two storey over raised basement late 19th or early 20th century semi-detached red brick houses with Greek revival doorcases and granite steps leading up to the entrance. 58 Retains original wrought and cast iron railings to boundary. Boundary treatment of 56 has been replaced
Significance Rating	Regional
Categories of Special Interest	Architectural, Artistic,
Sensitivity	Medium
Sources	DCC 2022, OSI 1911 and OSI 1940, Archiseek 2020a, Bennett 2005, Williams 1994, Hone Craig and Fewer 2002, O'Maitiu 2003, Galavan 2017, Daly et al, 1998 Kelly 1996, IAA 2020, Joyce 1913, Field Survey
Photographs	


Identification No.	DCC RPS 8099, 8101
Additional Identifiers	
Legal Status	Protected Structures
Location	52 to 54 Terenure Road East (Even Numbers only)
Date of Construction	late 19th or early 20th century, extant 1911
Original Use	Houses
Description	Pair of four bay two storey over raised basement late 19th or early 20th century semi-detached red brick houses with overhanging eaves gothic style openings at hall level and granite steps leading up to the recessed porch. Retains original brick boundary walls and piers with granite caps and wrought iron gates
Significance Rating	Regional
Categories of Special Interest	Architectural, Artistic,
Sensitivity	Medium
Sources	DCC 2022, OSI 1911 and OSI 1940, Archiseek 2020a, Bennett 2005, Williams 1994, Hone Craig and Fewer 2002, O'Maitiu 2003, Galavan 2017, Daly et al, 1998 Kelly 1996, IAA 2020, Joyce 1913, Field Survey
Photographs	


Identification No.	DCC RPS 8097
Additional Identifiers	
Legal Status	A Protected Structure
Location	50 Terenure Road East
Date of Construction	late 19th or early 20th century, extant 1911
Original Use	House
Description	Brighton House, a three bay two storey over raised basement late 19th or early 20th century red brick house with moulded arch and fanlight to doorcase and granite steps leading up to the entrance. Retains original limestone walling to boundary but gate piers are replacements
Significance Rating	Regional
Categories of Special Interest	Architectural, Artistic,
Sensitivity	Medium
Sources	DCC 2022, OSI 1911 and OSI 1940, Archiseek 2020a, Bennett 2005, Williams 1994, Hone Craig and Fewer 2002, O'Maitiu 2003, Galavan 2017, Daly et al, 1998 Kelly 1996, IAA 2020, Joyce 1913, Field Survey
Photographs	


Identification No.	DCC RPS 8095
Additional Identifiers	
Legal Status	A Protected Structure
Location	48 Terenure Road East
Date of Construction	late 19th or early 20th century, extant 1911
Original Use	House
Description	Glenone House, a three bay two story over raised basement double fronted late 19th or early 20th century house with segmental arched openings and a Greek revival door case which is approached by granite steps. Railings to boundary
Significance Rating	Regional
Categories of Special Interest	Architectural, Artistic
Sensitivity	Medium
Sources	DCC 2022, OSI 1911 and OSI 1940, Archiseek 2020a, Bennett 2005, Williams 1994, Hone Craig and Fewer 2002, O'Maitiu 2003, Galavan 2017, Daly et al, 1998 Kelly 1996, IAA 2020, Joyce 1913, Field Survey
Photographs	


Identification No.	DCC RPS 8093
Additional Identifiers	
Legal Status	A Protected Structure
Location	46 Terenure Road East
Date of Construction	late 19th or early 20th century, extant 1911
Original Use	House
Description	Clarendon House a three bay two story over raised basement double fronted late 19th or early 20th century house with a Greek revival door case which is approached by granite steps. Rendered boundary wall and entrance piers.
Significance Rating	Regional
Categories of Special Interest	Architectural, Artistic
Sensitivity	Medium
Sources	DCC 2022, OSI 1911 and OSI 1940, Archiseek 2020a, Bennett 2005, Williams 1994, Hone Craig and Fewer 2002, O'Maitiu 2003, Galavan 2017, Daly et al, 1998 Kelly 1996, IAA 2020, Joyce 1913, Field Survey
Photographs	


Identification No.	DCC RPS 8091
Additional Identifiers	
Legal Status	A Protected Structure
Location	44 Terenure Road East
Date of Construction	late 19th or early 20th century, extant 1911
Original Use	house
Description	Folkestone House a three bay two story over raised basement double fronted late 19th or early 20th century house with a Greek revival door case which is approached by granite steps. Rendered boundary wall and entrance piers.
Significance Rating	Regional
Categories of Special Interest	Architectural, Artistic,
Sensitivity	Medium
Sources	DCC 2022, OSI 1911 and OSI 1940, Archiseek 2020a, Bennett 2005, Williams 1994, Hone Craig and Fewer 2002, O'Maitiu 2003, Galavan 2017, Daly et al, 1998 Kelly 1996, IAA 2020, Joyce 1913, Field Survey
Photographs	


Identification No.	DCC RPS 8085, 8087
Additional Identifiers	
Legal Status	Protected Structures
Location	36 to 38 Terenure Road East (Even Numbers only)
Date of Construction	19 th century, extant 1911
Original Use	houses
Description	Pair of two bay two storey over basement red brick houses with Greek revival doors approached by granite steps. Built as part of Carlisle Terrace. Grounds bound by cast iron railings and granite plinth to the boundary
Significance Rating	Regional
Categories of Special Interest	Architectural, Artistic,
Sensitivity	Medium
Sources	DCC 2022, OSI 1911 and OSI 1940, Archiseek 2020a, Bennett 2005, Williams 1994, Hone Craig and Fewer 2002, O'Maitiu 2003, Galavan 2017, Daly et al, 1998 Kelly 1996, IAA 2020, Joyce 1913, Field Survey
Photographs	


Identification No.	DCC RPS 8081, 8079, 8077, 8075
Additional Identifiers	
Legal Status	Protected Structures
Location	24 to 30 Terenure Road East (Even Numbers only)
Date of Construction	late 19th or early 20th century, extant 1911
Original Use	houses
Description	Woodstock villas and Carlisle terrace. Row of two bay two storey over raised basement red brick late 19th or early 20th century houses with bow windows to the front and recessed porches. Grounds bound by cast iron railings and granite plinths
Significance Rating	Regional
Categories of Special Interest	Architectural, Artistic
Sensitivity	Medium
Sources	DCC 2022, OSI 1911 and OSI 1940, Archiseek 2020a, Bennett 2005, Williams 1994, Hone Craig and Fewer 2002, O'Maitiu 2003, Galavan 2017, Daly et al, 1998 Kelly 1996, IAA 2020, Joyce 1913, Field Survey
Photographs	


Identification No.	DCC RPS 8073, 8071, 8069, 8067, 8065, 8063
Additional Identifiers	
Legal Status	Protected Structures
Location	12 to 22 Terenure Road East (Even Numbers only)
Date of Construction	late 19th or early 20th century, extant 1911
Original Use	houses
Description	Hargrave Terrace. Two bay two storey over raised basement red brick late 19th or early 20th century houses with segmental headed windows and brick dressings to fanlights of doors which are approached by granite steps. Grounds bound by cast iron railings and granite plinths
Significance Rating	Regional
Categories of Special Interest	Architectural,
Sensitivity	Medium
Sources	DCC 2022, OSI 1911 and OSI 1940, Archiseek 2020a, Bennett 2005, Williams 1994, Hone Craig and Fewer 2002, O'Maitiu 2003, Galavan 2017, Daly et al, 1998 Kelly 1996, IAA 2020, Joyce 1913, Field Survey
Photographs	


Identification No.	DCC RPS 8104
Additional Identifiers	
Legal Status	A Protected Structure
Location	57 Terenure Road East
Date of Construction	late 19th or early 20th century, extant 1911
Original Use	house
Description	Victoria Lodge, a three bay single story over raised basement double fronted 19th century house with a pediment to the recessed entrance which is approached by granite steps. Bound by rubble walling
Significance Rating	Regional
Categories of Special Interest	Architectural, Artistic
Sensitivity	Medium
Sources	DCC 2022, OSI 1911 and OSI 1940, Archiseek 2020a, Bennett 2005, Williams 1994, Hone Craig and Fewer 2002, O'Maitiu 2003, Galavan 2017, Daly et al, 1998 Kelly 1996, IAA 2020, Joyce 1913, Field Survey
Photographs	


Identification No.	DCC RPS 8102, 8100, 8098, 8096
Additional Identifiers	
Legal Status	Protected Structures
Location	49 to 55 Terenure Road East (Odd numbers only)
Date of Construction	late 19th or early 20th century, extant 1911
Original Use	houses
Description	Row of two bay two storey over raised basement 19th century red brick houses. Fanlights to doorcases approached by granite steps. Grounds bound by cast iron railings and granite plinths and piers to the boundaries
Significance Rating	Regional
Categories of Special Interest	Architectural, Artistic,
Sensitivity	Medium
Sources	DCC 2022, OSI 1911 and OSI 1940, Archiseek 2020a, Bennett 2005, Williams 1994, Hone Craig and Fewer 2002, O'Maitiu 2003, Galavan 2017, Daly et al, 1998 Kelly 1996, IAA 2020, Joyce 1913, Field Survey
Photographs	


Identification No.	DCC RPS 8094
Additional Identifiers	
Legal Status	A Protected Structure
Location	Islington House 47 Terenure Road East
Date of Construction	Before 1866
Original Use	house
Description	Four bay two storey over raised basement 19th century red brick house. Greek revival doorcase approached by granite steps. Sash windows. Alterations including addition and side, 1866, and conservatory, 1869 by Duncan Campbell Ferguson. Converted to flats by Robinson Keefe and Devane in 1960. Grounds bound by red brick wall with granite cap. Gate piers are of the same construction.
Significance Rating	Regional
Categories of Special Interest	Architectural, Artistic,
Sensitivity	Medium
Sources	DCC 2022, OSI 1911 and OSI 1940, Archiseek 2020a, Bennett 2005, Williams 1994, Hone Craig and Fewer 2002, O'Maitiu 2003, Galavan 2017, Daly et al, 1998 Kelly 1996, IAA 2020, Joyce 1913, Field Survey
Photographs	


Identification No.	DCC RPS 8092, 8090, 8089, 8088
Additional Identifiers	
Legal Status	Protected Structures
Location	39 to 45 Terenure Road East (Odd numbers only)
Date of Construction	late 19th or early 20th century, extant 1911
Original Use	Houses
Description	Row of two bay two storey over raised basement 19th century red brick houses with attached single storey entrance bays. Greek revival doorcases approached by granite steps. Grounds bound by red brick walls with granite caps, dressed stone entrance piers and wrought iron gates. Boundaries to 41 and 39 are replacements.
Significance Rating	Regional
Categories of Special Interest	Architectural, Artistic,
Sensitivity	Medium
Sources	DCC 2022, OSI 1911 and OSI 1940, Archiseek 2020a, Bennett 2005, Williams 1994, Hone Craig and Fewer 2002, O'Maitiu 2003, Galavan 2017, Daly et al, 1998 Kelly 1996, IAA 2020, Joyce 1913, Field Survey
Photographs	


Identification No.	DCC RPS 8086
Additional Identifiers	
Legal Status	A Protected Structure
Location	37 Terenure Road East
Date of Construction	late 19th century, extant 1911
Original Use	House
Description	Two bay two storey 19th century red brick house with attached single storey entrance bay. Greek revival doorcase approached by granite steps. Grounds bound wrought iron railings in a granite plinth with rendered piers.
Significance Rating	Regional
Categories of Special Interest	Architectural, Artistic,
Sensitivity	Medium
Sources	DCC 2022, OSI 1911 and OSI 1940, Archiseek 2020a, Bennett 2005, Williams 1994, Hone Craig and Fewer 2002, O'Maitiu 2003, Galavan 2017, Daly et al, 1998 Kelly 1996, IAA 2020, Joyce 1913, Field Survey
Photographs	


Identification No.	DCC RPS 8084
Additional Identifiers	
Legal Status	A Protected Structure
Location	35 Terenure Road East
Date of Construction	19th century, extant 1911
Original Use	House
Description	Two bay two storey over raised basement 19th century red brick house. Greek revival doorcase approached by granite steps. Red brick boundary wall topped with a granite cap. Granite piers and iron gates
Significance Rating	Regional
Categories of Special Interest	Architectural, Artistic,
Sensitivity	Medium
Sources	DCC 2022, OSI 1911 and OSI 1940, Archiseek 2020a, Bennett 2005, Williams 1994, Hone Craig and Fewer 2002, O'Maitiu 2003, Galavan 2017, Daly et al, 1998 Kelly 1996, IAA 2020, Joyce 1913, Field Survey
Photographs	


Identification No.	DCC RPS 8083
Additional Identifiers	
Legal Status	A Protected Structure
Location	Hopeton 33 Terenure Road East
Date of Construction	late 19th or early 20th century, extant 1911
Original Use	House
Description	Four bay, three story over raised basement late 19th or early 20th century red brick house with projecting gable and single story entrance porch. Cast and wrought iron railings in granite plinth. Replacement gates.
Significance Rating	Regional
Categories of Special Interest	Architectural, Artistic,
Sensitivity	Medium
Sources	DCC 2022, OSI 1911 and OSI 1940, Archiseek 2020a, Bennett 2005, Williams 1994, Hone Craig and Fewer 2002, O'Maitiu 2003, Galavan 2017, Daly et al, 1998 Kelly 1996, IAA 2020, Joyce 1913, Field Survey
Photographs	


Identification No.	DCC RPS 8082
Additional Identifiers	
Legal Status	A Protected Structure
Location	Dunlewy 31 Terenure Road East
Date of Construction	19 th century, extant 1911
Original Use	House
Description	Three bay three storey over raised basement 19 th century detached double fronted house mouldings and fanlight to entrance and granite steps up to the entrance. Retains brick boundary wall with granite cap and entrance piers
Significance Rating	Regional
Categories of Special Interest	Architectural, Artistic,
Sensitivity	Medium
Sources	DCC 2022, OSI 1911 and OSI 1940, Archiseek 2020a, Bennett 2005, Williams 1994, Hone Craig and Fewer 2002, O'Maitiu 2003, Galavan 2017, Daly et al, 1998 Kelly 1996, IAA 2020, Joyce 1913, Field Survey
Photographs	


Identification No.	DCC RPS 8080,8078, 8076, 8074, 8072, 8070, 8068, 8066, 8064, 8062
Additional Identifiers	
Legal Status	Protected Structures
Location	Victoria Terrace, 11 to 29 Terenure Road East (Odd numbers only)
Date of Construction	19th century, extant 1911
Original Use	houses
Description	Row of two bay two storey over raised basement 19th century red brick houses with attached single storey entrance bays. Greek revival doorcases approached by granite steps. Grounds bound by red brick walls with granite caps, dressed stone entrance piers and wrought iron gates
Significance Rating	Regional
Categories of Special Interest	Architectural, Artistic,
Sensitivity	Medium
Sources	DCC 2022, OSI 1911 and OSI 1940, Archiseek 2020a, Bennett 2005, Williams 1994, Hone Craig and Fewer 2002, O'Maitiu 2003, Galavan 2017, Daly et al, 1998 Kelly 1996, IAA 2020, Joyce 1913, Field Survey
Photographs	


Identification No.	DCC RPS 8061
Additional Identifiers	
Legal Status	A Protected Structure
Location	9 Terenure Road East
Date of Construction	1947
Original Use	Bank
Description	Allied Irish Bank, built 1947 to the design of Cyril Ashlin Harrington. Seven bay two storey limestone building with balustraded parapet, modillion cornice and fluted pilasters. Arched centrally located entrance
Significance Rating	Regional
Categories of Special Interest	Architectural, Artistic, Social
Sensitivity	High/Medium
Sources	DCC 2022, Archiseek 2020a, Bennett 2005, Williams 1994, Hone Craig and Fewer 2002, O'Maitiu 2003, Galavan 2017, Daly et al, 1998 Kelly 1996, IAA 2020, Joyce 1913, Field Survey
Photographs	


Identification No.	DCC RPS 6131
Additional Identifiers	
Legal Status	A Protected Structure
Location	1 Orwell Road
Date of Construction	19 th century
Original Use	houses
Description	Pair of two bay two storey terraced buildings. Ground floors in used as shops but two 19th century houses originally.
Significance Rating	Regional
Categories of Special Interest	Architectural, Artistic,
Sensitivity	Medium
Sources	DCC 2022, OSI 1843 OSI 1911 and OSI 1940, Archiseek 2020a, Bennett 2005, Williams 1994, Hone Craig and Fewer 2002, O'Maitiu 2003, Galavan 2017, Daly et al, 1998 Kelly 1996, IAA 2020, Joyce 1913, Field Survey
Photographs	


Identification No.	DCC RPS 6131
Additional Identifiers	
Legal Status	A Protected Structure
Location	Christ Church (Presbyterian church) Rathgar Road
Date of Construction	built 1859 to 1860, 1886
Original Use	Church
Description	Christ Church (Presbyterian church) built 1859 to 1860 to the design of Andrew Heiton. Enlarged 1901 and 1908 by William Mansfield Mitchell. Sextons House built 1886 to the design of Robert H. Leask. Church and manse are of snecked granite with gothic openings. Granite rubble wall to boundary
Significance Rating	Regional
Categories of Special Interest	Architectural, Artistic, Cultural, Social
Sensitivity	Medium
Sources	DCC 2022, OSI 1843 OSI 1911 and OSI 1940, Archiseek 2020a, Bennett 2005, Williams 1994, Hone Craig and Fewer 2002, O'Maitiu 2003, Galavan 2017, Daly et al, 1998 Kelly 1996, IAA 2020, Joyce 1913, Field Survey
Photographs	


Identification No.	DCC RPS 7083
Additional Identifiers	
Legal Status	A Protected Structure
Location	114 Rathgar Road
Date of Construction	Late 19th century, extant 1911
Original Use	house
Description	Three bay single story over basement double fronted 19th century house with rendered walls and steps leading up to the entrance. Cast iron gates and railings to boundary wall.
Significance Rating	Regional
Categories of Special Interest	Architectural Artistic,
Sensitivity	Medium
Sources	DCC 2022, OSI 1843 OSI 1911 and OSI 1940, Archiseek 2020a, Bennett 2005, Williams 1994, Hone Craig and Fewer 2002, O'Maitiu 2003, Galavan 2017, Daly et al, 1998 Kelly 1996, IAA 2020, Joyce 1913, Field Survey
Photographs	

Identification No.	DCC RPS 7081
Additional Identifiers	
Legal Status	A Protected Structure
Location	87 Rathgar Road
Date of Construction	19th or early 20th century, extant 1911
Original Use	house
Description	Two bay two storey reg brick 19th or early 20th century house with bow window to the front and lean to entrance porch
Significance Rating	Regional
Categories of Special Interest	Architectural, Artistic,
Sensitivity	Medium
Sources	DCC 2022, OSI 1843 OSI 1911 and OSI 1940, Archiseek 2020a, Bennett 2005, Williams 1994, Hone Craig and Fewer 2002, O'Maitiu 2003, Galavan 2017, Daly et al, 1998 Kelly 1996, IAA 2020, Joyce 1913, Field Survey
Photographs	


Identification No.	DCC RPS 7080, 7079, 7078, 7077, 7076, 7075, 7074, 7073, 7072, 7071, 7070
Additional Identifiers	
Legal Status	Protected Structures
Location	76 to 86 Rathgar Road
Date of Construction	19th century, begun c 1843, extant 1882
Original Use	terraced houses
Description	Row of 11 two bay two storey over basement red brick 19th century terraced houses with fanlights to the doorcases which are approached by granite steps. Rendered boundary walls. Railings to boundary of 76
Significance Rating	Regional
Categories of Special Interest	Architectural, Artistic,
Sensitivity	Medium
Sources	DCC 2022, OSI 1843, OSI 1882 OSI 1911 and OSI 1940, Archiseek 2020a, Bennett 2005, Williams 1994, Hone Craig and Fewer 2002, O'Maitiu 2003, Galavan 2017, Daly et al, 1998 Kelly 1996, IAA 2020, Joyce 1913, Field Survey
Photographs	


Identification No.	DCC RPS 7084, 7085, 7086
Additional Identifiers	
Legal Status	Protected Structures
Location	116 to 118 Rathgar Road
Date of Construction	19th century, extant 1843
Original Use	terraced houses
Description	Row of two bay two storey over raised basement red brick 19th century terraced houses with Greek revival doorcases approached by granite steps. Attached single story bays to side. Railings to boundaries
Significance Rating	Regional
Categories of Special Interest	Architectural, Artistic,
Sensitivity	Medium
Sources	DCC 2022, OSI 1843, OSI 1882 OSI 1911 and OSI 1940, Archiseek 2020a, Bennett 2005, Williams 1994, Hone Craig and Fewer 2002, O'Maitiu 2003, Galavan 2017, Daly et al, 1998 Kelly 1996, IAA 2020, Joyce 1913, Field Survey
Photographs	

Identification No.	DCC RPS 7087, 7088
Additional Identifiers	
Legal Status	Protected Structures
Location	119 to 120 Rathgar Road
Date of Construction	19th century, extant 1843
Original Use	terraced houses
Description	Pair of two bay two storey over raised basement red brick 19th century terraced houses with Greek revival doorcases approached by granite steps. Infill bays to side. Railings to boundary
Significance Rating	Regional
Categories of Special Interest	Architectural, Artistic,
Sensitivity	Medium
Sources	DCC 2022, OSI 1843, OSI 1882 OSI 1911 and OSI 1940, Archiseek 2020a, Bennett 2005, Williams 1994, Hone Craig and Fewer 2002, O'Maitiu 2003, Galavan 2017, Daly et al, 1998 Kelly 1996, IAA 2020, Joyce 1913, Field Survey
Photographs	


Identification No.	DCC RPS 7089 to 7090
Additional Identifiers	
Legal Status	Protected Structures
Location	121 to 122 Rathgar Road
Date of Construction	19th century, extant 1843
Original Use	terraced houses
Description	Two bay two storey over raised basement red brick 19th century terraced house with Greek revival doorcase which is approached by granite steps. Attached single story bay to side. Railings to boundary
Significance Rating	Regional
Categories of Special Interest	Architectural, Artistic,
Sensitivity	Medium
Sources	DCC 2022, OSI 1843, OSI 1882 OSI 1911 and OSI 1940, Archiseek 2020a, Bennett 2005, Williams 1994, Hone Craig and Fewer 2002, O'Maitiu 2003, Galavan 2017, Daly et al, 1998 Kelly 1996, IAA 2020, Joyce 1913, Field Survey
Photographs	


Identification No.	DCC RPS 7091
Additional Identifiers	
Legal Status	A Protected Structure
Location	123 Rathgar Road
Date of Construction	19th century, extant 1843
Original Use	terraced house
Description	Two bay two storey over raised basement red brick 19th century terraced house with Greek revival doorcase which is approached by granite steps. Railings to boundary
Significance Rating	Regional
Categories of Special Interest	Architectural, Artistic,
Sensitivity	Medium
Sources	DCC 2022, OSI 1843, OSI 1882 OSI 1911 and OSI 1940, Archiseek 2020a, Bennett 2005, Williams 1994, Hone Craig and Fewer 2002, O'Maitiu 2003, Galavan 2017, Daly et al, 1998 Kelly 1996, IAA 2020, Joyce 1913, Field Survey
Photographs	


Identification No.	DCC RPS 7092
Additional Identifiers	
Legal Status	A Protected Structure
Location	124 Rathgar Road
Date of Construction	19th century, extant 1843
Original Use	House
Description	Three bay single story over basement double fronted 19th century house with rendered walls and steps leading up to the entrance. Cast iron gates and railings to boundary wall.
Significance Rating	Regional
Categories of Special Interest	Architectural, Artistic,
Sensitivity	Medium
Sources	DCC 2022, OSI 1843, OSI 1882 OSI 1911 and OSI 1940, Archiseek 2020a, Bennett 2005, Williams 1994, Hone Craig and Fewer 2002, O'Maitiu 2003, Galavan 2017, Daly et al, 1998 Kelly 1996, IAA 2020, Joyce 1913, Field Survey
Photographs	


Identification No.	DCC RPS 7093
Additional Identifiers	
Legal Status	A Protected Structure
Location	125 Rathgar Road
Date of Construction	19th century, extant 1843
Original Use	Gate lodge and villa
Description	Gate lodge and gates to the 19th century Prospect Villa now known as Cranford Lodge is single storey and three bay. Gate piers are rendered with granite caps. Iron railings in rendered plinth
Significance Rating	Regional
Categories of Special Interest	Architectural, Artistic,
Sensitivity	Medium
Sources	DCC 2022, OSI 1843, OSI 1882 OSI 1911 and OSI 1940, Archiseek 2020a, Bennett 2005, Williams 1994, Hone Craig and Fewer 2002, O'Maitiu 2003, Galavan 2017, Daly et al, 1998 Kelly 1996, IAA 2020, Joyce 1913, Field Survey
Photographs	

Identification No.	DCC RPS 7094
Additional Identifiers	
Legal Status	A Protected Structure
Location	127 Rathgar Road
Date of Construction	19th century, extant 1843
Original Use	house
Description	Three bay single story over basement double fronted 19th century house with rendered walls and steps leading up to the entrance. Cast iron gates and railings to boundary wall.
Significance Rating	Regional
Categories of Special Interest	Architectural, Artistic,
Sensitivity	Medium
Sources	DCC 2022, OSI 1843, OSI 1882 OSI 1911 and OSI 1940, Archiseek 2020a, Bennett 2005, Williams 1994, Hone Craig and Fewer 2002, O'Maitiu 2003, Galavan 2017, Daly et al, 1998 Kelly 1996, IAA 2020, Joyce 1913, Field Survey
Photographs	


Identification No.	DCC RPS 7069
Additional Identifiers	
Legal Status	A Protected Structure
Location	71 Rathgar Road
Date of Construction	Late 19th century, extant 1882
Original Use	house
Description	Three bay single story over basement double fronted 19th century house with rendered walls and steps leading up to the entrance. Rendered boundary wall and gate piers with granite caps.
Significance Rating	Regional
Categories of Special Interest	Architectural, Artistic,
Sensitivity	Medium
Sources	DCC 2022, OSI 1882 OSI 1911 and OSI 1940, Archiseek 2020a, Bennett 2005, Williams 1994, Hone Craig and Fewer 2002, O'Maitiu 2003, Galavan 2017, Daly et al, 1998 Kelly 1996, IAA 2020, Joyce 1913, Field Survey
Photographs	


Identification No.	DCC RPS 7068, 7067, 7066, 7065, 7064, 7063
Additional Identifiers	
Legal Status	Protected Structures
Location	65 to 70 Garville Terrace Rathgar Road
Date of Construction	Early 19th century, extant 1843
Original Use	terraced houses
Description	Row of two bay two storey over raised basement red brick early 19th century terraced houses with Greek revival doorcases approached by granite steps. Railings to boundaries
Significance Rating	Regional
Categories of Special Interest	Architectural, Artistic,
Sensitivity	Medium
Sources	DCC 2022, OSI 1843, OSI 1882 OSI 1911 and OSI 1940, Archiseek 2020a, Bennett 2005, Williams 1994, Hone Craig and Fewer 2002, O'Maitiu 2003, Galavan 2017, Daly et al, 1998 Kelly 1996, IAA 2020, Joyce 1913, Field Survey
Photographs	


Identification No.	DCC RPS 7062
Additional Identifiers	
Legal Status	A Protected Structure
Location	64 Garville Terrace Rathgar Road
Date of Construction	Early 19th century, extant 1843
Original Use	Terraced house
Description	Three bay two storey over raised basement red brick 19th century terraced house with Greek revival doorcase which is approached by granite steps. Railings to boundary
Significance Rating	Regional
Categories of Special Interest	Architectural, Artistic,
Sensitivity	Medium
Sources	DCC 2022, OSI 1843, OSI 1882 OSI 1911 and OSI 1940, Archiseek 2020a, Bennett 2005, Williams 1994, Hone Craig and Fewer 2002, O'Maitiu 2003, Galavan 2017, Daly et al, 1998 Kelly 1996, IAA 2020, Joyce 1913, Field Survey
Photographs	


Identification No.	DCC RPS 7095, 7096, 7097, 7098
Additional Identifiers	
Legal Status	Protected Structures
Location	128 to 131 Rathgar Road
Date of Construction	19th century, extant 1882
Original Use	Houses
Description	Row of two bay two storey red brick 19th century houses with segmental arched openings, bow windows to the front and recessed entrance porches. Iron railings to boundaries.
Significance Rating	Regional
Categories of Special Interest	Architectural, Artistic,
Sensitivity	Medium
Sources	DCC 2022, OSI 1882 OSI 1911 and OSI 1940, Archiseek 2020a, Bennett 2005, Williams 1994, Hone Craig and Fewer 2002, O'Maitiu 2003, Galavan 2017, Daly et al, 1998 Kelly 1996, IAA 2020, Joyce 1913, Field Survey
Photographs	


Identification No.	DCC RPS 7099, 7100, 7101, 7102
Additional Identifiers	
Legal Status	Protected Structures
Location	132 to 135 Bellville Terrace Rathgar Road
Date of Construction	built 1851
Original Use	Houses
Description	Row of two bay two storey over raised basement brown brick terraced houses built 1851 with Greek revival doorcases approached by granite steps. Rendered walls to boundaries
Significance Rating	Regional
Categories of Special Interest	Architectural, Artistic,
Sensitivity	Medium
Sources	DCC 2022, OSI 1882 OSI 1911 and OSI 1940, Archiseek 2020a, Bennett 2005, Williams 1994, Hone Craig and Fewer 2002, O'Maitiu 2003, Galavan 2017, Daly et al, 1998 Kelly 1996, IAA 2020, Joyce 1913, Field Survey
Photographs	


Identification No.	DCC RPS 7103, 7104
Additional Identifiers	
Legal Status	Protected Structures
Location	136 to 137 Rathgar Road
Date of Construction	19th century, extant 1843
Original Use	Houses
Description	Pair of three bay two storey over raised basement red brick 19th century terraced houses. Recessed entrance bays with Greek revival door cases approached by granite steps. Railings to boundaries
Significance Rating	Regional
Categories of Special Interest	Architectural, Artistic,
Sensitivity	Medium
Sources	DCC 2022, OSI 1843, OSI 1882 OSI 1911 and OSI 1940, Archiseek 2020a, Bennett 2005, Williams 1994, Hone Craig and Fewer 2002, O'Maitiu 2003, Galavan 2017, Daly et al, 1998 Kelly 1996, IAA 2020, Joyce 1913, Field Survey
Photographs	


Identification No.	DCC RPS 7105, 7106
Additional Identifiers	
Legal Status	Protected Structures
Location	138 to 139 Rathgar Road, extant 1882
Date of Construction	19th century
Original Use	terraced houses
Description	Pair of three bay two storey over raised basement brown brick 19th century terraced houses with three centred fanlights to doorcases approached by granite steps. Rendered wall to boundaries
Significance Rating	Regional
Categories of Special Interest	Architectural, Artistic,
Sensitivity	Medium
Sources	DCC 2022, OSI 1882 OSI 1911 and OSI 1940, Archiseek 2020a, Bennett 2005, Williams 1994, Hone Craig and Fewer 2002, O'Maitiu 2003, Galavan 2017, Daly et al, 1998 Kelly 1996, IAA 2020, Joyce 1913, Field Survey
Photographs	


Identification No.	DCC RPS 7060, 7061
Additional Identifiers	
Legal Status	Protected Structures
Location	62 to 63 Rathgar Road
Date of Construction	late 19th century, extant 1882
Original Use	Houses
Description	Pair of late 19th century three bay single storey red brick houses with gable to front and rendered recessed entrance bays. Gables feature a plaque with nautical motif
Significance Rating	Regional
Categories of Special Interest	Architectural, Artistic,
Sensitivity	Medium
Sources	DCC 2022, OSI 1882 OSI 1911 and OSI 1940, Archiseek 2020a, Bennett 2005, Williams 1994, Hone Craig and Fewer 2002, O'Maitiu 2003, Galavan 2017, Daly et al, 1998 Kelly 1996, IAA 2020, Joyce 1913, Field Survey
Photographs	


Identification No.	DCC RPS 7056, 7057, 7058, 7059
Additional Identifiers	
Legal Status	Protected Structures
Location	57 to 60 Rathgar Road
Date of Construction	early 19th century, extant 1843
Original Use	terraced houses
Description	Row of two bay three story over basement brown brick early 19th century terraced houses with Greek revival door cases and railings to font.
Significance Rating	Regional
Categories of Special Interest	Architectural, Artistic,
Sensitivity	Medium
Sources	DCC 2022, OSI 1843, OSI 1882 OSI 1911 and OSI 1940, Archiseek 2020a, Bennett 2005, Williams 1994, Hone Craig and Fewer 2002, O'Maitiu 2003, Galavan 2017, Daly et al, 1998 Kelly 1996, IAA 2020, Joyce 1913, Field Survey
Photographs	


Identification No.	DCC RPS 7053, 7054, 7055
Additional Identifiers	
Legal Status	Protected Structures
Location	54 to 56 Rathgar Road
Date of Construction	19th century, extant 1882
Original Use	Houses
Description	Row of two bay two storey over raised basement red brick 19th century terraced houses with Greek revival doorcases approached by granite steps. Railings to boundary
Significance Rating	Regional
Categories of Special Interest	Architectural, Artistic,
Sensitivity	Medium
Sources	DCC 2022, OSI 1843, OSI 1882 OSI 1911 and OSI 1940, Archiseek 2020a, Bennett 2005, Williams 1994, Hone Craig and Fewer 2002, O'Maitiu 2003, Galavan 2017, Daly et al, 1998 Kelly 1996, IAA 2020, Joyce 1913, Field Survey
Photographs	


Identification No.	DCC RPS 7051, 7052
Additional Identifiers	
Legal Status	Protected Structures
Location	52 to 53 Rathgar Road
Date of Construction	19 th century, extant 1882
Original Use	houses
Description	Pair of three bay two storey over raised basement red brick 19th century terraced houses, recessed entrance bays with Greek revival doorcases approached by granite steps. Railings to boundary
Significance Rating	Regional
Categories of Special Interest	Architectural, Artistic,
Sensitivity	Medium
Sources	DCC 2022, OSI 1882 OSI 1911 and OSI 1940, Archiseek 2020a, Bennett 2005, Williams 1994, Hone Craig and Fewer 2002, O'Maitiu 2003, Galavan 2017, Daly et al, 1998 Kelly 1996, IAA 2020, Joyce 1913, Field Survey
Photographs	

Identification No.	DCC RPS 7050
Additional Identifiers	
Legal Status	Protected Structure
Location	51 Rathgar Road
Date of Construction	19 th century, extant 1882
Original Use	House
Description	Three bay single story over basement double fronted 19th century red brick house with steps leading up to the entrance. Rendered boundary wall and piers.
Significance Rating	Regional
Categories of Special Interest	Architectural, Artistic,
Sensitivity	Medium
Sources	DCC 2022, OSI 1882 OSI 1911 and OSI 1940, Archiseek 2020a, Bennett 2005, Williams 1994, Hone Craig and Fewer 2002, O'Maitiu 2003, Galavan 2017, Daly et al, 1998 Kelly 1996, IAA 2020, Joyce 1913, Field Survey
Photographs	

Identification No.	DCC RPS 7048, 7049
Additional Identifiers	
Legal Status	Protected Structure
Location	49 to 50 Rathgar Road
Date of Construction	19 th century, extant 1882
Original Use	Houses
Description	Pair of two bay two storey over raised basement red brick 19th century terraced houses with fanlights to doorcases approached by granite steps. Brick boundary walls and piers with stone caps
Significance Rating	Regional
Categories of Special Interest	Architectural, Artistic,
Sensitivity	Medium
Sources	DCC 2022, OSI 1882 OSI 1911 and OSI 1940, Archiseek 2020a, Bennett 2005, Williams 1994, Hone Craig and Fewer 2002, O'Maitiu 2003, Galavan 2017, Daly et al, 1998 Kelly 1996, IAA 2020, Joyce 1913, Field Survey
Photographs	


Identification No.	DCC RPS 7107 to 7108
Additional Identifiers	
Legal Status	Protected Structure
Location	140 to 141 Rathgar Road
Date of Construction	19th century, extant 1843
Original Use	terraced houses
Description	Pair of three bay two storey over raised basement brown brick 19th century terraced houses, recessed entrance bays with fanlights to doorcases approached by granite steps. Rendered walls to boundary
Significance Rating	Regional
Categories of Special Interest	Architectural, Artistic,
Sensitivity	Medium
Sources	DCC 2022, OSI 1843, OSI 1882 OSI 1911 and OSI 1940, Archiseek 2020a, Bennett 2005, Williams 1994, Hone Craig and Fewer 2002, O'Maitiu 2003, Galavan 2017, Daly et al, 1998 Kelly 1996, IAA 2020, Joyce 1913, Field Survey
Photographs	


Identification No.	DCC RPS 7109, 7110
Additional Identifiers	
Legal Status	Protected Structure
Location	142 to 143 Rathgar Road
Date of Construction	19th century, extant 1843
Original Use	Houses
Description	Pair of two bay two storey over raised basement red brick 19th century terraced houses with fanlights to doorcases approached by granite steps. Rendered walls to boundary
Significance Rating	Regional
Categories of Special Interest	Architectural, Artistic,
Sensitivity	Medium
Sources	DCC 2022, OSI 1843, OSI 1882 OSI 1911 and OSI 1940, Archiseek 2020a, Bennett 2005, Williams 1994, Hone Craig and Fewer 2002, O'Maitiu 2003, Galavan 2017, Daly et al, 1998 Kelly 1996, IAA 2020, Joyce 1913, Field Survey
Photographs	


Identification No.	DCC RPS 7111, 7112
Additional Identifiers	
Legal Status	Protected Structures
Location	144, 145 Rathgar Road
Date of Construction	19 th century, extant 1843
Original Use	Houses
Description	Pair of three bay two storey over raised basement red brick 19th century terraced houses with fanlights to doorcases approached by granite steps. Rendered walls to boundary
Significance Rating	Regional
Categories of Special Interest	Architectural, Artistic,
Sensitivity	Medium
Sources	DCC 2022, OSI 1843, OSI 1882 OSI 1911 and OSI 1940, Archiseek 2020a, Bennett 2005, Williams 1994, Hone Craig and Fewer 2002, O'Maitiu 2003, Galavan 2017, Daly et al, 1998 Kelly 1996, IAA 2020, Joyce 1913, Field Survey
Photographs	


Identification No.	DCC RPS 7113, 7114
Additional Identifiers	
Legal Status	Protected Structures
Location	146 to 147 Rathgar Road
Date of Construction	19 th century, extant 1843
Original Use	houses
Description	Pair of two bay two storey over raised basement red brick 19th century terraced houses with fanlights to doorcases approached by granite steps. Rendered walls to boundary
Significance Rating	Regional
Categories of Special Interest	Architectural, Artistic,
Sensitivity	Medium
Sources	DCC 2022, OSI 1843, OSI 1882 OSI 1911 and OSI 1940, Archiseek 2020a, Bennett 2005, Williams 1994, Hone Craig and Fewer 2002, O'Maitiu 2003, Galavan 2017, Daly et al, 1998 Kelly 1996, IAA 2020, Joyce 1913, Field Survey
Photographs	


Identification No.	DCC RPS 7115, 7116
Additional Identifiers	
Legal Status	Protected Structures
Location	148 to 149 Rathgar Road
Date of Construction	19th century, extant 1843
Original Use	Houses
Description	Pair of three bay two story double fronted 19th century houses with single storey entrance porches. Rendered boundary walls and piers.
Significance Rating	Regional
Categories of Special Interest	Architectural, Artistic,
Sensitivity	Medium
Sources	DCC 2022, OSI 1843, OSI 1882 OSI 1911 and OSI 1940, Archiseek 2020a, Bennett 2005, Williams 1994, Hone Craig and Fewer 2002, O'Maitiu 2003, Galavan 2017, Daly et al, 1998 Kelly 1996, IAA 2020, Joyce 1913, Field Survey
Photographs	


Identification No.	DCC RPS 7117, 7118, 7119, 7120
Additional Identifiers	
Legal Status	Protected Structures
Location	150 to 153 Rathgar Road Dublin 6
Date of Construction	19th century, built before 1870 extant 1882
Original Use	Houses
Description	Row of three bay two storey over raised basement red brick 19th century terraced houses with entrance bays approached by granite steps. Brick walls to boundary. Attributed to John Skipton Mulvaney
Significance Rating	Regional
Categories of Special Interest	Architectural, Artistic,
Sensitivity	Medium
Sources	DCC 2022, OSI 1882 OSI 1911 and OSI 1940, Archiseek 2020a, Bennett 2005, Williams 1994, Hone Craig and Fewer 2002, O'Maitiu 2003, Galavan 2017, Daly et al, 1998 Kelly 1996, IAA 2020, Joyce 1913, Field Survey
Photographs	


Identification No.	DCC RPS 7047
Additional Identifiers	
Legal Status	Protected Structure
Location	47 Rathgar Road
Date of Construction	late 19th century, extant 1882
Original Use	house
Description	Two bay two story red brick gable fronted late 19th century house with projecting bow window and coursed limestone rubble boundary wall.
Significance Rating	Regional
Categories of Special Interest	Architectural, Artistic,
Sensitivity	Medium
Sources	DCC 2022, OSI 1882 OSI 1911 and OSI 1940, Archiseek 2020a, Bennett 2005, Williams 1994, Hone Craig and Fewer 2002, O'Maitiu 2003, Galavan 2017, Daly et al, 1998 Kelly 1996, IAA 2020, Joyce 1913, Field Survey
Photographs	


Identification No.	DCC RPS 7044, 7045, 7046
Additional Identifiers	
Legal Status	Protected Structures
Location	44 to 46 Rathgar Road
Date of Construction	19 th century, extant 1882
Original Use	Houses
Description	Row of two bay two storey over raised basement red brick 19th century terraced houses with Greek revival entrances approached by granite steps. Rendered walls to boundary.
Significance Rating	Regional
Categories of Special Interest	Architectural, Artistic,
Sensitivity	Medium
Sources	DCC 2022, OSI 1882 OSI 1911 and OSI 1940, Archiseek 2020a, Bennett 2005, Williams 1994, Hone Craig and Fewer 2002, O'Maitiu 2003, Galavan 2017, Daly et al, 1998 Kelly 1996, IAA 2020, Joyce 1913, Field Survey
Photographs	


Photographs	
Identification No.	DCC RPS 7042, 7043
Additional Identifiers	
Legal Status	Protected Structures
Location	42 to 43 Rathgar Road
Date of Construction	19th century, extant 1843
Original Use	Houses
Description	Pair of three bay two storey over raised basement red brick 19th century terraced houses with Greek revival entrances approached by granite steps. Railings to boundaries
Significance Rating	Regional
Categories of Special Interest	Architectural, Artistic,
Sensitivity	Medium
Sources	DCC 2022, OSI 1843, OSI 1882 OSI 1911 and OSI 1940, Archiseek 2020a, Bennett 2005, Williams 1994, Hone Craig and Fewer 2002, O'Maitiu 2003, Galavan 2017, Daly et al, 1998 Kelly 1996, IAA 2020, Joyce 1913, Field Survey
Photographs	


Identification No.	DCC RPS 7039, 7040, 7041
Additional Identifiers	
Legal Status	Protected Structures
Location	39 to 41 Rathgar Road
Date of Construction	19th century, extant 1843
Original Use	Houses
Description	Row of two bay three storey over raised basement brown brick 19th century terraced houses with Greek revival entrances approached by granite steps. Railings to boundaries
Significance Rating	Regional
Categories of Special Interest	Architectural, Artistic,
Sensitivity	Medium
Sources	DCC 2022, OSI 1843, OSI 1882 OSI 1911 and OSI 1940, Archiseek 2020a, Bennett 2005, Williams 1994, Hone Craig and Fewer 2002, O'Maitiu 2003, Galavan 2017, Daly et al, 1998 Kelly 1996, IAA 2020, Joyce 1913, Field Survey
Photographs	


Identification No.	DCC RPS 7038
Additional Identifiers	
Legal Status	Protected Structure
Location	38 Rathgar Road
Date of Construction	19 th century, extant 1837
Original Use	House
Description	Three bay three storey over raised basement brown brick 19th century terraced house with Greek revival entrance approached by granite steps. Railings to boundary
Significance Rating	Regional
Categories of Special Interest	Architectural, Artistic,
Sensitivity	Medium
Sources	DCC 2022, OSI 1843, OSI 1882 OSI 1911 and OSI 1940, Archiseek 2020a, Bennett 2005, Williams 1994, Hone Craig and Fewer 2002, O'Maitiu 2003, Galavan 2017, Daly et al, 1998 Kelly 1996, IAA 2020, Joyce 1913, Field Survey
Photographs	


Identification No.	DCC RPS 7034, 7035, 7036, 7037
Additional Identifiers	
Legal Status	Protected Structures
Location	31 to 36 Rathgar Road
Date of Construction	19 th century, extant 1843
Original Use	Houses
Description	Row of three bay two storey over raised basement brown brick 19th century terraced houses with Greek revival entrances approached by granite steps. Railings to boundaries
Significance Rating	Regional
Categories of Special Interest	Architectural, Artistic,
Sensitivity	Medium
Sources	DCC 2022, OSI 1843, OSI 1882 OSI 1911 and OSI 1940, Archiseek 2020a, Bennett 2005, Williams 1994, Hone Craig and Fewer 2002, O'Maitiu 2003, Galavan 2017, Daly et al, 1998 Kelly 1996, IAA 2020, Joyce 1913, Field Survey
Photographs	


Identification No.	DCC RPS 7033
Additional Identifiers	
Legal Status	Protected Structure
Location	Richmond House 30 Rathgar Road
Date of Construction	19th century, extant 1882
Original Use	House
Description	Four bay two storey over raised basement red brick 19th century terraced house with Greek revival entrance approached by granite steps. Brick wall to boundary
Significance Rating	Regional
Categories of Special Interest	Architectural, Artistic,
Sensitivity	Medium
Sources	DCC 2022, OSI 1882 OSI 1911 and OSI 1940, Archiseek 2020a, Bennett 2005, Williams 1994, Hone Craig and Fewer 2002, O'Maitiu 2003, Galavan 2017, Daly et al, 1998 Kelly 1996, IAA 2020, Joyce 1913, Field Survey
Photographs	


Identification No.	DCC RPS 7032
Additional Identifiers	
Legal Status	Protected Structure
Location	29 Rathgar Road
Date of Construction	19 th century, extant 1882
Original Use	House
Description	Two bay two storey over raised basement red brick 19th century terraced house with Greek revival entrance approached by granite steps. Railings to boundary.
Significance Rating	Regional
Categories of Special Interest	Architectural, Artistic,
Sensitivity	Medium
Sources	DCC 2022, OSI 1882 OSI 1911 and OSI 1940, Archiseek 2020a, Bennett 2005, Williams 1994, Hone Craig and Fewer 2002, O'Maitiu 2003, Galavan 2017, Daly et al, 1998 Kelly 1996, IAA 2020, Joyce 1913, Field Survey
Photographs	


Identification No.	DCC RPS 7031
Additional Identifiers	
Legal Status	Protected Structure
Location	28 Rathgar Road
Date of Construction	19 th century, extant 1882
Original Use	House
Description	Three bay two storey over raised basement double fronted red brick 19th century terraced house with single bay single story entrance porch approached by granite steps. Railings to boundary
Significance Rating	Regional
Categories of Special Interest	Architectural, Artistic,
Sensitivity	Medium
Sources	DCC 2022, OSI 1882 OSI 1911 and OSI 1940, Archiseek 2020a, Bennett 2005, Williams 1994, Hone Craig and Fewer 2002, O'Maitiu 2003, Galavan 2017, Daly et al, 1998 Kelly 1996, IAA 2020, Joyce 1913, Field Survey
Photographs	


Identification No.	DCC RPS 7030
Additional Identifiers	
Legal Status	Protected Structure
Location	27 Rathgar Road
Date of Construction	19 th century, extant 1882
Original Use	House
Description	Two bay two storey over raised basement red brick 19th century terraced house with Greek revival entrance approached by granite steps. Railings to boundary.
Significance Rating	Regional
Categories of Special Interest	Architectural, Artistic,
Sensitivity	Medium
Sources	DCC 2022, OSI 1882 OSI 1911 and OSI 1940, Archiseek 2020a, Bennett 2005, Williams 1994, Hone Craig and Fewer 2002, O'Maitiu 2003, Galavan 2017, Daly et al, 1998 Kelly 1996, IAA 2020, Joyce 1913, Field Survey
Photographs	


Identification No.	DCC RPS 7028, 7029
Additional Identifiers	
Legal Status	Protected Structures
Location	25 to 26 Rathgar Road, extant 1882
Date of Construction	19th century
Original Use	houses
Description	Pair of three bay two story double fronted red brick 19th century houses with pediments to central bays and recessed entrance porches. Brick boundary walls and piers. 26 Altered 1894
Significance Rating	Regional
Categories of Special Interest	Architectural, Artistic,
Sensitivity	Medium
Sources	DCC 2022, OSI 1882 OSI 1911 and OSI 1940, Archiseek 2020a, Bennett 2005, Williams 1994, Hone Craig and Fewer 2002, O'Maitiu 2003, Galavan 2017, Daly et al, 1998 Kelly 1996, IAA 2020, Joyce 1913, Field Survey
Photographs	


Identification No.	DCC RPS 7026 to 7027
Additional Identifiers	
Legal Status	Protected Structures
Location	23 to 24 Rathgar Road
Date of Construction	19 th century, extant 1882
Original Use	houses
Description	Pair of three bay single storey over raised basement red brick 19th century terraced houses with recessed entrance bays approached by granite steps. Brick walls to boundaries.
Significance Rating	Regional
Categories of Special Interest	Architectural, Artistic,
Sensitivity	Medium
Sources	DCC 2022, OSI 1843, OSI 1882 OSI 1911 and OSI 1940, Archiseek 2020a, Bennett 2005, Williams 1994, Hone Craig and Fewer 2002, O'Maitiu 2003, Galavan 2017, Daly et al, 1998 Kelly 1996, IAA 2020, Joyce 1913, Field Survey
Photographs	


Identification No.	DCC RPS 7024 to 7025
Additional Identifiers	
Legal Status	Protected Structures
Location	21 to 22 Rathgar Road
Date of Construction	19 th century, extant 1882
Original Use	Houses
Description	Pair of two bay single storey over raised basement red brick 19th century terraced houses with ornate brick dressings to opes and recessed entrance porches approached by granite steps. Brick walls to boundary.
Significance Rating	Regional
Categories of Special Interest	Architectural, Artistic,
Sensitivity	Medium
Sources	DCC 2022, OSI 1843, OSI 1882 OSI 1911 and OSI 1940, Archiseek 2020a, Bennett 2005, Williams 1994, Hone Craig and Fewer 2002, O'Maitiu 2003, Galavan 2017, Daly et al, 1998 Kelly 1996, IAA 2020, Joyce 1913, Field Survey
Photographs	


Identification No.	DCC RPS 7121
Additional Identifiers	
Legal Status	Protected Structure
Location	Beechlawn Cottage 158 Rathgar Road
Date of Construction	19 th century, extant 1843
Original Use	Villa
Description	Three bay single story double fronted 19th century villa with entrance porch to front. Rubble wall and rendered gate piers
Significance Rating	Regional
Categories of Special Interest	Architectural, Artistic,
Sensitivity	Medium
Sources	DCC 2022, OSI 1843, OSI 1882 OSI 1911 and OSI 1940, Archiseek 2020a, Bennett 2005, Williams 1994, Hone Craig and Fewer 2002, O'Maitiu 2003, Galavan 2017, Daly et al, 1998 Kelly 1996, IAA 2020, Joyce 1913, Field Survey
Photographs	


Identification No.	DCC RPS 7122 to 7123
Additional Identifiers	
Legal Status	Protected Structures
Location	159 to 160 Rathgar Road
Date of Construction	19th century, extant 1843
Original Use	Houses
Description	Pair of two bay single storey over raised basement brown brick 19th century terraced houses with recessed entrance bays approached by granite steps. Rubble walls to boundary.
Significance Rating	Regional
Categories of Special Interest	Architectural, Artistic,
Sensitivity	Medium
Sources	DCC 2022, OSI 1843, OSI 1882 OSI 1911 and OSI 1940, Archiseek 2020a, Bennett 2005, Williams 1994, Hone Craig and Fewer 2002, O'Maitiu 2003, Galavan 2017, Daly et al, 1998 Kelly 1996, IAA 2020, Joyce 1913, Field Survey
Photographs	


Identification No.	DCC RPS 7124
Additional Identifiers	
Legal Status	Protected Structure
Location	161 Rathgar Road
Date of Construction	19th century, extant 1843
Original Use	House
Description	Three bay two storey over raised basement double fronted brown brick 19th century terraced house with entrance porch approached by granite steps. Railings, rendered wall and rendered gate piers to boundary.
Significance Rating	Regional
Categories of Special Interest	Architectural, Artistic,
Sensitivity	Medium
Sources	DCC 2022, OSI 1843, OSI 1882 OSI 1911 and OSI 1940, Archiseek 2020a, Bennett 2005, Williams 1994, Hone Craig and Fewer 2002, O'Maitiu 2003, Galavan 2017, Daly et al, 1998 Kelly 1996, IAA 2020, Joyce 1913, Field Survey
Photographs	


Identification No.	DCC RPS 7125, 7126, 7127
Additional Identifiers	
Legal Status	Protected Structures
Location	162 to 164 Rathgar Road
Date of Construction	19th century, extant 1843
Original Use	houses
Description	Row of three bay two storey over raised basement brown brick 19th century terraced houses with Greek revival entrances approached by granite steps. Railings to boundaries.
Significance Rating	Regional
Categories of Special Interest	Architectural, Artistic,
Sensitivity	Medium
Sources	DCC 2022, OSI 1843, OSI 1882 OSI 1911 and OSI 1940, Archiseek 2020a, Bennett 2005, Williams 1994, Hone Craig and Fewer 2002, O'Maitiu 2003, Galavan 2017, Daly et al, 1998 Kelly 1996, IAA 2020, Joyce 1913, Field Survey
Photographs	


Identification No.	DCC RPS 7128, 7129
Additional Identifiers	
Legal Status	Protected Structures
Location	165 to 166 Rathgar Road
Date of Construction	19 th century, extant 1843
Original Use	houses
Description	Pair of two bay two storey over raised basement brown brick 19th century terraced houses with Greek revival entrances approached by granite steps. Railings to boundaries
Significance Rating	Regional
Categories of Special Interest	Architectural, Artistic,
Sensitivity	Medium
Sources	DCC 2022, OSI 1843, OSI 1882 OSI 1911 and OSI 1940, Archiseek 2020a, Bennett 2005, Williams 1994, Hone Craig and Fewer 2002, O'Maitiu 2003, Galavan 2017, Daly et al, 1998 Kelly 1996, IAA 2020, Joyce 1913, Field Survey
Photographs	


Identification No.	DCC RPS 7130, 7131, 7132, 7133, 7134
Additional Identifiers	
Legal Status	Protected Structures
Location	167 to 171 Rathgar Road
Date of Construction	19 th century, extant 1843
Original Use	houses
Description	Row of three bay two storey over raised basement brown brick 19th century terraced houses with Greek revival entrances approached by granite steps. Railings to boundaries.
Significance Rating	Regional
Categories of Special Interest	Architectural, Artistic,
Sensitivity	Medium
Sources	DCC 2022, OSI 1843, OSI 1882 OSI 1911 and OSI 1940, Archiseek 2020a, Bennett 2005, Williams 1994, Hone Craig and Fewer 2002, O'Maitiu 2003, Galavan 2017, Daly et al, 1998 Kelly 1996, IAA 2020, Joyce 1913, Field Survey
Photographs	


Identification No.	DCC RPS 7135, 7136, 7137
Additional Identifiers	
Legal Status	Protected Structures
Location	172 to 174 Rathgar Road
Date of Construction	19 th century, extant 1843
Original Use	houses
Description	Row of three bay two storey over raised basement double fronted brown brick 19th century terraced houses with entrance porches approached by granite steps. Railings, rendered walls to boundaries. rendered gate piers of 172 and 174, granite gate piers to 173.
Significance Rating	Regional
Categories of Special Interest	Architectural, Artistic,
Sensitivity	Medium
Sources	DCC 2022, OSI 1843, OSI 1882 OSI 1911 and OSI 1940, Archiseek 2020a, Bennett 2005, Williams 1994, Hone Craig and Fewer 2002, O'Maitiu 2003, Galavan 2017, Daly et al, 1998 Kelly 1996, IAA 2020, Joyce 1913, Field Survey
Photographs	


Identification No.	DCC RPS 7138
Additional Identifiers	
Legal Status	Protected Structure
Location	175 Rathgar Road
Date of Construction	19th century, extant 1843
Original Use	House
Description	Two bay two storey over raised basement brown brick 19th century terraced house with three centred arched door case with fanlight approached by granite steps. Railings to boundary.
Significance Rating	Regional
Categories of Special Interest	Architectural, Artistic,
Sensitivity	Medium
Sources	DCC 2022, OSI 1843, OSI 1882 OSI 1911 and OSI 1940, Archiseek 2020a, Bennett 2005, Williams 1994, Hone Craig and Fewer 2002, O'Maitiu 2003, Galavan 2017, Daly et al, 1998 Kelly 1996, IAA 2020, Joyce 1913, Field Survey
Photographs	


Identification No.	DCC RPS 7139
Additional Identifiers	
Legal Status	Protected Structure
Location	176 Rathgar Road
Date of Construction	19 th century, extant 1843
Original Use	House
Description	Four bay two storey over raised basement double fronted brown brick 19th century terraced house with entrance porch approached by granite steps. Railings, brick wall and granite gate piers to boundary.
Significance Rating	Regional
Categories of Special Interest	Architectural, Artistic,
Sensitivity	Medium
Sources	DCC 2022, OSI 1843, OSI 1882 OSI 1911 and OSI 1940, Archiseek 2020a, Bennett 2005, Williams 1994, Hone Craig and Fewer 2002, O'Maitiu 2003, Galavan 2017, Daly et al, 1998 Kelly 1996, IAA 2020, Joyce 1913, Field Survey
Photographs	

Identification No.	DCC RPS 7140
Additional Identifiers	
Legal Status	Protected Structure
Location	177 Rathgar Road
Date of Construction	19th century, extant 1843
Original Use	House
Description	Three bay two storey over raised basement double fronted brown brick 19th century terraced house with arched doorcase with fanlight approached by granite steps. Rendered wall and rendered gate piers to boundary.
Significance Rating	Regional
Categories of Special Interest	Architectural, Artistic,
Sensitivity	Medium
Sources	DCC 2022, OSI 1843, OSI 1882 OSI 1911 and OSI 1940, Archiseek 2020a, Bennett 2005, Williams 1994, Hone Craig and Fewer 2002, O'Maitiu 2003, Galavan 2017, Daly et al, 1998 Kelly 1996, IAA 2020, Joyce 1913, Field Survey,
Photographs	


Identification No.	DCC RPS 7141, 7142
Additional Identifiers	
Legal Status	Protected Structures
Location	179 to 180 Rathgar Road
Date of Construction	19th century, extant 1843
Original Use	Houses
Description	Pair of three bay two storey over raised basement double fronted brown brick 19th century terraced houses with entrance porches approached by granite steps. Railings, iron gate, rubble wall to boundary.
Significance Rating	Regional
Categories of Special Interest	Architectural, Artistic,
Sensitivity	Medium
Sources	DCC 2022, OSI 1843, OSI 1882 OSI 1911 and OSI 1940, Archiseek 2020a, Bennett 2005, Williams 1994, Hone Craig and Fewer 2002, O'Maitiu 2003, Galavan 2017, Daly et al, 1998 Kelly 1996, IAA 2020, Joyce 1913, Field Survey
Photographs	


Identification No.	DCC RPS 7143 DCC RPS 7144 DCC RPS 7145
Additional Identifiers	
Legal Status	Protected Structure
Location	181 182 183 Rathgar Road
Date of Construction	19th century, extant 1882
Original Use	House
Description	Three bay two storey rendered 19th century terraced houses with recessed entrance bay approached by granite steps and segmental arched openings. Railings in a granite plinth to boundary
Significance Rating	Regional
Categories of Special Interest	Architectural, Artistic,
Sensitivity	Medium
Sources	DCC 2022, OSI 1882 OSI 1911 and OSI 1940, Archiseek 2020a, Bennett 2005, Williams 1994, Hone Craig and Fewer 2002, O'Maitiu 2003, Galavan 2017, Daly et al, 1998 Kelly 1996, IAA 2020, Joyce 1913, Field Survey
Photographs	


Identification No.	DCC RPS 7146
Additional Identifiers	
Legal Status	Protected Structure
Location	184 Rathgar Road
Date of Construction	19th century, extant 1882
Original Use	house
Description	Three bay two storey double fronted red brick 19th century terraced house with projecting end bay topped with finials, bow windows and recessed segmental arched entrance porch approached by granite steps. Railings, iron gate, rendered wall to boundary.
Significance Rating	Regional
Categories of Special Interest	Architectural, Artistic,
Sensitivity	Medium
Sources	DCC 2022, OSI 1843, OSI 1882 OSI 1911 and OSI 1940, Archiseek 2020a, Bennett 2005, Williams 1994, Hone Craig and Fewer 2002, O'Maitiu 2003, Galavan 2017, Daly et al, 1998 Kelly 1996, IAA 2020, Joyce 1913, Field Survey
Photographs	


Identification No.	DCC RPS 7147
Additional Identifiers	
Legal Status	Protected Structure
Location	185 Rathgar Road
Date of Construction	19th century, extant 1882, Altered 1911
Original Use	House
Description	Malakoff House. Three bay two storey double fronted red brick 19th century terraced house with projecting end bay topped with finials, bow windows and recessed segmental arched entrance porch approached by granite steps. Railings, iron gate, rendered wall to boundary. Altered 1911 by James Henry Lundy
Significance Rating	Regional
Categories of Special Interest	Architectural, Artistic,
Sensitivity	Medium
Sources	DCC 2022, OSI 1882 OSI 1911 and OSI 1940, Archiseek 2020a, Bennett 2005, Williams 1994, Hone Craig and Fewer 2002, O'Maitiu 2003, Galavan 2017, Daly et al, 1998 Kelly 1996, IAA 2020, Joyce 1913, Field Survey
Photographs	


Section: Charleville Road to Dame Street


Identification No.	DCC RPS 7247
Additional Identifiers	
Legal Status	Protected Structure and Recorded Monument/National Monument
Location	Post Office, 2 to 6 Rathmines Road Upper
Date of Construction	1932 to 1934
Original Use	Post Office and Telephone Exchange
Description	Two storey Art Deco Post Office and former Telephone Exchange to the design of Howard Cooke. It has a central five bay breakfront with single bay end bays with a centrally located door. Detailing to the projecting entrance echoes the parapet. there is a three bay two story block to the south also. Remains of brick walling to the rear of the post-office site may relate to an earlier structure at this location.
Significance Rating	Regional
Categories of Special Interest	Architectural, Artistic, Social
Sensitivity	Medium
Sources	DCC 2022, OSI 1953, Archiseek 2020a, Bennett 2005, Williams 1994, Hone Craig and Fewer 2002, O'Maitiu 2003, Galavan 2017, Daly et al, 1998 Kelly 1996, IAA 2020, Joyce 1913, Field Survey
Photographs	


Identification No.	DCC RPS 7246
Additional Identifiers	
Legal Status	Protected Structure
Location	223 Rathmines Road Lower
Date of Construction	late 19th or early 20th century, possibly c 1901 as it is part of a group of buildings with number 221
Original Use	commercial building.
Description	Three bay two storey red brick late 19th or early 20th century commercial building. Segmental arched openings with blind arch and keystone to central bay. It is part of the adjoining complex of buildings at 221 Rathmines Road
Significance Rating	Regional
Categories of Special Interest	Architectural, Artistic,
Sensitivity	Medium
Sources	DCC 2022, OSI 1911 and OSI 1953, Archiseek 2020a, Bennett 2005, Williams 1994, Hone Craig and Fewer 2002, O'Maitiu 2003, Galavan 2017, Daly et al, 1998 Kelly 1996, IAA 2020, Joyce 1913, Field Survey
Photographs	


Identification No.	DCC RPS 7246
Additional Identifiers	
Legal Status	Protected Structure
Location	221 Rathmines Road Lower
Date of Construction	1901
Original Use	Bank
Description	Four bay three storey gable fronted red brick former bank. Built 1901, and designed by Vincent Craig, brother of the first Prime-minister of Northern Ireland, Lord Craigavon as a branch for the Belfast Banking Company. This later became part of the Trustee Savings Bank. There is a terra cotta panel plaque set into the wall with Belfast's coat of arms and motto: ' <i>protanto quid retribuamus</i> '. A small building in a Scottish Baronial style, it turns a sharp corner with a corner turret. It is part of the adjoining complex of buildings at 223 Rathmines Road
Significance Rating	Regional
Categories of Special Interest	Architectural, Artistic, Social
Sensitivity	Medium
Sources	DCC 2022, OSI 1911 and OSI 1953, Archiseek 2020a, Bennett 2005, Williams 1994, Hone Craig and Fewer 2002, O'Maitiu 2003, Galavan 2017, Daly et al, 1998 Kelly 1996, IAA 2020, Joyce 1913, Field Survey
Photographs	


Identification No.	DCC RPS 7245
Additional Identifiers	
Legal Status	Protected Structure
Location	211 Rathmines Road Lower
Date of Construction	1919
Original Use	Bank
Description	Single bay double height former Bank Of Ireland, built 1919 to the design of Adam Gerald Chaytor Millar
Significance Rating	Regional
Categories of Special Interest	Architectural, Artistic, Social
Sensitivity	Medium
Sources	DCC 2022, OSI 1953, Archiseek 2020a, Bennett 2005, Williams 1994, Hone Craig and Fewer 2002, O'Maitiu 2003, Galavan 2017, Daly et al, 1998 Kelly 1996, IAA 2020, Joyce 1913, Field Survey
Photographs	


Identification No.	DCC RPS 8756
Additional Identifiers	
Legal Status	Protected Structure
Location	207 to 209 Rathmines Road Lower
Date of Construction	1923
Original Use	Cinema
Description	Stella Cinema designed by Higginbotham & Stafford and built in 1923. Attached two-storey entrance block to Rathmines Road, connecting to three-storey auditorium block to rear, via two-storey building.
Significance Rating	Regional
Categories of Special Interest	Architectural, Artistic, Cultural, Technical, Social
Sensitivity	Medium
Sources	DCC 2022, OSI 1911 and OSI 1953, Archiseek 2020a, Bennett 2005, Williams 1994, Hone Craig and Fewer 2002, O'Maitiu 2003, Galavan 2017, Daly et al, 1998 Kelly 1996, IAA 2020, Joyce 1913, Field Survey
Photographs	


Identification No.	DCC RPS 7238
Additional Identifiers	
Legal Status	Protected Structure
Location	185 Rathmines Road Lower
Date of Construction	19th century, extant 1882
Original Use	House
Description	Two bay three-storey over basement red brick 19th century terraced house, including steps and railings. Single-storey commercial premises in front garden is excluded from Record of Protected Structures.
Significance Rating	Regional
Categories of Special Interest	Architectural, Artistic,
Sensitivity	Medium
Sources	DCC 2022, OSI 1882, OSI 1911 and OSI 1953, Archiseek 2020a, Bennett 2005, Williams 1994, Hone Craig and Fewer 2002, O'Maitiu 2003, Galavan 2017, Daly et al, 1998 Kelly 1996, IAA 2020, Joyce 1913, Field Survey
Photographs	


Identification No.	DCC RPS 7230, 7232, 7234, 7236
Additional Identifiers	
Legal Status	Protected Structures
Location	177 to 183 Rathmines Road Lower (Odd numbers only)
Date of Construction	19th century, extant 1882
Original Use	Houses
Description	Row of two bay three-storey over basement red brick 19th century terraced houses, including steps and railings
Significance Rating	Regional
Categories of Special Interest	Architectural, Artistic,
Sensitivity	Medium
Sources	DCC 2022, OSI 1882, OSI 1911 and OSI 1953, Archiseek 2020a, Bennett 2005, Williams 1994, Hone Craig and Fewer 2002, O'Maitiu 2003, Galavan 2017, Daly et al, 1998 Kelly 1996, IAA 2020, Joyce 1913, Field Survey
Photographs	


Identification No.	DCC RPS 7228
Additional Identifiers	
Legal Status	Protected Structure
Location	175 Rathmines Road Lower
Date of Construction	1897
Original Use	Bank
Description	Three bay two storey red brick double fronted bank building, Designed by William Butler in 1897 in the Baroque style. Additions by Fuller and Jermyn added in 1922
Significance Rating	Regional
Categories of Special Interest	Architectural, Artistic, Social
Sensitivity	Medium
Sources	DCC 2022, OSI 1911 and OSI 1953, Archiseek 2020a, Bennett 2005, Williams 1994, Hone Craig and Fewer 2002, O'Maitiu 2003, Galavan 2017, Daly et al, 1998 Kelly 1996, IAA 2020, Joyce 1913, Field Survey
Photographs	

Identification No.	DCC RPS 4775, 4776, 4777, 4778, 4780, 4779
Additional Identifiers	
Legal Status	Protected Structures
Location	Ulster Terrace 32 to 37 Leinster Square
Date of Construction	19th century, extant 1844
Original Use	houses
Description	Row of two bay two storey over raised basement terraced houses. 19th century with rendered walls, moulded architraves to the openings and steps up to the arched entrances with fanlights. Bound by railings
Significance Rating	Regional
Categories of Special Interest	Architectural, Artistic,
Sensitivity	Medium
Sources	DCC 2022, OSI 1844, OSI 1882, OSI 1911 and OSI 1953, Archiseek 2020a, Bennett 2005, Williams 1994, Hone Craig and Fewer 2002, O'Maitiu 2003, Galavan 2017, Daly et al, 1998 Kelly 1996, IAA 2020, Joyce 1913, Field Survey
Photographs	


Identification No.	DCC RPS 4755, 4756, 4757
Additional Identifiers	
Legal Status	Protected Structures
Location	Connaught Terrace 2 to 4 Leinster Square
Date of Construction	19th century, extant 1844
Original Use	Houses
Description	Row of three bay two storey over raised basement double fronted terraced houses. 19th century with rendered walls, moulded architraves to the openings and steps up to the arched entrances with fanlights. Bound by railings
Significance Rating	Regional
Categories of Special Interest	Architectural, Artistic,
Sensitivity	Medium
Sources	DCC 2022, OSI 1844, OSI 1882, OSI 1911 and OSI 1953, Archiseek 2020a, Bennett 2005, Williams 1994, Hone Craig and Fewer 2002, O'Maitiu 2003, Galavan 2017, Daly et al, 1998 Kelly 1996, IAA 2020, Joyce 1913, Field Survey
Photographs	

Identification No.	DCC RPS 4754
Additional Identifiers	
Legal Status	Protected Structure
Location	1 Leinster Square
Date of Construction	19th century, extant 1882
Original Use	House
Description	Two bay two storey over raised basement terraced house. with rendered walls, moulded architrave to the openings and steps up to the arched entrance. Bound by railings
Significance Rating	Regional
Categories of Special Interest	Architectural, Artistic,
Sensitivity	Medium
Sources	DCC 2022, OSI 1882, OSI 1911 and OSI 1953, Archiseek 2020a, Bennett 2005, Williams 1994, Hone Craig and Fewer 2002, O'Maitiu 2003, Galavan 2017, Daly et al, 1998 Kelly 1996, IAA 2020, Joyce 1913, Field Survey
Photographs	

Identification No.	DCC RPS 7149
Additional Identifiers	
Legal Status	Protected Structures
Location	College and Library Rathmines Road Lower
Date of Construction	built 1905 to 1913
Original Use	College and Library
Description	College and Library designed by George Frederick Hicks who won a competition for the design of the library built between 1910 and 1913. Shelves added to children's library in 1928 also by Hicks. Further alterations to the technical institute were carried out under Hicks between 1923 and 1930. An extension by Robinson and Keefe was added to the Technical School in 1942.
Significance Rating	Regional
Categories of Special Interest	Architectural, Artistic, Cultural, Historic, Technical, Scientific, Social
Sensitivity	Medium
Sources	DCC 2022, OSI 1911 and OSI 1953, Archiseek 2020a, Bennett 2005, Williams 1994, Hone Craig and Fewer 2002, O'Maitiu 2003, Galavan 2017, Daly et al, 1998 Kelly 1996, IAA 2020, Joyce 1913, Field Survey
Photographs	

Identification No.	DCC RPS 7148
Additional Identifiers	
Legal Status	Protected Structure
Location	Former Town Hall Rathmines Road Lower
Date of Construction	1896
Original Use	Town Hall
Description	Four bay three storey gable fronted former Town Hall, built 1896 to the design of Sir Thomas Drew for the Rathmines Township in red brick and distinguished by its five stage tower. In use as a library
Significance Rating	Regional
Categories of Special Interest	Architectural, Artistic, Cultural, Historic, Technical, Scientific, Social
Sensitivity	Medium
Sources	DCC 2022, OSI 1911 and OSI 1953, Archiseek 2020a, Bennett 2005, Williams 1994, Hone Craig and Fewer 2002, O'Maitiu 2003, Galavan 2017, Daly et al, 1998 Kelly 1996, IAA 2020, Joyce 1913, Field Survey
Photographs	


Identification No.	DCC RPS 7244
Additional Identifiers	
Legal Status	Protected Structure
Location	196 Rathmines Road Lower
Date of Construction	19th century, extant 1844
Original Use	House
Description	Two bay three storey over raised basement early 19th century terraced house with rendered walls and later shop to front
Significance Rating	Regional
Categories of Special Interest	Architectural, Artistic, social
Sensitivity	Medium
Sources	DCC 2022, OSI 1844, OSI 1882, OSI 1911 and OSI 1953, Archiseek 2020a, Bennett 2005, Williams 1994, Hone Craig and Fewer 2002, O'Maitiu 2003, Galavan 2017, Daly et al, 1998 Kelly 1996, IAA 2020, Joyce 1913, Field Survey
Photographs	

Identification No.	DCC RPS 7243 DCC RPS 7242
Additional Identifiers	
Legal Status	Protected Structure
Location	194 192Rathmines Road Lower
Date of Construction	19th century, extant 1844
Original Use	House
Description	Two bay three storey over raised basement early 19th century terraced house with brown brick walls and later shop to the front of 194. Composed of painted brick
Significance Rating	Regional
Categories of Special Interest	Architectural, Artistic, social
Sensitivity	Medium
Sources	DCC 2022, OSI 1844, OSI 1882, OSI 1911 and OSI 1953, Archiseek 2020a, Bennett 2005, Williams 1994, Hone Craig and Fewer 2002, O'Maitiu 2003, Galavan 2017, Daly et al, 1998 Kelly 1996, IAA 2020, Joyce 1913, Field Survey
Photographs	


Identification No.	DCC RPS 8757
Additional Identifiers	
Legal Status	Protected Structure
Location	190a Rathmines Road Lower
Date of Construction	Early 19 th century and with a later addition to the front, extant 1882
Original Use	House and fire station previously used as a library
Description	Three bay three storey over raised basement late Georgian early 19th century terraced house with brown brick walls and early 20th century former fire station and associated wrought-iron gate to front.
Significance Rating	Regional
Categories of Special Interest	Architectural Artistic, Cultural, Historic, Social
Sensitivity	Medium
Sources	DCC 2022, OSI 1844, OSI 1882, OSI 1911 and OSI 1953, Archiseek 2020a, Bennett 2005, Williams 1994, Hone Craig and Fewer 2002, O'Maitiu 2003, Galavan 2017, Daly et al, 1998 Kelly 1996, IAA 2020, Joyce 1913, Field Survey





Identification No.	DCC RPS 7241
Additional Identifiers	
Legal Status	Protected Structure
Location	190 Rathmines Road Lower
Date of Construction	early 19th century, extant 1844
Original Use	house
Description	Two bay three storey over raised basement early 19th century terraced house with brown brick walls
Significance Rating	Regional
Categories of Special Interest	Architectural, Artistic,
Sensitivity	Medium
Sources	DCC 2022, OSI 1844, OSI 1882, OSI 1911 and OSI 1953, Archiseek 2020a, Bennett 2005, Williams 1994, Hone Craig and Fewer 2002, O'Maitiu 2003, Galavan 2017, Daly et al, 1998 Kelly 1996, IAA 2020, Joyce 1913, Field Survey





Identification No.	DCC RPS 7229, 7231, 7235, 7240
Additional Identifiers	
Legal Status	Protected Structures
Location	176, 178, 182, 188 Rathmines Road Lower (even numbers only)
Date of Construction	early 19th century, extant 1844
Original Use	houses
Description	Two bay three storey over raised basement early 19th century terraced houses with rendered walls and later shops to the front
Significance Rating	Regional
Categories of Special Interest	Architectural, Artistic, social
Sensitivity	Medium
Sources	DCC 2022, OSI 1844, OSI 1882, OSI 1911 and OSI 1953, Archiseek 2020a, Bennett 2005, Williams 1994, Hone Craig and Fewer 2002, O'Maitiu 2003, Galavan 2017, Daly et al, 1998 Kelly 1996, IAA 2020, Joyce 1913, Field Survey
Photographs	


Identification No.	DCC RPS 7226, 7227
Additional Identifiers	
Legal Status	Protected Structure
Location	172, 174 Rathmines Road Lower
Date of Construction	early 19th century, extant 1844
Original Use	houses
Description	Two bay three storey over raised basement early 19th century terraced houses with brown brick walls
Significance Rating	Regional
Categories of Special Interest	Architectural, Artistic,
Sensitivity	Medium
Sources	DCC 2022, OSI 1844, OSI 1882, OSI 1911 and OSI 1953, Archiseek 2020a, Bennett 2005, Williams 1994, Hone Craig and Fewer 2002, O'Maitiu 2003, Galavan 2017, Daly et al, 1998 Kelly 1996, IAA 2020, Joyce 1913, Field Survey
Photographs	


Identification No.	DCC RPS 7225
Additional Identifiers	
Legal Status	Protected Structure
Location	170 Rathmines Road Lower
Date of Construction	early 19th century, extant 1844
Original Use	House
Description	Two bay three storey over raised basement early 19th century terraced house with rendered walls
Significance Rating	Regional
Categories of Special Interest	Architectural, Artistic,
Sensitivity	Medium
Sources	DCC 2022, OSI 1844, OSI 1882, OSI 1911 and OSI 1953, Archiseek 2020a, Bennett 2005, Williams 1994, Hone Craig and Fewer 2002, O'Maitiu 2003, Galavan 2017, Daly et al, 1998 Kelly 1996, IAA 2020, Joyce 1913, Field Survey
Photographs	


Identification No.	DCC RPS 7224
Additional Identifiers	
Legal Status	Protected Structure
Location	168 Rathmines Road Lower
Date of Construction	early 19th century, extant 1844
Original Use	House
Description	Two bay three storey over raised basement early 19th century terraced house with brown red brick walls
Significance Rating	Regional
Categories of Special Interest	Architectural, Artistic,
Sensitivity	Medium
Sources	DCC 2022, OSI 1844, OSI 1882, OSI 1911 and OSI 1953, Archiseek 2020a, Bennett 2005, Williams 1994, Hone Craig and Fewer 2002, O'Maitiu 2003, Galavan 2017, Daly et al, 1998 Kelly 1996, IAA 2020, Joyce 1913, Field Survey
Photographs	


Identification No.	DCC RPS 7223
Additional Identifiers	
Legal Status	Protected Structure
Location	166 Rathmines Road Lower
Date of Construction	early 19th century, extant 1844
Original Use	House
Description	Two bay three storey over raised basement early 19th century terraced house with brown red brick walls and an attached single storey single bay wing at basement level
Significance Rating	Regional
Categories of Special Interest	Architectural, Artistic,
Sensitivity	Medium
Sources	DCC 2022, OSI 1844, OSI 1882, OSI 1911 and OSI 1953, Archiseek 2020a, Bennett 2005, Williams 1994, Hone Craig and Fewer 2002, O'Maitiu 2003, Galavan 2017, Daly et al, 1998 Kelly 1996, IAA 2020, Joyce 1913, Field Survey
Photographs	


Identification No.	DCC RPS 7205
Additional Identifiers	
Legal Status	Protected Structure
Location	103 to 105 Rathmines Road Lower
Date of Construction	built 1913 to 1914
Original Use	Laundry
Description	Former Kelso Laundry building. Five bay single storey red brick double fronted building with rusticated segmental arch to entrance and to quoins built 1913-14 to the design of John Hubert Lundy. Retained in an apartment development.
Significance Rating	Regional
Categories of Special Interest	Architectural, Artistic, Technical, Social
Sensitivity	Medium
Sources	DCC 2022, OSI 1911 and OSI 1953, Archiseek 2020a, Bennett 2005, Williams 1994, Hone Craig and Fewer 2002, O'Maitiu 2003, Galavan 2017, Daly et al, 1998 Kelly 1996, IAA 2020, Joyce 1913, Field Survey
Photographs	


Identification No.	DCC RPS 7219, 7220 to 7222
Additional Identifiers	
Legal Status	Protected Structures
Location	130 to 136 Rathmines Road Lower (Even numbers only)
Date of Construction	early 19th century, extant 1844
Original Use	houses
Description	Row of two bay three storey over raised basement early 19th century terraced houses with brown brick walls.
Significance Rating	Regional
Categories of Special Interest	Architectural, Artistic,
Sensitivity	Medium
Sources	DCC 2022, OSI 1844, OSI 1882, OSI 1911 and OSI 1953, Archiseek 2020a, Bennett 2005, Williams 1994, Hone Craig and Fewer 2002, O'Maitiu 2003, Galavan 2017, Daly et al, 1998 Kelly 1996, IAA 2020, Joyce 1913, Field Survey
Photographs	

Identification No.	DCC RPS 7211 to 7218
Additional Identifiers	
Legal Status	Protected Structure
Location	114 to 128 Rathmines Road Lower
Date of Construction	early 19th century, extant 1844
Original Use	house
Description	Four no. two bay three storey over raised basement early 19th century terraced houses with rendered walls (except 114 which has brick walls) and later shops to front
Significance Rating	Regional
Categories of Special Interest	Architectural, Artistic,
Sensitivity	Medium
Sources	DCC 2022, OSI 1844, OSI 1882, OSI 1911 and OSI 1953, Archiseek 2020a, Bennett 2005, Williams 1994, Hone Craig and Fewer 2002, O'Maitiu 2003, Galavan 2017, Daly et al, 1998 Kelly 1996, IAA 2020, Joyce 1913, Field Survey
Photographs	


Identification No.	DCC RPS 7208, 7209, 7210
Additional Identifiers	
Legal Status	Protected Structures
Location	108 to 112 Rathmines Road Lower (Even numbers only)
Date of Construction	early 19th century, extant 1844
Original Use	houses
Description	Pair of two bay two storey over raised basement early 19th century terraced houses with brown brick walls and later shops to front
Significance Rating	Regional
Categories of Special Interest	Architectural, Artistic, Social
Sensitivity	Medium
Sources	DCC 2022, OSI 1844, OSI 1882, OSI 1911 and OSI 1953, Archiseek 2020a, Bennett 2005, Williams 1994, Hone Craig and Fewer 2002, O'Maitiu 2003, Galavan 2017, Daly et al, 1998 Kelly 1996, IAA 2020, Joyce 1913, Field Survey
Photographs	


Identification No.	DCC RPS 7206
Additional Identifiers	
Legal Status	Protected Structure
Location	104 Rathmines Road Lower
Date of Construction	early 19th century, extant 1844
Original Use	house
Description	Two bay three storey over basement early 19th century terraced house with rendered walls and later shop to front
Significance Rating	Regional
Categories of Special Interest	Architectural, Artistic, Social
Sensitivity	Medium
Sources	DCC 2022, OSI 1844, OSI 1882, OSI 1911 and OSI 1953, Archiseek 2020a, Bennett 2005, Williams 1994, Hone Craig and Fewer 2002, O'Maitiu 2003, Galavan 2017, Daly et al, 1998 Kelly 1996, IAA 2020, Joyce 1913, Field Survey
Photographs	


Identification No.	DCC RPS 7203, 7204
Additional Identifiers	
Legal Status	Protected Structures
Location	100 to 102 Rathmines Road Lower (Even numbers only)
Date of Construction	early 19th century, extant 1844
Original Use	houses
Description	Pair of two bay three storey over basement early 19th century terraced houses with brown brick walls
Significance Rating	Regional
Categories of Special Interest	Architectural, Artistic,
Sensitivity	Medium
Sources	DCC 2022, OSI 1844, OSI 1882, OSI 1911 and OSI 1953, Archiseek 2020a, Bennett 2005, Williams 1994, Hone Craig and Fewer 2002, O'Maitiu 2003, Galavan 2017, Daly et al, 1998 Kelly 1996, IAA 2020, Joyce 1913, Field Survey
Photographs	

Identification No.	DCC RPS 7199, 7200, 7201, 7202
Additional Identifiers	
Legal Status	Protected Structures
Location	92 to 98 Rathmines Road Lower (Even numbers only)
Date of Construction	early 19th century, extant 1844
Original Use	houses
Description	Two bay four storey over basement early 19th century terraced houses with brown brick walls
Significance Rating	Regional
Categories of Special Interest	Architectural, Artistic
Sensitivity	Medium
Sources	DCC 2022, OSI 1844, OSI 1882, OSI 1911 and OSI 1953, Archiseek 2020a, Bennett 2005, Williams 1994, Hone Craig and Fewer 2002, O'Maitiu 2003, Galavan 2017, Daly et al, 1998 Kelly 1996, IAA 2020, Joyce 1913, Field Survey
Photographs	


Identification No.	DCC RPS 7198
Additional Identifiers	
Legal Status	Protected Structure
Location	90 Rathmines Road Lower
Date of Construction	early 19th century, extant 1844 with later shop extant 1882
Original Use	houses
Description	Three bay three storey over basement early 19th century terraced house with brown brick walls and later shop to front
Significance Rating	Regional
Categories of Special Interest	Architectural, Artistic, Social
Sensitivity	Medium
Sources	DCC 2022, OSI 1844, OSI 1882, OSI 1911 and OSI 1953, Archiseek 2020a, Bennett 2005, Williams 1994, Hone Craig and Fewer 2002, O'Maitiu 2003, Galavan 2017, Daly et al, 1998 Kelly 1996, IAA 2020, Joyce 1913, Field Survey
Photographs	


Identification No.	DCC RPS 8718
Additional Identifiers	
Legal Status	Protected Structure
Location	1 Richmond Hill/ 86 Rathmines Road Lower
Date of Construction	early 19th century, extant 1844
Original Use	house
Description	Three bay three storey over basement double fronted early 19th century terraced house with brown brick walls and public house with ornamental front
Significance Rating	Regional
Categories of Special Interest	Architectural, Artistic, Social
Sensitivity	Medium
Sources	DCC 2022, OSI 1844, OSI 1882, OSI 1911 and OSI 1953, Archiseek 2020a, Bennett 2005, Williams 1994, Hone Craig and Fewer 2002, O'Maitiu 2003, Galavan 2017, Daly et al, 1998 Kelly 1996, IAA 2020, Joyce 1913, Field Survey
Photographs	


Identification No.	DCC RPS 7196
Additional Identifiers	
Legal Status	Protected Structure
Location	St. Mary's College Rathmines Road Lower
Date of Construction	Original house, Lark Hill extant 1844
Original Use	School
Description	Original house, Lark Hill extant in 1844, The all-boys' primary & secondary school was founded in 1890 and is run by the Congregation of the Holy Spirit. It is named Mary's College in 1911 map having been considerably enlarged . Extended in 1986 by Richard Cyril Keefe
Significance Rating	Regional
Categories of Special Interest	Architectural, Artistic, Social
Sensitivity	Medium
Sources	DCC 2022, OSI 1844, OSI 1882, OSI 1911 and OSI 1953, Archiseek 2020a, Bennett 2005, Williams 1994, Hone Craig and Fewer 2002, O'Maitiu 2003, Galavan 2017, Daly et al, 1998 Kelly 1996, IAA 2020, Joyce 1913, Field Survey
Photographs	

Identification No.	DCC RPS 8725
Additional Identifiers	
Legal Status	Protected Structure
Location	St. Mary's College Rathmines Road Lower
Date of Construction	Mid 20 th century
Original Use	Chapel
Description	Mid 29 th century red brick chapel, built after 1853
Significance Rating	Regional
Categories of Special Interest	Architectural, Artistic, Social
Sensitivity	Medium
Sources	DCC 2022, OSI 1953, Archiseek 2020a, Bennett 2005, Williams 1994, Hone Craig and Fewer 2002, O'Maitiu 2003, Galavan 2017, Daly et al, 1998 Kelly 1996, IAA 2020, Joyce 1913, Field Survey
Photographs	


Identification No.	DCC RPS 7181
Additional Identifiers	
Legal Status	Protected Structure
Location	41 to 43 Rathmines Road Lower
Date of Construction	1930
Original Use	Commercial building
Description	Former Kodak building, and two storey multi bay Art Deco building with a corner tower designed by Donnelly, Moore and Keating, completed in 1930, with later modifications by William Sedgewick Keating (1949-51). t
Significance Rating	Regional
Categories of Special Interest	Architectural, Artistic, Technical,
Sensitivity	Medium
Sources	DCC 2022, OSI 1953, Archiseek 2020a, Bennett 2005, Hone Craig and Fewer 2002, O'Maitiu 2003, Galavan 2017, Daly et al, 1998 Kelly 1996, IAA 2020, Joyce 1913, Field Survey
Photographs	


Identification No.	DCC RPS 7195
Additional Identifiers	
Legal Status	Protected Structure
Location	72 Rathmines Road Lower
Date of Construction	early 19th century, extant 1844
Original Use	House
Description	Two bay two storey over basement early 19th century terraced house with yellow brown brick walls and later shop to front
Significance Rating	Regional
Categories of Special Interest	Architectural, Artistic, Social
Sensitivity	Medium
Sources	DCC 2022, OSI 1844, OSI 1882, OSI 1911 and OSI 1953, Archiseek 2020a, Bennett 2005, Williams 1994, Hone Craig and Fewer 2002, O'Maitiu 2003, Galavan 2017, Daly et al, 1998 Kelly 1996, IAA 2020, Joyce 1913, Field Survey
Photographs	


Identification No.	DCC RPS 7193, 7194
Additional Identifiers	
Legal Status	Protected Structures
Location	68 to 70 Rathmines Road Lower (Even numbers only)
Date of Construction	early 19th century, extant 1844
Original Use	Houses
Description	Two bay two storey over basement early 19th century terraced houses with yellow brown brick walls
Significance Rating	Regional
Categories of Special Interest	Architectural, Artistic,
Sensitivity	Medium
Sources	DCC 2022, OSI 1844, OSI 1882, OSI 1911 and OSI 1953, Archiseek 2020a, Bennett 2005, Williams 1994, Hone Craig and Fewer 2002, O'Maitiu 2003, Galavan 2017, Daly et al, 1998 Kelly 1996, IAA 2020, Joyce 1913, Field Survey
Photographs	


Identification No.	DCC RPS 7186, 7187, 7188, 7189, 7190, 7191, 7192
Additional Identifiers	
Legal Status	Protected Structures
Location	54 to 66 Rathmines Road Lower (Even numbers only)
Date of Construction	early 19th century, extant 1844
Original Use	Houses
Description	Two bay three storey over basement early 19th century terraced houses with yellow brown brick walls
Significance Rating	Regional
Categories of Special Interest	Architectural, Artistic,
Sensitivity	Medium
Sources	DCC 2022, OSI 1844, OSI 1882, OSI 1911 and OSI 1953, Archiseek 2020a, Bennett 2005, Williams 1994, Hone Craig and Fewer 2002, O'Maitiu 2003, Galavan 2017, Daly et al, 1998 Kelly 1996, IAA 2020, Joyce 1913, Field Survey
Photographs	


Identification No.	DCC RPS 7185
Additional Identifiers	
Legal Status	Protected Structure
Location	52 Rathmines Road Lower
Date of Construction	19th century, extant 1844
Original Use	Presbytery,
Description	Presbytery, a three bay three storey over basement early 19th century terraced house with yellow brown brick walls. Extended in 1932 by Robinson and Keefe architects
Significance Rating	Regional
Categories of Special Interest	Architectural, Artistic, Social
Sensitivity	Medium
Sources	DCC 2022, OSI 1844, OSI 1882, OSI 1911 and OSI 1953, Archiseek 2020a, Bennett 2005, Williams 1994, Hone Craig and Fewer 2002, O'Maitiu 2003, Galavan 2017, Daly et al, 1998 Kelly 1996, IAA 2020, Joyce 1913, Field Survey
Photographs	


Identification No.	DCC RPS 7184
Additional Identifiers	
Legal Status	Protected Structure
Location	Church of Our Lady of Refuge Rathmines Road Lower
Date of Construction	built 1854
Original Use	Church
Description	Church of Our Lady of Refuge, built 1854 "in the Greek style" by Patrick Byrne and later extended by W.H. Byrne who added the portico and pediment. This pediment is inscribed " <i>Mariae Immaculatae Refugio Pecatorum</i> ". It was destroyed by fire in January 1920 but it was rebuilt and reopened by 1922. At this time, the massive copper dome was enlarged making it a landmark in this part of the city.
Significance Rating	Regional
Categories of Special Interest	Architectural, Artistic, Cultural Social
Sensitivity	High/Medium
Sources	DCC 2022, OSI 1882, OSI 1911 and OSI 1953, Archiseek 2020a, Bennett 2005, Williams 1994, Hone Craig and Fewer 2002, O'Maitiu 2003, Galavan 2017, Daly et al, 1998 Kelly 1996, IAA 2020, Joyce 1913, Field Survey
Photographs	


Identification No.	DCC RPS 7177, 7179
Additional Identifiers	
Legal Status	Protected Structures
Location	37 to 39 Rathmines Road Lower (Odd numbers only)
Date of Construction	Early 19 th century, extant 1844
Original Use	houses
Description	Pair of two bay three storey over basement early 19th century terraced houses with red brick walls
Significance Rating	Regional
Categories of Special Interest	Architectural, Artistic,
Sensitivity	Medium
Sources	DCC 2022, OSI 1844, 1864, OSI 1882, OSI 1911 and OSI 1953, Archiseek 2020a, Bennett 2005, Williams 1994, Hone Craig and Fewer 2002, O'Maitiu 2003, Galavan 2017, Daly et al, 1998 Kelly 1996, IAA 2020, Joyce 1913, Field Survey
Photographs	


Identification No.	DCC RPS 7171, 7173, 7175
Additional Identifiers	
Legal Status	Protected Structures
Location	31 to 35 Rathmines Road Lower (Odd numbers only)
Date of Construction	Early 19 th century, extant 1844
Original Use	houses
Description	Row of two bay three storey over basement early 19th century terraced houses with red-brown brick walls
Significance Rating	Regional
Categories of Special Interest	Architectural, Artistic,
Sensitivity	Medium
Sources	DCC 2022, OSI 1844, 1864, OSI 1882, OSI 1911 and OSI 1953, Archiseek 2020a, Bennett 2005, Williams 1994, Hone Craig and Fewer 2002, O'Maitiu 2003, Galavan 2017, Daly et al, 1998 Kelly 1996, IAA 2020, Joyce 1913, Field Survey
Photographs	


Identification No.	DCC RPS 7168
Additional Identifiers	
Legal Status	Protected Structure
Location	27 to 29 Rathmines Road Lower (Odd numbers only)
Date of Construction	1883
Original Use	Post Office
Description	L-shaped single-storey red brick post office with Venetian window in gable end. Built 1883
Significance Rating	Regional
Categories of Special Interest	Architectural, Artistic, Social
Sensitivity	Medium
Sources	DCC 2022, OSI 1882, OSI 1911 and OSI 1953, Archiseek 2020a, Bennett 2005, Williams 1994, Hone Craig and Fewer 2002, O'Maitiu 2003, Galavan 2017, Daly et al, 1998 Kelly 1996, IAA 2020, Joyce 1913, Field Survey
Photographs	


Identification No.	DCC RPS 7163
Additional Identifiers	
Legal Status	Protected Structure
Location	19 to 21 Rathmines Road Lower
Date of Construction	1911
Original Use	Built for the Young Men's Christian Association
Description	St. Mel's (former YMCA) is a three bay three-storey double fronted red brick building with single-storey brick buildings and boundary. Designed by George Palmer Beater in 1911. Has a recessed entrance and tower to Rathmines Road. The Young Men's Christian Association (YMCA) was founded by George Williams in London in 1844. Williams was concerned about the lack of healthy activities for young men in major cities. Founded in 1849 YMCA Dublin is the second oldest YMCA in the world
Significance Rating	Regional
Categories of Special Interest	Architectural, Artistic, Cultural, Historic, Social
Sensitivity	Medium
Sources	DCC 2022, OSI 1911 and OSI 1953, Archiseek 2020a, Bennett 2005, Williams 1994, Hone Craig and Fewer 2002, O'Maitiu 2003, Galavan 2017, Daly et al, 1998 Kelly 1996, IAA 2020, Joyce 1913, Field Survey
Photographs	


Identification No.	DCC RPS 8721
Additional Identifiers	DCIHR 181504001
Legal Status	Protected Structure
Location	Grand Canal House, 1 to 11 Rathmines Road Lower
Date of Construction	Extant 1882
Original Use	Assembly plant
Description	A five bay two storey late 19th century building with a gabled entrance porch approached by steps and projecting single-storey flanking buildings with archways. Cartouches to corners. The southern arch still displays the letters 'IN' within the stained glass fanlight. The corresponding 'Out' Signage no longer survives. The 1882 map indicates that there was a weigh bridge. The buildings functioned as an assembly plant for Mini Cooper cars. Mini was launched in 1959
Significance Rating	Regional
Categories of Special Interest	Architectural, Artistic, Historic, Technical, Social
Sensitivity	Medium
Sources	DCC 2022, OSI 1844, 1864, OSI 1882, OSI 1911 and OSI 1953, Archiseek 2020a, Bennett 2005, Williams 1994, Hone Craig and Fewer 2002, O'Maitiu 2003, Galavan 2017, Daly et al, 1998 Kelly 1996, IAA 2020, Joyce 1913, Field Survey
Photographs	


Identification No.	DCC RPS 7183
Additional Identifiers	
Legal Status	Protected Structure
Location	44 Rathmines Road Lower
Date of Construction	early 19th century, extant 1844
Original Use	House
Description	Three bay three storey over basement double fronted early 19th century terraced house with brown brick walls and Greek revival porch approached by granite steps. Cast iron balcony to first floor.
Significance Rating	Regional
Categories of Special Interest	Architectural, Artistic,
Sensitivity	Medium
Sources	DCC 2022, OSI 1844, OSI 1882, OSI 1911 and OSI 1953, Archiseek 2020a, Bennett 2005, Williams 1994, Hone Craig and Fewer 2002, O'Maitiu 2003, Galavan 2017, Daly et al, 1998 Kelly 1996, IAA 2020, Joyce 1913, Field Survey
Photographs	


Identification No.	DCC RPS 7182
Additional Identifiers	
Legal Status	Protected Structure
Location	42 Rathmines Road Lower
Date of Construction	early 19th century, extant 1844
Original Use	House
Description	Two bay three storey over basement early 19th century terraced house with brown brick walls.
Significance Rating	Regional
Categories of Special Interest	Architectural, Artistic,
Sensitivity	Medium
Sources	DCC 2022, OSI 1844, OSI 1882, OSI 1911 and OSI 1953, Archiseek 2020a, Bennett 2005, Williams 1994, Hone Craig and Fewer 2002, O'Maitiu 2003, Galavan 2017, Daly et al, 1998 Kelly 1996, IAA 2020, Joyce 1913, Field Survey
Photographs	


Identification No.	DCC RPS 7180
Additional Identifiers	
Legal Status	Protected Structure
Location	40 Rathmines Road Lower
Date of Construction	early 19th century, extant 1844
Original Use	House
Description	Two bay three storey over basement early 19th century terraced house with brown brick walls and Greek revival porch approached by granite steps.
Significance Rating	Regional
Categories of Special Interest	Architectural, Artistic,
Sensitivity	Medium
Sources	DCC 2022, OSI 1844, OSI 1882, OSI 1911 and OSI 1953, Archiseek 2020a, Bennett 2005, Williams 1994, Hone Craig and Fewer 2002, O'Maitiu 2003, Galavan 2017, Daly et al, 1998 Kelly 1996, IAA 2020, Joyce 1913, Field Survey
Photographs	


Identification No.	DCC RPS 7178
Additional Identifiers	
Legal Status	Protected Structure
Location	38 Rathmines Road Lower
Date of Construction	early 19th century, extant 1844
Original Use	House
Description	Two bay four storey over basement early 19th century terraced house with brown brick walls and Greek revival door case approached by granite steps.
Significance Rating	Regional
Categories of Special Interest	Architectural, Artistic,
Sensitivity	Medium
Sources	DCC 2022, OSI 1844, OSI 1882, OSI 1911 and OSI 1953, Archiseek 2020a, Bennett 2005, Williams 1994, Hone Craig and Fewer 2002, O'Maitiu 2003, Galavan 2017, Daly et al, 1998 Kelly 1996, IAA 2020, Joyce 1913, Field Survey
Photographs	


Identification No.	DCC RPS 7167, 7169, 7170, 7172, 7174, 7176
Additional Identifiers	
Legal Status	Protected Structures
Location	26 to 36 Rathmines Road Lower (Even numbers only)
Date of Construction	early 19th century, extant 1844
Original Use	Houses
Description	Row of two bay three storey over basement early 19th century terraced houses with brown brick walls and Greek revival door cases approached by granite steps.
Significance Rating	Regional
Categories of Special Interest	Architectural, Artistic,
Sensitivity	Medium
Sources	DCC 2022, OSI 1844, OSI 1882, OSI 1911 and OSI 1953, Archiseek 2020a, Bennett 2005, Williams 1994, Hone Craig and Fewer 2002, O'Maitiu 2003, Galavan 2017, Daly et al, 1998 Kelly 1996, IAA 2020, Joyce 1913, Field Survey
Photographs	


Identification No.	DCC RPS 7166
Additional Identifiers	
Legal Status	Protected Structure
Location	24 Rathmines Road Lower
Date of Construction	early 19th century, extant 1844
Original Use	House
Description	Two bay three storey over basement early 19th century terraced house with brown brick walls and door case approached by granite steps.
Significance Rating	Regional
Categories of Special Interest	Architectural, Artistic,
Sensitivity	Medium
Sources	DCC 2022, OSI 1844, OSI 1882, OSI 1911 and OSI 1953, Archiseek 2020a, Bennett 2005, Williams 1994, Hone Craig and Fewer 2002, O'Maitiu 2003, Galavan 2017, Daly et al, 1998 Kelly 1996, IAA 2020, Joyce 1913, Field Survey
Photographs	


Identification No.	DCC RPS 7160, 7161, 7162, 7164,7165
Additional Identifiers	
Legal Status	Protected Structures
Location	14 to 22 Rathmines Road Lower (Even numbers only)
Date of Construction	early 19th century, extant 1844
Original Use	Houses
Description	Row of three storey over basement early 19th century terraced houses with brown brick walls and Greek revival door cases approached by granite steps.
Significance Rating	Regional
Categories of Special Interest	Architectural, Artistic,
Sensitivity	Medium
Sources	DCC 2022, OSI 1844, OSI 1882, OSI 1911 and OSI 1953, Archiseek 2020a, Bennett 2005, Williams 1994, Hone Craig and Fewer 2002, O'Maitiu 2003, Galavan 2017, Daly et al, 1998 Kelly 1996, IAA 2020, Joyce 1913, Field Survey
Photographs	


Identification No.	DCC RPS 7158, 7159
Additional Identifiers	
Legal Status	Protected Structures
Location	10 to 12 Rathmines Road Lower (Even numbers only)
Date of Construction	early 19th century, extant 1844
Original Use	Houses
Description	Pair of two bay four storey over basement early 19th century terraced houses with red brick walls, stone cornice to parapet and stone quoins, and Greek revival door case approached by granite steps.
Significance Rating	Regional
Categories of Special Interest	Architectural, Artistic,
Sensitivity	Medium
Sources	DCC 2022, OSI 1844, OSI 1882, OSI 1911 and OSI 1953, Archiseek 2020a, Bennett 2005, Williams 1994, Hone Craig and Fewer 2002, O'Maitiu 2003, Galavan 2017, Daly et al, 1998 Kelly 1996, IAA 2020, Joyce 1913, Field Survey
Photographs	


Identification No.	DCC RPS 7153, 7156, 7157
Additional Identifiers	
Legal Status	Protected Structure
Location	4 to 8 Rathmines Road Lower (Even numbers only)
Date of Construction	early 19th century, extant 1844
Original Use	Houses
Description	Row of two bay three storey over basement early 19th century terraced houses with brown brick walls and three centred arched door case approached by granite steps.
Significance Rating	Regional
Categories of Special Interest	Architectural, Artistic,
Sensitivity	Medium
Sources	DCC 2022, OSI 1844, OSI 1882, OSI 1911 and OSI 1953, Archiseek 2020a, Bennett 2005, Williams 1994, Hone Craig and Fewer 2002, O'Maitiu 2003, Galavan 2017, Daly et al, 1998 Kelly 1996, IAA 2020, Joyce 1913, Field Survey
Photographs	


Identification No.	DCC RPS 7151
Additional Identifiers	
Legal Status	Protected Structure
Location	2 Rathmines Road Lower
Date of Construction	early 19th century, extant 1844
Original Use	House
Description	Three bay three storey over basement double fronted early 19th century terraced house with red brick walls and projecting porch approached by granite steps.
Significance Rating	Regional
Categories of Special Interest	Architectural, Artistic,
Sensitivity	Medium
Sources	DCC 2022, OSI 1844, OSI 1882, OSI 1911 and OSI 1953, Archiseek 2020a, Bennett 2005, Williams 1994, Hone Craig and Fewer 2002, O'Maitiu 2003, Galavan 2017, Daly et al, 1998 Kelly 1996, IAA 2020, Joyce 1913, Field Survey
Photographs	


Identification No.	DCC RPS 7366
Additional Identifiers	NIAH 50110159 Dublin City - 1916 Sites of Interest: 16C0001
Legal Status	Protected Structure
Location	33 Richmond Street South
Date of Construction	built c. 1875,
Original Use	public house
Description	Four bay four storey public house, with gables to corner bays and dormers to top floor, 1914 additions by George Cockburn. The building, formerly known as Davy's Pub, was occupied by members of the Irish Citizen's Army during the 1916 Easter Rising, when the strategic location adjacent to the bridge was used to open fire on British soldiers attempting to enter the city centre from Portobello Barracks
Significance Rating	Regional
Categories of Special Interest	Architectural, Historic, Social
Sensitivity	Medium
Sources	DCC 2022, DCC 2003 to 2009, NIAH 2020a, NIAH 2020b, OSI 1882, OSI 1911 and OSI 1953, Archiseek 2020a, M'Cready 1892, Bennett 2005, Casey 2005, Pearson 1998, Kelly 1996, IAA 2020, Field Survey
Photographs	


Identification No.	DCC RPS 7365
Additional Identifiers	NIAH 50110155
Legal Status	Protected Structure
Location	29 Richmond Street South
Date of Construction	built c. 1830
Original Use	House
Description	Licensed premises built c. 1830 Two bay three storey rendered terraced house. Retains shop front to ground floor
Significance Rating	Regional
Categories of Special Interest	Architectural, Artistic, Social
Sensitivity	Medium
Sources	DCC 2022, NIAH 2020a, OSI 1844, OSI 1847, OSI 1864, OSI 1882, OSI 1911 and OSI 1953, Archiseek 2020a, Lewis, 1837, Goodbody 2014, M'Cready 1892, Bennett 2005, Casey 2005, Pearson 1998, Kelly 1996, IAA 2020, Joyce 1913, Field Survey
Photographs	


Identification No.	DCC RPS 7364
Additional Identifiers	NIAH 50110153
Legal Status	Protected Structure
Location	27 Richmond Street South
Date of Construction	built c. 1840
Original Use	House
Description	Two bay three storey brown brick terraced house with rendered quoins, Greek revival door case and later shopfront to ground floor
Significance Rating	Regional
Categories of Special Interest	Architectural, Artistic, Social
Sensitivity	Medium
Sources	DCC 2022, NIAH 2020a, OSI 1844, OSI 1847, OSI 1864, OSI 1882, OSI 1911 and OSI 1953, Archiseek 2020a, Lewis, 1837, Goodbody 2014, M'Cready 1892, Bennett 2005, Casey 2005, Pearson 1998, Kelly 1996, IAA 2020, Joyce 1913, Field Survey
Photographs	


Identification No.	DCC RPS 7363
Additional Identifiers	
Legal Status	Protected Structure
Location	26 Richmond Street South
Date of Construction	Extant 1843
Original Use	House
Description	Two bay three storey brown brick terraced house built c. 1840 with later shopfront to ground floor
Significance Rating	Regional
Categories of Special Interest	Architectural, Artistic, Social
Sensitivity	Medium
Sources	DCC 2022, OSI 1844, OSI 1847, OSI 1864, OSI 1882, OSI 1911 and OSI 1953, Archiseek 2020a, Lewis, 1837, Goodbody 2014, M'Cready 1892, Bennett 2005, Casey 2005, Pearson 1998, Kelly 1996, IAA 2020, Joyce 1913, Field Survey
Photographs	


Identification No.	DCC RPS 7362
Additional Identifiers	NIAH 50110148
Legal Status	Protected Structure
Location	22a Richmond Street South
Date of Construction	c. 1880
Original Use	House
Description	Two bay three storey red brick terraced house with segmental arched openings, moulded brick parapet and shop front to ground floor.
Significance Rating	Regional
Categories of Special Interest	Architectural, Artistic, Social
Sensitivity	Medium
Sources	DCC 2022, NIAH 2020a, OSI 1844, OSI 1847, OSI 1864, OSI 1882, OSI 1911 and OSI 1953, Archiseek 2020a, Lewis, 1837, M'Cready 1892, Bennett 2005, Casey 2005, Pearson 1998, Kelly 1996, IAA 2020, Joyce 1913, Field Survey
Photographs	


Identification No.	DCC RPS 7367
Additional Identifiers	NIAH 50110143, Dublin City - 1916 Sites of Interest: 16B2012,
Legal Status	Protected Structure
Location	45 Richmond Street South
Date of Construction	c. 1800
Original Use	House
Description	Terraced two-bay three-storey former house, built as pair with house to south, having shopfront to ground floor. Now in use as shop and café. Shopfront comprising panelled pilasters, decorative console brackets with acanthus leaf and Tudor-rose detail, dentillated cornice and raised lettering and numbering; square-headed timber display window with panelled stall-risers and double-leaf glazed timber panelled door. This area of Dublin was originally laid out in the eighteenth century, but the opening of the Grand Canal to the south accelerated the development of the street. The building suffered collateral bullet damage during the 1916 rising with Possible strikes on brickwork
Significance Rating	Regional
Categories of Special Interest	Architectural, Artistic, Social
Sensitivity	Medium
Sources	DCC 2022, DCC 2003 to 2009, NIAH 2020a, Taylor 1816, Duncan 1821, OSI 1844, OSI 1847, OSI 1864, OSI 1882, OSI 1911 and OSI 1953, Archiseek 2020a, Lewis, 1837, Goodbody 2014, M'Cready 1892, Bennett 2005, Casey 2005, Pearson 1998, Kelly 1996, IAA 2020, Joyce 1913, Field Survey
Photographs	


Identification No.	DCC RPS 4795 to 4799
Additional Identifiers	
Legal Status	Protected Structures
Location	2 to 6 Lennox Street
Date of Construction	c. 1840
Original Use	terraced houses
Description	Three no two bay two storey over basement yellow brick Houses
Significance Rating	Regional
Categories of Special Interest	Architectural, Artistic,
Sensitivity	Medium
Sources	DCC 2022, OSI 1844, OSI 1847, OSI 1864, OSI 1882, OSI 1911 and OSI 1953, Archiseek 2020a, Lewis, 1837, Goodbody 2014, M'Cready 1892, Bennett 2005, Casey 2005, Pearson 1998, Kelly 1996, IAA 2020, Joyce 1913, Field Survey
Photographs	


Identification No.	DCC RPS 7361
Additional Identifiers	NIAH 50110435
Legal Status	Protected Structure s
Location	11 to 12 Richmond Street South
Date of Construction	built 1895
Original Use	Public House
Description	five-bay two-storey public house over concealed basement, with recessed first floor to north, dated 1895, having pub front to ground floor to front elevation. Raised date plaque flanked by scrolled consoles. There appears to have been another public house at this location earlier in the century as a structure is apparent here on the 1st Edition OS and a J. O'Neill, spirit distiller, is listed at this address in Thom's Directory (1862). Formerly known as Bambrick's, and later the George Bernard Shaw after the playwright who was born on nearby Synge Street.
Significance Rating	Regional
Categories of Special Interest	Architectural, Artistic, Social
Sensitivity	Medium
Sources	DCC 2022, NIAH 2020a, OSI 1890, OSI 1911 and OSI 1953, Archiseek 2020a, Lewis, 1837, Casey 2005, Pearson 1998, Kelly 1996, IAA 2020, Joyce 1913, Field Survey
Photographs	


Identification No.	DCC RPS 7368.
Additional Identifiers	NIAH 50110196
Legal Status	Protected Structure
Location	52 Richmond Street South
Date of Construction	c. 1830
Original Use	House
Description	End-of-terrace two-bay four-storey over basement former house, built c. 1830, as part of a terrace of eight. cast iron balconettes and Greek revival doorcase. Later shopfront to front. The later shopfront attests to its evolution into commercial use in the early twentieth century, and lends contextual interest. Mrs Grace Vandeleur Plunkett, widow of 1916 leader Joseph Mary Plunkett, lived in a flat at this address for some time until her death in 1955.
Significance Rating	Regional
Categories of Special Interest	Architectural, Historical
Sensitivity	Medium
Sources	DCC 2022, NIAH 2020a, OSI 1844, OSI 1847, OSI 1864, OSI 1890, OSI 1911 and OSI 1953, Archiseek 2020a, Lewis, 1837, Goodbody 2014, M'Cready 1892, Bennett 2005, Casey 2005, Pearson 1998, Kelly 1996, IAA 2020, Joyce 1913, Field Survey
Photographs	


Identification No.	DCC RPS 7369
Additional Identifiers	NIAH 50110197
Legal Status	Protected Structure
Location	53 Richmond Street South
Date of Construction	c. 1830
Original Use	House
Description	two bay four storey over basement brown brick house with, cast iron balconettes and Greek revival doorcase
Significance Rating	Regional
Categories of Special Interest	Architectural, Artistic,
Sensitivity	Medium
Sources	DCC 2022, NIAH 2020a, OSI 1844, OSI 1847, OSI 1864, OSI 1890, OSI 1911 and OSI 1953, Archiseek 2020a, Lewis, 1837, Goodbody 2014, M'Cready 1892, Bennett 2005, Casey 2005, Pearson 1998, Kelly 1996, IAA 2020, Joyce 1913, Field Survey
Photographs	


Identification No.	DCC RPS 7370
Additional Identifiers	NIAH 50110198, Dublin City - 1916 Sites of Interest: 16B2013
Legal Status	Protected Structure
Location	54 Richmond Street South
Date of Construction	c. 1830
Original Use	House
Description	two bay four storey over basement brown brick house with, cast iron balconettes and Greek revival doorcase. The building sustained bullet damage during the 1916 rising
Significance Rating	Regional
Categories of Special Interest	Architectural, Artistic, historic
Sensitivity	Medium
Sources	DCC 2022, DCC 2003 to 2009, NIAH 2020a, OSI 1844, OSI 1847, OSI 1864, OSI 1890, OSI 1911 and OSI 1953, Archiseek 2020a, Lewis, 1837, Goodbody 2014, M'Cready 1892, Bennett 2005, Casey 2005, Pearson 1998, Kelly 1996, IAA 2020, Joyce 1913, Field Survey
Photographs	


Identification No.	DCC RPS 7371
Additional Identifiers	NIAH 50110199
Legal Status	Protected Structure
Location	55 Richmond Street South
Date of Construction	c. 1830
Original Use	House
Description	two bay four storey over basement c. 1830 brown brick house with Greek revival doorcase
Significance Rating	Regional
Categories of Special Interest	Architectural, Artistic,
Sensitivity	Medium
Sources	DCC 2022, NIAH 2020a, OSI 1844, OSI 1847, OSI 1864, OSI 1890, OSI 1911 and OSI 1953, Archiseek 2020a, Lewis, 1837, Goodbody 2014, M'Cready 1892, Bennett 2005, Casey 2005, Pearson 1998, Kelly 1996, IAA 2020, Joyce 1913, Field Survey
Photographs	


Identification No.	DCC RPS 7372,
Additional Identifiers	NIAH 50110200
Legal Status	Protected Structure
Location	56 Richmond Street South
Date of Construction	c. 1830
Original Use	House
Description	two bay four storey over basement c. 1830 brown brick house with Greek revival doorcase . 56 has cast iron balconettes.
Significance Rating	Regional
Categories of Special Interest	Architectural, Artistic,
Sensitivity	Medium
Sources	DCC 2022, NIAH 2020a, OSI 1844, OSI 1847, OSI 1864, OSI 1890, OSI 1911 and OSI 1953, Archiseek 2020a, Lewis, 1837, Goodbody 2014, M'Cready 1892, Bennett 2005, Casey 2005, Pearson 1998, Kelly 1996, IAA 2020, Joyce 1913, Field Survey
Photographs	

Identification No.	DCC RPS 7373, 7374
Additional Identifiers	NIAH 50110201, NIAH 50110202
Legal Status	Protected Structure
Location	57 to 58 Richmond Street South
Date of Construction	c. 1830
Original Use	Houses
Description	two bay four storey over basement c. 1830 brown brick house with Greek revival doorcases
Significance Rating	Regional
Categories of Special Interest	Architectural, Artistic,
Sensitivity	Medium
Sources	DCC 2022, NIAH 2020a, OSI 1844, OSI 1847, OSI 1864, OSI 1890, OSI 1911 and OSI 1953, Archiseek 2020a, Lewis, 1837, Goodbody 2014, M'Cready 1892, Bennett 2005, Casey 2005, Pearson 1998, Kelly 1996, IAA 2020, Joyce 1913, Field Survey
Photographs	

Identification No.	DCC RPS 7375
Additional Identifiers	NIAH 50110203, Dublin City - 1916 Sites of Interest: 16B2014
Legal Status	Protected Structure
Location	59 Richmond Street South
Date of Construction	c. 1830
Original Use	House
Description	two bay four storey over basement c. 1830 brown brick house with Greek revival doorcase. The building sustained bullet damage during the 1916 rising
Significance Rating	Regional
Categories of Special Interest	Architectural, Artistic, Historic
Sensitivity	Medium
Sources	DCC 2022, DCC 2003 to 2009, NIAH 2020a, OSI 1844, OSI 1847, OSI 1864, OSI 1890, OSI 1911 and OSI 1953, Archiseek 2020a, Lewis, 1837, Goodbody 2014, M'Cready 1892, Bennett 2005, Casey 2005, Pearson 1998, Kelly 1996, IAA 2020, Joyce 1913, Field Survey
Photographs	


Identification No.	DCC RPS 1168
Additional Identifiers	NIAH 50110428, Dublin City - 1916 Sites of Interest: 16B2009
Legal Status	Protected Structure
Location	35 Camden Street Upper /26 Harcourt Road
Date of Construction	c. 1810
Original Use	House
Description	Three bay three storey commercial premises at corner of Harcourt Road . Painted quoins and later shop front. Timber shopfront comprising panelled pilasters with scrolled decorative console brackets, fascia and carved cornice. Cast-iron Corinthian column to corner, over panelled stall risers retaining early gold-leaf signage 'Cigar Bonder', 'Tobacco Blender' and 'Kelly'. Formerly Kelly's Tobacconist it was used as a military position by the 2nd Battalion of the Irish Volunteers during the 1916 Rising
Significance Rating	Regional
Categories of Special Interest	Architectural, Artistic, social, Historic
Sensitivity	Medium
Sources	DCC 2022, DCC 2003 to 2009, NIAH 2020a, Taylor 1816, Duncan 1821, OSI 1844, OSI 1847, OSI 1864, OSI 1890, OSI 1911 and OSI 1953, Archiseek 2020a, Lewis, 1837, Goodbody 2014, M'Cready 1892, Bennett 2005, Casey 2005, Pearson 1998, Kelly 1996, IAA 2020, Joyce 1913, Field Survey, Taylor 1816, Duncan 1821,
Photographs	


Identification No.	DCC RPS 3586 to 3588
Additional Identifiers	NIAH 50110205 to 50110207
Legal Status	Protected Structures
Location	1 to 3 Harrington Street
Date of Construction	built c. 1830
Original Use	Houses
Description	Terraced four-bay three-storey over basement houses, built c. 1830
Significance Rating	Regional
Categories of Special Interest	Architectural, Artistic
Sensitivity	Medium
Sources	DCC 2022, NIAH 2020a, OSI 1844, OSI 1847, OSI 1864, OSI 1890, OSI 1911 and OSI 1953, Archiseek 2020a, Lewis, 1837, Goodbody 2014, M'Cready 1892, Bennett 2005, Casey 2005, Pearson 1998, Kelly 1996, IAA 2020, Joyce 1913, Field Survey, Taylor 1816, Duncan 1821,
Photographs	


Identification No.	DCC RPS 3617 to 3619
Additional Identifiers	NIAH 50110403 to 50110405
Legal Status	Protected Structures
Location	46 to 48 Harrington Street
Date of Construction	built c. 1825
Original Use	Houses
Description	Terraced three-storey house over basement houses,
Significance Rating	Regional
Categories of Special Interest	Architectural, Artistic
Sensitivity	Medium
Sources	DCC 2022, NIAH 2020a, OSI 1844, OSI 1847, OSI 1864, OSI 1890, OSI 1911 and OSI 1953, Archiseek 2020a, Lewis, 1837, Goodbody 2014, M'Cready 1892, Bennett 2005, Casey 2005, Pearson 1998, Kelly 1996, IAA 2020, Joyce 1913, Field Survey, Taylor 1816, Duncan 1821,
Photographs	


Identification No.	DCC RPS 1167
Additional Identifiers	NIAH 50110411
Legal Status	Protected Structure
Location	7 Camden Street Upper
Date of Construction	c.1815
Original Use	House
Description	Two bay three storey over basement brown brick terraced house with granite parapet, Adamesque Greek revival door case and railings with urn newels. Casey (2005) refers to Nos. 1-12 Camden Street Upper as 'the most complete and satisfying terrace on the street'.
Significance Rating	Regional
Categories of Special Interest	Architectural, Artistic
Sensitivity	Medium
Sources	DCC 2022, NIAH 2020a, Taylor 1816, Duncan 1821, OSI 1844, OSI 1847, OSI 1864, OSI 1890, OSI 1911 and OSI 1953, Archiseek 2020a, Lewis, 1837, Goodbody 2014, M'Cready 1892, Bennett 2005, Casey 2005, Pearson 1998, Kelly 1996, IAA 2020, Joyce 1913, Field Survey, Taylor 1816, Duncan 1821,
Photographs	


Identification No.	DCC RPS 1166
Additional Identifiers	NIAH 50110412
Legal Status	Protected Structure
Location	6 Camden Street Upper
Date of Construction	c.1815
Original Use	House
Description	Two bay three storey over basement rendered c.1815 terraced house with granite parapet, Adamesque door case and railings with urn newels. . Casey (2005) refers to Nos. 1-12 Camden Street Upper as 'the most complete and satisfying terrace on the street'.
Significance Rating	Regional
Categories of Special Interest	Architectural, Artistic
Sensitivity	Medium
Sources	DCC 2022, NIAH 2020a, Taylor 1816, Duncan 1821, OSI 1844, OSI 1847, OSI 1864, OSI 1890, OSI 1911 and OSI 1953, Archiseek 2020a, Lewis, 1837, Goodbody 2014, M'Cready 1892, Bennett 2005, Casey 2005, Pearson 1998, Kelly 1996, IAA 2020, Joyce 1913, Field Survey, Taylor 1816, Duncan 1821,
Photographs	


Identification No.	DCC RPS 1165
Additional Identifiers	NIAH 50110413
Legal Status	Protected Structure
Location	5 Camden Street Upper
Date of Construction	c.1815
Original Use	House
Description	Two bay three storey over basement brown brick c.1815 terraced house with granite parapet with moulded cornice and rendered ground floor. Amalgamated with adjoining house at number 4 and features a oculus window. The ground floor was remodelled in 1912 by T.J. Cullen for Earley and Co.
Significance Rating	Regional
Categories of Special Interest	Architectural, Artistic Historic,
Sensitivity	Medium
Sources	DCC 2022, NIAH 2020a, Taylor 1816, Duncan 1821, OSI 1844, OSI 1847, OSI 1864, OSI 1890, OSI 1911 and OSI 1953, Archiseek 2020a, Lewis, 1837, Goodbody 2014, M'Cready 1892, Bennett 2005, Casey 2005, Pearson 1998, Kelly 1996, IAA 2020, Joyce 1913, Field Survey, Taylor 1816, Duncan 1821,
Photographs	


Identification No.	DCC RPS 1164
Additional Identifiers	NIAH 50110414
Legal Status	Protected Structure
Location	4 Camden Street Upper
Date of Construction	c.1815
Original Use	House
Description	two bay three storey over basement brown brick c.1815 terraced house with granite parapet, Amalgamated with adjoining house at number 5 and features a three centred arch and recessed entrance. The ground floors of 4-5 were remodelled in 1912 by T.J. Cullen for Earley and Co.
Significance Rating	Regional
Categories of Special Interest	Architectural, Artistic Historic,
Sensitivity	Medium
Sources	DCC 2022, NIAH 2020a, Taylor 1816, Duncan 1821, OSI 1844, OSI 1847, OSI 1864, OSI 1890, OSI 1911 and OSI 1953, Archiseek 2020a, Lewis, 1837, Goodbody 2014, M'Cready 1892, Bennett 2005, Casey 2005, Pearson 1998, Kelly 1996, IAA 2020, Joyce 1913, Field Survey, Taylor 1816, Duncan 1821,
Photographs	

Identification No.	DCC RPS 1163, 1162,
Additional Identifiers	NIAH 50110415, 50110416
Legal Status	Protected Structures
Location	3 to 2 Camden Street Upper
Date of Construction	c.1815
Original Use	Houses
Description	two bay three storey over basement brown brick c.1815 terraced houses with granite parapets, Adamesque Greek revival door cases and railings with urn newels. A convent was established in this building and its neighbours to the north by the Little Sisters of the Assumption in 1891. Mosaic work was undertaken there by Ludwig Oppenheimer Ltd in 1915.
Significance Rating	Regional
Categories of Special Interest	Architectural, Artistic, Historic,
Sensitivity	Medium
Sources	DCC 2022, NIAH 2020a, Taylor 1816, Duncan 1821, OSI 1844, OSI 1847, OSI 1864, OSI 1890, OSI 1911 and OSI 1953, Archiseek 2020a, Lewis, 1837, Goodbody 2014, M'Cready 1892, Bennett 2005, Casey 2005, Pearson 1998, Kelly 1996, IAA 2020, Joyce 1913, Field Survey, Taylor 1816, Duncan 1821,
Photographs	

Identification No.	DCC RPS 1161,
Additional Identifiers	NIAH 50110417
Legal Status	Protected Structure
Location	Camden Hall, 1 Camden Street Upper
Date of Construction	c.1815
Original Use	Houses
Description	Pair of two bay three storey over basement rendered c.1815 terraced houses with granite parapet, Adamesque Greek revival door cases and railings with urn newels. A convent was established in this building and its neighbours to the south by the Little Sisters of the Assumption in 1891. A pedestal to the front was added at this time to hold a statue. Mosaic work was undertaken there by Ludwig Oppenheimer Ltd in 1915
Significance Rating	International/National/Regional
Categories of Special Interest	Architectural, Artistic, Historic, social
Sensitivity	Medium
Sources	DCC 2022, NIAH 2020a, Taylor 1816, Duncan 1821, OSI 1844, OSI 1847, OSI 1864, OSI 1890, OSI 1911 and OSI 1953, Archiseek 2020a, Lewis, 1837, Goodbody 2014, M'Cready 1892, Bennett 2005, Casey 2005, Pearson 1998, Kelly 1996, IAA 2020, Joyce 1913, Field Survey, Taylor 1816, Duncan 1821,
Photographs	


Identification No.	RMP DU018051
Additional Identifiers	NIAH 50110427
Legal Status	Recorded Monument
Location	The Bleeding Horse, Camden St Upper
Date of Construction	Public House
Original Use	1649
Description	The public house dates back to 1649, and was located on St. Kevin's Port (now Camden St.) at the junction of two important highways leading out of the city. The present four bay two story building by John Robert Stirling dates to 1871 for Andrew Wren, and is a restrained with a brick upper floor and cast iron pub front.
Significance Rating	Regional
Categories of Special Interest	Architectural, Archaeological, Artistic, Historical, Social
Sensitivity	Medium
Sources	Dúchas 1998, NMS 2020a and 2020b, NIAH 2020a, Down Survey 1656-1658, Brooking 1728, Rocque 1756, Rocque 1760, Taylor & Skinner 1777, Taylor 1816, Duncan 1821, OSI 1844, OSI 1847, OSI 1864, OSI 1890, OSI 1911 and OSI 1953, Archiseek 2020a, Lewis, 1837, Bennett 2005, Casey 2005, Pearson 1998, Lewis, 1837, Lennon and Simms 2008, Goodbody 2014, M'Cready 1892, Bennett 2005, Casey 2005, Price 1942, Pearson 1998, Kelly 1996, IAA 2020, Joyce 1913, Field Survey
Photographs	


Identification No.	DCC RPS 1151
Additional Identifiers	NIAH 50110418
Legal Status	Protected Structure
Location	50 Camden Street Lower
Date of Construction	built c. 1820
Original Use	houses
Description	Attached former pair of two and three-bay three-storey over basement houses, with granite parapet, Adamesque door case and railings with urn newels
Significance Rating	Regional
Categories of Special Interest	Architectural, Artistic,
Sensitivity	Medium
Sources	DCC 2022, NIAH 2020a, Duncan 1821, OSI 1844, OSI 1847, OSI 1864, OSI 1890, OSI 1911 and OSI 1953, Archiseek 2020a, Lewis, 1837, Goodbody 2014, M'Cready 1892, Bennett 2005, Casey 2005, Pearson 1998, Kelly 1996, IAA 2020, Joyce 1913, Field Survey,
Photographs	


Identification No.	DCC RPS 1152
Additional Identifiers	NIAH 50110419
Legal Status	Protected Structure
Location	51 Camden Street Lower
Date of Construction	1820
Original Use	house
Description	Two bay three storey over basement partially rendered brown brick 1820 terraced house with granite parapet, Adamesque door case and railings with urn newels
Significance Rating	Regional
Categories of Special Interest	Architectural, Artistic,
Sensitivity	Medium
Sources	DCC 2022, NIAH 2020a, Duncan 1821, OSI 1844, OSI 1847, OSI 1864, OSI 1890, OSI 1911 and OSI 1953, Archiseek 2020a, Lewis, 1837, Goodbody 2014, M'Cready 1892, Bennett 2005, Casey 2005, Pearson 1998, Kelly 1996, IAA 2020, Joyce 1913, Field Survey
Photographs	


Identification No.	DCC RPS 1153
Additional Identifiers	NIAH 50110420
Legal Status	Protected Structure
Location	52 Camden Street Lower
Date of Construction	1820
Original Use	house
Description	Terraced two-bay three-storey over basement former house, built 1820 with Greek revival door case. Plaque to wall. The building served as a Synagogue from 1892 to 1916. From 1912 to 1914 the building had a secondary function as the headquarters of 'The International Tailors, Pressers and Machinists Union' established by the Jewish workers.
Significance Rating	Regional
Categories of Special Interest	Architectural, Historical
Sensitivity	Medium
Sources	DCC 2022, NIAH 2020a, Duncan 1821, OSI 1844, OSI 1847, OSI 1864, OSI 1890, OSI 1911 and OSI 1953, Archiseek 2020a, Lewis, 1837, Goodbody 2014, M'Cready 1892, Bennett 2005, Casey 2005, Pearson 1998, Kelly 1996, IAA 2020, Joyce 1913, Field Survey
Photographs	


Identification No.	DCC RPS 1154
Additional Identifiers	NIAH 50110421
Legal Status	Protected Structure
Location	56 Camden Street Lower
Date of Construction	c. 1815
Original Use	House
Description	Attached two-bay three-storey brick house, built c. 1815, and recent shopfront to front elevation. Now in use as shop with offices over.
Significance Rating	Regional
Categories of Special Interest	Architectural,
Sensitivity	Medium
Sources	DCC 2022, NIAH 2020a, Taylor 1816, Duncan 1821, OSI 1844, OSI 1847, OSI 1864, OSI 1890, OSI 1911 and OSI 1953, Archiseek 2020a, Lewis, 1837, Goodbody 2014, M'Cready 1892, Bennett 2005, Casey 2005, Pearson 1998, Kelly 1996, IAA 2020, Joyce 1913, Field Survey
Photographs	

Identification No.	DCC RPS 1127 to 1132
Additional Identifiers	NIAH 50110307
Legal Status	Protected Structures
Location	1 to 6 Camden Market
Date of Construction	dated 1907,
Original Use	Apartments
Description	Terrace of six two-bay two-storey shops and apartments. Flat roof having balustraded parapet with stepped central terracotta pediment having moulded terracotta capping, ball finials, scrolled ends and bell finial, and raised lettering reading: '1907 Camden Market'
Significance Rating	Regional
Categories of Special Interest	Architectural, Artistic, Social
Sensitivity	Medium
Sources	DCC 2022, NIAH 2020a, OSI 1911 and OSI 1953, Archiseek 2020a, Bennett 2005, Casey 2005, Pearson 1998, Kelly 1996, IAA 2020, Joyce 1913, Field Survey
Photographs	

Identification No.	DCC RPS 1155
Additional Identifiers	NIAH 50110306, Dublin City - 1916 Sites of Interest: 16B2002
Legal Status	Protected Structure
Location	57 Camden Street Lower
Date of Construction	c. 1810
Original Use	House
Description	Two bay three storey over basement yellow brick shop and house with rendered quoins, replacement shop front. built as a pair with 58. Byrne's Grocer, Wine, & Spirit Merchant, at 57 Camden Street Lower was occupied by 2nd Battalion of the Irish Volunteers during the 1916 Rising
Significance Rating	Regional
Categories of Special Interest	Architectural, Artistic, Historic
Sensitivity	Medium
Sources	DCC 2022, NIAH 2020a, Taylor 1816, Duncan 1821, OSI 1844, OSI 1847, OSI 1864, OSI 1890, OSI 1911 and OSI 1953, Archiseek 2020a, Lewis, 1837, Goodbody 2014, M'Cready 1892, Bennett 2005, Casey 2005, Pearson 1998, Kelly 1996, IAA 2020, Joyce 1913, Field Survey
Photographs	


Identification No.	DCC RPS 1156
Additional Identifiers	NIAH 50110305
Legal Status	Protected Structure
Location	74 Camden Street Lower
Date of Construction	c. 1800
Original Use	House
Description	Two bay three storey over basement rendered shop and house. Casey (2005) describes No. 74 as 'Late Georgian and unusual in having round-headed windows to the piano nobile'
Significance Rating	Regional
Categories of Special Interest	Architectural, Artistic,
Sensitivity	Medium
Sources	DCC 2022, NIAH 2020a, Taylor 1816, Duncan 1821, OSI 1844, OSI 1847, OSI 1864, OSI 1890, OSI 1911 and OSI 1953, Archiseek 2020a, Lewis, 1837, Goodbody 2014, M'Cready 1892, Bennett 2005, Casey 2005, Pearson 1998, Kelly 1996, IAA 2020, Joyce 1913, Field Survey
Photographs	


Identification No.	DCC RPS 1157
Additional Identifiers	NIAH 50110304
Legal Status	Protected Structure
Location	75 Camden Street Lower
Date of Construction	c. 1790
Original Use	House
Description	Three bay three storey house. Casey (2005) describes No. 75 as 'Late Georgian and unusual in having round-headed windows to the piano nobile'. From 1814 it was the residence of Thomas Pleasant's, a businessman and philanthropist whose charitable works included the construction of the Stove Tenter House in Cork Street. On Pleasant's death the house was remodelled as an orphanage and school for Protestant girls.
Significance Rating	Regional
Categories of Special Interest	Architectural, Historic
Sensitivity	Medium
Sources	DCC 2022, NIAH 2020a, Wilson 1798, Taylor 1816, Duncan 1821, OSI 1844, OSI 1847, OSI 1864, OSI 1890, OSI 1911 and OSI 1953, Archiseek 2020a, Lewis, 1837, Goodbody 2014, M'Cready 1892, Bennett 2005, Casey 2005, Pearson 1998, Kelly 1996, IAA 2020, Joyce 1913, Field Survey
Photographs	


Identification No.	DCC RPS 1150
Additional Identifiers	NIAH 50920209, Dublin City - 1916 Sites of Interest: 16B2004
Legal Status	Protected Structure
Location	43 Camden Street Lower
Date of Construction	c. 1790,
Original Use	House
Description	Attached two-bay three-storey former house and projecting single-storey shop extension to front elevation, added c. 1900. Built as one of a pair with No. 42 this building was rebuilt in the nineteenth and twentieth centuries. Originally set back from the street behind a railed front area, a single-storey shop extension was provided at the turn of the twentieth century to increase the commercial space, reflecting the commercial development which defined Camden Street Lower during this period. The building sustained damage from bullets during the 1916 Rising. Alterations by Beckett & Harrington, 1949.
Significance Rating	Regional
Categories of Special Interest	Architectural, Historic
Sensitivity	Medium
Sources	DCC 2022, DCC 2003 to 2009, NIAH 2020a, Wilson 1798, Taylor 1816, Duncan 1821, OSI 1844, OSI 1847, OSI 1864, OSI 1890, OSI 1911 and OSI 1953, Archiseek 2020a, Lewis, 1837, Goodbody 2014, M'Cready 1892, Bennett 2005, Casey 2005, Pearson 1998, Kelly 1996, IAA 2020, Joyce 1913, Field Survey
Photographs	


Identification No.	DCC RPS 1149
Additional Identifiers	NIAH 50920208, Dublin City - 1916 Sites of Interest: 16B2007
Legal Status	Protected Structure
Location	Cassidy's 42 Camden Street Lower
Date of Construction	c. 1790
Original Use	House
Description	Attached two-bay three-storey former house, built c. 1790, with projecting single-storey public house to west elevation added c. 1890 with a central plate glass window framed by colonettes and flanked by doorcases and end pilasters with leafy fluted capitals. Gilded lettering to fascia and pretty parapet grille flanked by diminutive lions on panelled pedestals. The original house was built as a pair with No. 43 (50920209), and the shopfront was added during the late Victorian period, reflecting the commercial development which characterised Camden Street Lower during the period. Previously known as Delahunt's, it was used as an outpost by the 2 nd battalion of the Irish Volunteers during the Easter Rising of 1916
Significance Rating	Regional
Categories of Special Interest	Architectural Artistic, Social, Historic
Sensitivity	Medium
Sources	DCC 2022, DCC 2003 to 2009, NIAH 2020a, Wilson 1798, Taylor 1816, Duncan 1821, OSI 1844, OSI 1847, OSI 1864, OSI 1890, OSI 1911 and OSI 1953, Archiseek 2020a, Lewis, 1837, Goodbody 2014, M'Cready 1892, Bennett 2005, Casey 2005, Pearson 1998, Kelly 1996, IAA 2020, Joyce 1913, Field Survey





Identification No.	DCC RPS 1148
Additional Identifiers	NIAH 50920206
Legal Status	Protected Structure
Location	Carvill's 39 Camden Street Lower
Date of Construction	1905-6.
Original Use	Public house
Description	Attached gable-fronted two-bay three-storey public house, dated 1906, with original pub shopfront to front elevation. Now in use as public house and restaurant. Ashlar limestone pediment to break-through red brick west gable, having keyed circular limestone plaque inscribed '1906', original fascia board mounted over 'DELAHUNT', The tiled threshold features the initials of John Delahunt, who was an Edwardian tea, wine and spirit merchant.
Significance Rating	Regional
Categories of Special Interest	Architectural, Artistic Social
Sensitivity	Medium
Sources	DCC 2022, NIAH 2020a, OSI 1911 and OSI 1953, Archiseek 2020a, M'Cready 1892, Bennett 2005, Casey 2005, Pearson 1998, Kelly 1996, IAA 2020, Joyce 1913, Field Survey
Photographs	


Identification No.	DCC RPS 8811, 8812
Additional Identifiers	NIAH 50920204 NIAH 50920203
Legal Status	Protected under Policy BHA9 of the Dublin City Development Plan (DCC 2022). It is indicated as an area hatched in red, and recognised through inclusion on the NIAH
Location	35 to 36 Camden Street Lower
Date of Construction	c. 1760,
Original Use	House
Description	Attached pair two-bay three-storey former houses, built c. 1760. Now in use as shops. Full-height canted-bay to rear (east), projecting single-storey shop extension to front (west) elevation added c. 1890.
Significance Rating	Regional
Categories of Special Interest	Architectural
Sensitivity	Medium
Sources	DCC 2022, NIAH 2020a, Rocque 1756, Rocque 1760, Taylor & Skinner 1777, Taylor 1816, Duncan 1821, OSI 1844, OSI 1847, OSI 1864, OSI 1890, OSI 1911 and OSI 1953, Archiseek 2020a, Lewis, 1837, Goodbody 2014, M'Cready 1892, Bennett 2005, Casey 2005, Pearson 1998, Hone Craig and Fewer 2002, IAA 2020, Joyce 1913, Field Survey
Photographs	


Identification No.	DCC RPS 1158
Additional Identifiers	NIAH 50110300
Legal Status	Protected Structure
Location	85 to 86 Camden Street Lower
Date of Construction	1912
Original Use	Cinema
Description	Camden De Luxe Hotel. Attached five-bay three-storey former cinema, built 1912 to the design of Frederik Hayes. Extended in 1920 to include 86. Art Deco Remodelling dates to 1933 by Jones & Kelly. The facade is clad with a polychromatic tile veneer with two pylon like ends Incorporating two-bay blocks to north and south elevations. Now in use as hotel and night club. Paired raised bays flanking façade, having polychrome tiled plat bands. Horizontal polychrome tiled plat band to parapet. Polychrome tiled wall. Pilasters flanking centre bays. Applied raised lettering reading 'Camden De Luxe Hotel'. Timber canopy with scalloped skirting over polished granite walls to ground floor. Square-headed window openings with tiled surrounds and replacement windows, those to centre bays arranged in vertical strips having polychrome geometric aprons. Square-headed entrance to front, nosed polished granite steps, recent steel shuttering.
Significance Rating	Regional
Categories of Special Interest	Architectural, Artistic, Historic Social
Sensitivity	Medium
Sources	DCC 2022, NIAH 2020a, OSI 1911 and OSI 1953, Archiseek 2020a, Lewis, 1837, Goodbody 2014, M'Cready 1892, Bennett 2005, Casey 2005, Pearson 1998, Kelly 1996, IAA 2020, Joyce 1913, Field Survey
Photographs	


Identification No.	RMP DU018020647
Additional Identifiers	DCC RPS 1159 NIAH 50110301
Legal Status	Protected Structure and Recorded Monument
Location	91 Camden Street Lower
Date of Construction	built c. 1730,
Original Use	House
Description	Two bay three-storey over basement with attic former gabled townhouse, built c. 1730, with timber shopfront to ground floor inserted c. 1890, and return to rear (west) elevation. rendered with fanlight to top floor
Significance Rating	Regional
Categories of Special Interest	Architectural, Archaeological, Historic,
Sensitivity	Medium
Sources	DCC 2022, Dúchas 1998, NMS 2020a and 2020b, NIAH 2020a, Brooking 1728, Rocque 1756, Rocque 1760, Wilson 1798, Taylor & Skinner 1777, Taylor 1816, Duncan 1821, OSI 1844, OSI 1847, OSI 1864, OSI 1890, OSI 1911 and OSI 1953, Archiseek 2020a, Lewis, 1837, Lennon and Simms 2008, Goodbody 2014, M'Cready 1892, Bennett 2005, Casey 2005, Pearson 1998, IAA 2020, Field Survey
Photographs	


Identification No.	DCC RPS 1160
Additional Identifiers	NIAH 50110302
Legal Status	Protected Structure
Location	92 Camden Street Lower
Date of Construction	built 1882
Original Use	House
Description	Corner-sited attached gable-fronted two-bay four-storey former house with attic accommodation, recent timber shopfront to ground floor, in use as a licensed premises. Carved round-headed limestone date plaque to No. 92, with lettering reading 'Est 1882'.
Significance Rating	Regional
Categories of Special Interest	Architectural
Sensitivity	Medium
Sources	DCC 2022, NIAH 2020a, OSI 1890, OSI 1911 and OSI 1953, Archiseek 2020a, M'Cready 1892, Bennett 2005, Casey 2005, Pearson 1998, IAA 2020, Field Survey
Photographs	


Identification No.	DCC RPS 1147
Additional Identifiers	NIAH 50920185
Legal Status	Protected Structure
Location	9 Camden Street Lower
Date of Construction	built c. 1780,
Original Use	House
Description	Attached three-bay three-storey former house, with shopfront to front elevation and full-height return to rear elevation. Refronted c. 1850. Art Deco-style leaded stained-glass transom lights over shopfront openings
Significance Rating	Regional
Categories of Special Interest	Architectural, Artistic, Cultural, Historic, Technical, Scientific, Social
Sensitivity	Medium
Sources	DCC 2022, NIAH 2020a, Wilson 1798, Taylor & Skinner 1777, Taylor 1816, Duncan 1821, OSI 1844, OSI 1847, OSI 1864, OSI 1890, OSI 1911 and OSI 1953, Archiseek 2020a, Lewis, 1837, Goodbody 2014, M'Cready 1892, Bennett 2005, Casey 2005, Pearson 1998, IAA 2020, Field Survey
Photographs	


Identification No.	DCC RPS 1146
Additional Identifiers	NIAH 50920183
Legal Status	Protected Structure
Location	1 to 4 Camden Street Lower
Date of Construction	1925
Original Use	department store
Description	Three-storey commercial building, Formerly a department store, built 1925 to 1927 to the design of R. M Butler. It has a curved corner and two long show facades with long glazed openings and concrete frame. Trabeated treatment and pilasters to the second floor and balustraded parapet. An early reinforced concrete building, designed by R.M. Butler as a department store for Gorevan Brothers. Butler was an influential architect having been Professor in the School of Architecture, UCD, 1924-1942, and editor of the Irish Builder, 1899-1935. The interior was remodelled about 1975 for use by Irish Nationwide Building Society, but retains a cast-iron staircase with stained-glass window.
Significance Rating	Regional
Categories of Special Interest	Architectural, Artistic, Historical, Technical
Sensitivity	Medium
Sources	DCC 2022, NIAH 2020a, OSI 1911 and OSI 1953, Archiseek 2020a, Lewis, 1837, Lennon and Simms 2008, Goodbody 2014, M'Cready 1892, Bennett 2005, Casey 2005, Pearson 1998, IAA 2020, Field Survey
Photographs	


Identification No.	DCC RPS 8551
Additional Identifiers	NIAH 50110038
Legal Status	Protected Structure
Location	25 Wexford Street
Date of Construction	built c. 1750.
Original Use	House
Description	Two bay three storey Licensed premises, Whelan's pub retains a 1894 pub front attributed to J.J O'Callaghan which features a deep limestone fascia, pink granite pilasters and foliate capitals and big inverted brackets
Significance Rating	Regional
Categories of Special Interest	Architectural, Artistic, Historical, Social
Sensitivity	Medium
Sources	DCC 2022, NIAH 2020a, Brooking 1728, Rocque 1756, Taylor & Skinner 1777, Wilson 1798, Taylor 1816, Duncan 1821, OSI 1844, OSI 1847, OSI 1864, OSI 1890, OSI 1911 and OSI 1953, Archiseek 2020a, Lewis, 1837, Lennon and Simms 2008, Goodbody 2014, M'Cready 1892, Bennett 2005, Casey 2005, Pearson 1998, IAA 2020, Field Survey
Photographs	


Identification No.	DCC RPS 8552
Additional Identifiers	NIAH 50110037
Legal Status	Protected Structure
Location	40 Wexford Street
Date of Construction	c.1880
Original Use	Commercial building
Description	Four storey Licensed premises, and composed of brick with Portland stone arcade to the ground floor, composition stone quoins, window frames and cornice.
Significance Rating	Regional
Categories of Special Interest	Architectural, Social
Sensitivity	Medium
Sources	DCC 2022, NIAH 2020a, OSI 1892, OSI 1911 and OSI 1953, Archiseek 2020a, Bennett 2005, Casey 2005, Pearson 1998, IAA 2020, Field Survey
Photographs	


Identification No.	DCC RPS 6705
Additional Identifiers	NIAH 50110020, Dublin City - 1916 Sites of Interest: 16B2008
Legal Status	Protected Structure
Location	Technological University Dublin Aungier Street
Date of Construction	built c. 1870,
Original Use	Biscuit Factory
Description	Remains of former biscuit factory, built c. 1870, comprising arcaded seven-bay granite ground floor on Peter's Row, doorway, fascia and cornice to block on Bishop Street, and lettering to base of further block to west on Bishop Street. All now forming part of third level college, built 1994. The biscuit factory was a garrison for the 2 nd battalion of the Irish Volunteers during the 1916 Rising
Significance Rating	Regional
Categories of Special Interest	Architectural, Social, Historic, Technical
Sensitivity	Medium
Sources	DCC 2022, DCC 2013, DCC 2003 to 2009, Dúchas 1998, NMS 2020a and 2020b, NIAH 2020a, OSI 1892, OSI 1911 and OSI 1953, Archiseek 2020a, Bennett 2005, Casey 2005, Pearson 1998, IAA 2020, Field Survey
Photographs	


Identification No.	DCC RPS 307
Additional Identifiers	NIAH 50110018
Legal Status	Protected Structure
Location	54 Aungier St.
Date of Construction	c. 1760
Original Use	House
Description	End of Terrace three bay three storey house, with granite faced shop front to ground floor added c. 2001. Top floor removed c.1960. The remodelled façade and recent shopfront to this building hide an eighteenth-century house. According to Casey (2005) it is the 'best house on the west side' of Aungier Street and the plasterwork scheme is 'equal to the best production of the Dublin School'.
Significance Rating	Regional
Categories of Special Interest	Architectural, Artistic, Social
Sensitivity	Medium
Sources	DCC 2022, DCC 2013, NIAH 2020a, Rocque 1760, Wilson 1798, Taylor 1816, Duncan 1821, OSI 1844, OSI 1847, OSI 1864, OSI 1892, OSI 1911 and OSI 1953, Archiseek 2020a, Lewis, 1837, Lennon and Simms 2008, Goodbody 2014, M'Cready 1892, Bennett 2005, Casey 2005, Pearson 1998, IAA 2020, Field Survey
Photographs	


Identification No.	DCC RPS 308
Additional Identifiers	NIAH 50110017
Legal Status	Protected Structure
Location	Avalon house 55 Aungier St.
Date of Construction	1879
Original Use	College
Description	Formerly the Carmichael School of Medicine of 1879 and designed by C.G. Henderson. And composed of large but modest brick class room blocks. It was altered in 1905 by Albert E Murray. This included the present terracotta shopfront with its barley sugar colonettes and arched windows and supporting canopied porch
Significance Rating	Regional
Categories of Special Interest	Architectural, Artistic, Historic, Social
Sensitivity	Medium
Sources	DCC 2022, DCC 2013, NIAH 2020a, OSI 1892, OSI 1911 and OSI 1953, Archiseek 2020a, Lewis, 1837, Lennon and Simms 2008, Goodbody 2014, M'Cready 1892, Bennett 2005, Casey 2005, Pearson 1998, IAA 2020, Field Survey
Photographs	


Identification No.	DCC RPS 306
Additional Identifiers	NIAH 50920131, Dublin City - 1916 Sites of Interest: 16B2001
Legal Status	Protected Structure
Location	43 Aungier Street
Date of Construction	c. 1890
Original Use	Licensed premises
Description	Prominent corner sited two bay four storey red brick Licensed premises with segmental arched openings, yellow brick plat bands to each floor and dressed limestone pub front to ground floor. Three bays to south elevation earlier building incorporated in to it on Digges Street. The building sustained collateral damage from bullets fired during the 1916 Rising by or against the 2 nd battalion of the Irish Volunteers
Significance Rating	Regional
Categories of Special Interest	Architectural, Artistic, Social
Sensitivity	Medium
Sources	DCC 2022, DCC 2013, DCC 2003 to 2009, NIAH 2020a, OSI 1892, OSI 1911 and OSI 1953, Archiseek 2020a, Lewis, 1837, Lennon and Simms 2008, Goodbody 2014, M'Cready 1892, Bennett 2005, Casey 2005, Pearson 1998, IAA 2020, Field Survey
Photographs	


Identification No.	RMP DU018439
Additional Identifiers	DCC RPS 305 NIAH 50920130
Legal Status	Protected Structure and Recorded Monument
Location	31 Aungier Street
Date of Construction	built 1726,
Original Use	house.
Description	End of terrace two bay three story former Huguenot house, built 1726 according to NIAH and c 1730 according to DCC. It was formerly gable fronted with an additional storey and shopfront which were removed c. 1970. basement filled in c. 1900. Well preserved interior retains early Georgian joinery.
Significance Rating	Regional
Categories of Special Interest	Architectural, Social
Sensitivity	Medium
Sources	DCC 2022, DCC 2013, Dúchas 1998, NMS 2020a and 2020b, NIAH 2020a, Brooking 1728, Rocque 1756, Rocque 1760, Taylor & Skinner 1777, Taylor 1816, Duncan 1821, OSI 1843 to 1844, OSI 1847, OSI 1864, OSI 1892, OSI 1911 and OSI 1953, Archiseek 2020a, Lewis, 1837, Lennon and Simms 2008, Goodbody 2014, M'Cready 1892, Bennett 2005, Casey 2005, Pearson 1998, Kelly 1996, IAA 2020, Joyce 1913, Field Survey
Photographs	


Identification No.	DCC RPS 309
Additional Identifiers	NIAH 50110013
Legal Status	Protected Structure
Location	Church of Our Lady of Mount Carmel 56 to 58 Aungier Street
Date of Construction	1825
Original Use	Church
Description	Church of Our Lady of Mount Carmel built by George Papworth, date to 1825. it was extended in 1844, becoming the side aisle of a larger church and again in 1859 by J.J McCarthy who added another aisle. Further alterations in 1951 by J.J Robinson. The statues of the Virgin and St. John are by D'Onne and flank the entrance to a top lit vestibule. The entrance to the church was originally on Whitefriar Street but was moved to Aungier street in 1951
Significance Rating	Regional
Categories of Special Interest	Archaeological, Architectural, Artistic, Historical, Social
Sensitivity	Medium
Sources	DCC 2022, DCC 2013, Dúchas 1998, NMS 2020a and 2020b, NIAH 2020a, Brooking 1728, Rocque 1756, Rocque 1760, Taylor 1816, Duncan 1821, OSI 1844, OSI 1847, OSI 1864, OSI 1892, OSI 1911 and OSI 1953, Archiseek 2020a, Lewis, 1837, Clarke 2002, Lennon and Simms 2008, Goodbody 2014, M'Cready 1892, Bennett 2005, Casey 2005, Pearson 1998, Kelly 1996, IAA 2020, Joyce 1913, Field Survey
Photographs	


Identification No.	RMP DU018020049
Additional Identifiers	DCC RPS 310 NIAH 50110012
Legal Status	Protected Structure and Recorded Monument
Location	59 to 62 Aungier Street
Date of Construction	1915
Original Use	Carmelite Priory
Description	Cement rendered priory built 1915 to the design of C.B Powell. Replaced priory of c. 1840 The modern Carmelite friary on Whitefriar Street occupies the site of St. Mary's Friary. It was founded c. 1280 on land granted by Sir Robert Baggot, Chief Justice. When the site was dissolved in 1541, the possessions consisted of 3 acres, the church and other buildings which had been demolished except for a hall, room and table with two cellars. Shown on Speed's map of 1610 as 'white friars'
Significance Rating	Regional
Categories of Special Interest	Architectural, Historic, Social
Sensitivity	High/Medium
Sources	DCC 2022, DCC 2013, Dúchas 1998, NMS 2020a and 2020b, NIAH 2020a, Brooking 1728, Rocque 1756, Rocque 1760, Taylor 1816, Duncan 1821, OSI 1844, OSI 1847, OSI 1864, OSI 1892, OSI 1911 and OSI 1953, Archiseek 2020a, Lewis, 1837, Clarke 2002, Lennon and Simms 2008, Goodbody 2014, M'Cready 1892, Bennett 2005, Casey 2005, Pearson 1998, Kelly 1996, IAA 2020, Joyce 1913, FMD map H6 (1978), Gwynn and Handcock 1970, 289, Gillespie 1973, 33), Field Survey
Photographs	


Identification No.	DCC RPS 311
Additional Identifiers	NIAH 50110011
Legal Status	Protected Structure
Location	63 Aungier Street
Date of Construction	c. 1725
Original Use	House
Description	Terraced two bay four story red brick house, 17 th century in origin according to DCC. NIAH state it was built c. 1725 and refaced c. 1890, having shopfront of c. 1890 to ground floor. Upper floors refaced in the 20 th century. One of a pair with number 64
Significance Rating	Regional
Categories of Special Interest	Architectural, Artistic
Sensitivity	Medium
Sources	DCC 2022, DCC 2013, NIAH 2020a, Brooking 1728, Rocque 1756, Rocque 1760, Taylor 1816, Duncan 1821, OSI 1844, OSI 1847, OSI 1864, OSI 1892, OSI 1911 and OSI 1953, Archiseek 2020a, Lewis, 1837, Clarke 2002, Lennon and Simms 2008, Goodbody 2014, M'Cready 1892, Bennett 2005, Casey 2005, Pearson 1998, Kelly 1996, IAA 2020, Joyce 1913, Field Survey
Photographs	


Identification No.	DCC RPS 312
Additional Identifiers	NIAH 50110010
Legal Status	Protected Structure
Location	64 Aungier Street
Date of Construction	built c. 1770
Original Use	House
Description	Terraced two bay four story rendered house of 17 th century origins according to DCC but NIAH state it was built c. 1770. DCC state it retains an early shopfront of c. 1890 to ground floor. One of three similar buildings along with number 63
Significance Rating	Regional
Categories of Special Interest	Architectural, Artistic
Sensitivity	Medium
Sources	DCC 2022, DCC 2013, NIAH 2020a, Taylor 1816, Duncan 1821, OSI 1844, OSI 1847, OSI 1864, OSI 1892, OSI 1911 and OSI 1953, Archiseek 2020a, Lewis, 1837, Clarke 2002, Lennon and Simms 2008, Goodbody 2014, M'Cready 1892, Bennett 2005, Casey 2005, Pearson 1998, Kelly 1996, IAA 2020, Joyce 1913, Field Survey
Photographs	


Identification No.	DCC RPS 313
Additional Identifiers	NIAH 50110009
Legal Status	Protected Structure
Location	65 Aungier Street
Date of Construction	c. 1725
Original Use	House
Description	End of terraced two bay four story yellow brick house of 17 th century origins according to DCC but NIAH state it was built c. 1725 and refaced c. 1900, having shopfront to ground floor. Part of the former mansion at number 66 which was demolished.
Significance Rating	Regional
Categories of Special Interest	Architectural, Artistic
Sensitivity	Medium
Sources	DCC 2022, DCC 2013, NIAH 2020a, Brooking 1728, Rocque 1756, Rocque 1760, Taylor 1816, Duncan 1821, OSI 1844, OSI 1847, OSI 1864, OSI 1892, OSI 1911 and OSI 1953, Archiseek 2020a, Lewis, 1837, Lennon and Simms 2008, Goodbody 2014, M'Cready 1892, Bennett 2005, Casey 2005, Pearson 1998, Kelly 1996, IAA 2020, Field Survey
Photographs	


Identification No.	DU018-020162
Additional Identifiers	
Legal Status	Recorded Monument
Location	Archway Longford Street
Date of Construction	c. 1725
Original Use	Houses
Description	Archway, reportedly the remnant an 'old Theatre' marked on Rocque's map 1756. This was the Theatre Royal, built 1733 by the architect of the Parliament House, Edward Lovett Pearce. Recent investigations and subsequent cartographic evidence suggest it is a remnant of the houses that replaced the theatre which are evident on Rocque and Scale's map of 1773
Significance Rating	Regional
Categories of Special Interest	Architectural, Artistic
Sensitivity	Medium
Sources	DCC 2013, Dúchas 1998, NMS 2020a and 2020b, Brooking 1728, Rocque 1756, Rocque 1760, Rocque and Scale 1773, Taylor 1816, Duncan 1821, OSI 1844, OSI 1847, OSI 1864, OSI 1892, OSI 1911 and OSI 1953, Archiseek 2020a, Lewis, 1837, Clarke 2002, Lennon and Simms 2008, Goodbody 2014, M'Cready 1892, Bennett 2005, Casey 2005, Pearson 1998, Kelly 1996, IAA 2020, Joyce 1913, Field Survey
Photographs	


Identification No.	DCC RPS 8805
Additional Identifiers	NIAH 50110006
Legal Status	Protected Structure
Location	73 Aungier Street
Date of Construction	built c. 1730,
Original Use	House
Description	Terraced two-bay three-storey over basement house, built c. 1730, refaced c. 1890 and shopfront inserted to ground floor according to the NIAH. DCC gives a date of c.1740 who also state that the third floor was removed c. 1900
Significance Rating	Regional
Categories of Special Interest	Architectural, Artistic,
Sensitivity	Medium
Sources	DCC 2022, DCC 2013, NIAH 2020a, Brooking 1728, Rocque 1756, Rocque 1760, Taylor & Skinner 1777, Taylor 1816, Duncan 1821, OSI 1844, OSI 1847, OSI 1864, OSI 1892, OSI 1911 and OSI 1953, Archiseek 2020a, Lewis, 1837, Lennon and Simms 2008, Goodbody 2014, M'Cready 1892, Bennett 2005, Casey 2005, Pearson 1998, Hone Craig and Fewer 2002, Kelly 1996, IAA 2020, Joyce 1913, Field Survey
Photographs	


Identification No.	DCC RPS 314
Additional Identifiers	NIAH 50110005
Legal Status	Protected Structure
Location	76 Aungier Street
Date of Construction	built c. 1760
Original Use	House
Description	Terraced two bay four storey rendered house built c. 1760 with modern shop to ground floor. One of a pair with number 77 and may have originally been part of a four bay house
Significance Rating	Regional
Categories of Special Interest	Architectural
Sensitivity	Medium
Sources	DCC 2022, DCC 2013, NIAH 2020a, Rocque 1756, Rocque 1760, Taylor 1816, Duncan 1821, OSI 1844, OSI 1847, OSI 1864, OSI 1892, OSI 1911 and OSI 1953, Archiseek 2020a, Lewis, 1837, Clarke 2002, Lennon and Simms 2008, Goodbody 2014, M'Cready 1892, Bennett 2005, Casey 2005, Pearson 1998, Kelly 1996, IAA 2020, Joyce 1913, Field Survey
Photographs	


Identification No.	DCC RPS 315
Additional Identifiers	NIAH 50110004
Legal Status	Protected Structure
Location	77 Aungier Street
Date of Construction	c. 1760
Original Use	House
Description	Terraced two bay four storey rendered house. DCC give a date of c.1750. NIAH state c. 1760. One of a pair with number 76 and may have originally been part of a four bay house
Significance Rating	Regional
Categories of Special Interest	Architectural, Social
Sensitivity	Medium
Sources	DCC 2022, DCC 2013, NIAH 2020a, Rocque 1756, Rocque 1760, Taylor 1816, Duncan 1821, OSI 1844, OSI 1847, OSI 1864, OSI 1892, OSI 1911 and OSI 1953, Archiseek 2020a, Lewis, 1837, Clarke 2002, Lennon and Simms 2008, Goodbody 2014, M'Cready 1892, Bennett 2005, Casey 2005, Pearson 1998, Kelly 1996, IAA 2020, Joyce 1913, Field Survey
Photographs	


Identification No.	DCC RPS 316
Additional Identifiers	NIAH 50110003
Legal Status	Protected Structure
Location	78 Aungier Street
Date of Construction	c. 1725
Original Use	House
Description	Terraced two bay four storey red brick c. 1725 house. DCC give a date of 1750. 20 th century shop front.
Significance Rating	Regional
Categories of Special Interest	Architectural, Artistic
Sensitivity	Medium
Sources	DCC 2022, DCC 2013, NIAH 2020a, Brooking 1728, Rocque 1756, Rocque 1760, Taylor 1816, Duncan 1821, OSI 1844, OSI 1847, OSI 1864, OSI 1892, OSI 1911 and OSI 1953, Archiseek 2020a, Lewis, 1837, Clarke 2002, Lennon and Simms 2008, Goodbody 2014, M'Cready 1892, Bennett 2005, Casey 2005, Pearson 1998, Kelly 1996, IAA 2020, Joyce 1913, Field Survey
Photographs	


Identification No.	DCC RPS 317
Additional Identifiers	NIAH 50110002
Legal Status	Protected Structure
Location	80 Aungier Street
Date of Construction	c. 1740,
Original Use	House
Description	Terraced two bay four storey rendered house built c. 1740, refaced c. 1870 with 19 th century shop front
Significance Rating	Regional
Categories of Special Interest	Architectural,
Sensitivity	Medium
Sources	DCC 2022, DCC 2013, NIAH 2020a, Brooking 1728, Rocque 1756, Rocque 1760, Taylor 1816, Duncan 1821, OSI 1844, OSI 1847, OSI 1864, OSI 1892, OSI 1911 and OSI 1953, Archiseek 2020a, Lewis, 1837, Clarke 2002, Lennon and Simms 2008, Goodbody 2014, M'Cready 1892, Bennett 2005, Casey 2005, Pearson 1998, Kelly 1996, IAA 2020, Joyce 1913, Field. Survey
Photographs	


Identification No.	DCC RPS 8665
Additional Identifiers	NIAH 50920129
Legal Status	Protected Structure
Location	58 York Street
Date of Construction	built 1897
Original Use	Public House
Description	Swan Bar, a landmark corner sited two bay four storey public house with four bays to the side elevation. Retains a fine stucco pub front dating to 1897. Incorporates earlier building fabric. High quality joinery to ground floor 19 th century Pub.
Significance Rating	Regional
Categories of Special Interest	Architectural, Artistic, Social
Sensitivity	Medium
Sources	DCC 2022, DCC 2013, NIAH 2020a, OSI 1892, OSI 1911 and OSI 1953, Archiseek 2020a, Lewis, 1837, Clarke 2002, Lennon and Simms 2008, Goodbody 2014, M'Cready 1892, Bennett 2005, Casey 2005, Pearson 1998, Kelly 1996, IAA 2020, Joyce 1913, Field Survey
Photographs	


Identification No.	RMP DU018438
Additional Identifiers	DCC RPS 304 NIAH 50920128
Legal Status	Protected Structure and Recorded Monument/
Location	25 Aungier Street
Date of Construction	c. 1740
Original Use	House
Description	Terraced three bay three story r over basement cement rendered terraced house built c. 1740, Dormer attic inserted c. 1900. Separate entrance giving access to upper floors
Significance Rating	Regional
Categories of Special Interest	Architectural, Social
Sensitivity	Medium
Sources	DCC 2022, DCC 2013, Dúchas 1998, NMS 2020a and 2020b, NIAH 2020a, Rocque 1756, Rocque 1760, Taylor 1816, Duncan 1821, OSI 1844, OSI 1847, OSI 1864, OSI 1892, OSI 1911 and OSI 1953, Archiseek 2020a, Lewis, 1837, Lennon and Simms 2008, Goodbody 2014, M'Cready 1892, Bennett 2005, Casey 2005, Pearson 1998, Kelly 1996, IAA 2020, Joyce 1913, Field Survey
Photographs	


Identification No.	DCC RPS 303
Additional Identifiers	NIAH 50920127
Legal Status	Protected Structure
Location	24 Aungier Street
Date of Construction	c. 1760
Original Use	House
Description	Terraced wo bay four story rendered terraced house with shop to ground floor
Significance Rating	Regional
Categories of Special Interest	Architectural,
Sensitivity	Medium
Sources	DCC 2022, DCC 2013, NIAH 2020a, Rocque 1756, Rocque 1760, Taylor 1816, Duncan 1821, OSI 1844, OSI 1847, OSI 1864, OSI 1892, OSI 1911 and OSI 1953, Archiseek 2020a, Lewis, 1837, Clarke 2002, Lennon and Simms 2008, Goodbody 2014, M'Cready 1892, Bennett 2005, Casey 2005, Pearson 1998, Kelly 1996, IAA 2020, Joyce 1913, Field Survey
Photographs	


Identification No.	RMP DU018437
Additional Identifiers	DCC RPS 302 NIAH 50920126
Legal Status	Protected Structure and Recorded Monument
Location	23 Aungier Street
Date of Construction	c. 1720,
Original Use	House
Description	Terraced three bay four story yellow brick house built c. 1720, with shops to ground floor. now in use as shops and apartments. Refaced c. 1900
Significance Rating	Regional
Categories of Special Interest	Architectural, Archaeological, Social
Sensitivity	Medium
Sources	DCC 2022, DCC 2013, Dúchas 1998, NMS 2020a and 2020b, NIAH 2020a, Brooking 1728, Rocque 1756, Rocque 1760, Taylor 1816, Duncan 1821, OSI 1844, OSI 1847, OSI 1864, OSI 1892, OSI 1911 and OSI 1953, Archiseek 2020a, Lewis, 1837, Clarke 2002, Lennon and Simms 2008, Goodbody 2014, M'Cready 1892, Bennett 2005, Casey 2005, Pearson 1998, Kelly 1996, IAA 2020, Field Survey
Photographs	


Identification No.	DCC RPS 301
Additional Identifiers	NIAH 50920125
Legal Status	Protected Structure
Location	22 Aungier Street
Date of Construction	Built c. 1690,
Original Use	House
Description	Terraced four bay four story over concealed basement rendered commercial premises and archway. Built c. 1690, Façade modified c. 1870. Modest late shopfront to the ground floor and carriage-arch to the south bay.
Significance Rating	Regional
Categories of Special Interest	Architectural, Archaeological, Artistic , Historic, Social
Sensitivity	Medium
Sources	DCC 2022, DCC 2013, Dúchas 1998, NMS 2020a and 2020b, NIAH 2020a, Brooking 1728, Rocque 1756, Rocque 1760, Taylor 1816, Duncan 1821, OSI 1844, OSI 1847, OSI 1864, OSI 1892, OSI 1911 and OSI 1953, Archiseek 2020a, Clarke 2002, Lennon and Simms 2008, Goodbody 2014, M'Cready 1892, Bennett 2005, Casey 2005, Pearson 1998, Kelly 1996, IAA 2020, Field Survey
Photographs	


Identification No.	RMP DU018020184, DU018020340
Additional Identifiers	DCC RPS 300 NIAH 50920124
Legal Status	Protected Structure and Recorded Monument
Location	21 Aungier Street
Date of Construction	c. 1680.
Original Use	House
Description	Terraced four bay four story house built c. 1680. Refaced c. 1810 with timber shop front to ground floor. A major alteration and refurbishment was carried out by Dublin Civic Trust in 1995. The house was built by Sir A. King, brass founder, Lord mayor and manufacturer of the stair in Castletown House. 21 was the town house of the Earl of Rosse It is mentioned in deeds dating to the 17th century. It retains a large brick stack and 17th century closed string stair and large oak joists supporting the first floor. The houses was leased to the sculptor John Van Nost who has a stone yard on the premises.
Significance Rating	National
Categories of Special Interest	Architectural, Archaeological Historic, Social
Sensitivity	High
Sources	DCC 2022, DCC 2013, Dúchas 1998, NMS 2020a and 2020b, NIAH 2020a, Brooking 1728, Rocque 1756, Rocque 1760, Taylor 1816, Duncan 1821, OSI 1844, OSI 1847, OSI 1864, OSI 1892, OSI 1911 and OSI 1953, Archiseek 2020a, Lewis, 1837, Clarke 2002, Lennon and Simms 2008, Goodbody 2014, M'Cready 1892, Bennett 2005, Casey 2005, Pearson 1998, Kelly 1996, IAA 2020, Field Survey,
Photographs	


Identification No.	RMP DU018386
Additional Identifiers	DCC RPS 299 NIAH 50920122
Legal Status	Protected Structure and Recorded Monument
Location	20 Aungier Street
Date of Construction	c. 1680,
Original Use	House
Description	Terraced four bay three storey over concealed basement rendered house built c. 1680, with two timber shopfronts to ground floor. now divided into pair of two-bay three-storey buildings. Originally joined to number 19
Significance Rating	National
Categories of Special Interest	Architectural, Archaeological, Social
Sensitivity	High
Sources	DCC 2022, DCC 2013, Dúchas 1998, NMS 2020a and 2020b, NIAH 2020a, Brooking 1728, Rocque 1756, Rocque 1760, Taylor 1816, Duncan 1821, OSI 1844, OSI 1847, OSI 1864, OSI 1892, OSI 1911 and OSI 1953, Archiseek 2020a, Lewis, 1837, Clarke 2002, Lennon and Simms 2008, Goodbody 2014, M'Cready 1892, Bennett 2005, Casey 2005, Pearson 1998, Kelly 1996, IAA 2020, Field Survey
Photographs	


Identification No.	RMP DU018436
Additional Identifiers	DCC RPS 8804, NIAH 50920121
Legal Status	Recorded Monument
Location	19 Aungier St.
Date of Construction	c. 1670,
Original Use	House
Description	Three bay three story rendered house built c. 1670, having a full-height closet return to west elevation. Extensively modified c. 1725. Shopfront to ground floor. Third floor removed in the mid 20 th century. Formerly joined to number 20 and was a seven bay mansion. The largest on Aungier street
Significance Rating	Regional
Categories of Special Interest	Architectural, Archaeological
Sensitivity	Medium
Sources	DCC 2013, Dúchas 1998, NMS 2020a and 2020b, NIAH 2020a, Brooking 1728, Rocque 1756, Rocque 1760, Taylor 1816, Duncan 1821, OSI 1844, OSI 1847, OSI 1864, OSI 1892, OSI 1911 and OSI 1953, Archiseek 2020a, Lewis, 1837, Clarke 2002, Lennon and Simms 2008, Goodbody 2014, M'Cready 1892, Bennett 2005, Casey 2005, Pearson 1998, Kelly 1996, IAA 2020, Field Survey
Photographs	


Identification No.	RMP DU018435
Additional Identifiers	DCC RPS 8803, NIAH 50920120
Legal Status	Recorded Monument
Location	18 Aungier St.
Date of Construction	c. 1730,
Original Use	House
Description	Three bay four story brick house built c. 1730, façade modifications, c. 1830.. dormer attic inserted in 1996
Significance Rating	Regional
Categories of Special Interest	Architectural,
Sensitivity	Medium
Sources	DCC 2013, Dúchas 1998, NMS 2020a and 2020b, NIAH 2020a, Brooking 1728, Rocque 1756, Rocque 1760, Taylor 1816, Duncan 1821, OSI 1844, OSI 1847, OSI 1864, OSI 1892, OSI 1911 and OSI 1953, Archiseek 2020a, Lewis, 1837, Clarke 2002, Lennon and Simms 2008, Goodbody 2014, M'Cready 1892, Bennett 2005, Casey 2005, Pearson 1998, Kelly 1996, IAA 2020, Field Survey
Photographs	


Identification No.	RMP DU018434
Additional Identifiers	DCC RPS 8802, NIAH 50920118
Legal Status	Recorded Monument
Location	16 Aungier St.
Date of Construction	c. 1700,
Original Use	House
Description	Terraced two bay four story brick house built c. 1700, refaced c. 1930 with modern timber shopfront
Significance Rating	Regional
Categories of Special Interest	Architectural,
Sensitivity	Medium
Sources	DCC 2013, Dúchas 1998, NMS 2020a and 2020b, NIAH 2020a, Brooking 1728, Rocque 1756, Rocque 1760, Taylor 1816, Duncan 1821, OSI 1844, OSI 1847, OSI 1864, OSI 1892, OSI 1911 and OSI 1953, Archiseek 2020a, Lewis, 1837, Clarke 2002, Lennon and Simms 2008, Goodbody 2014, M'Cready 1892, Bennett 2005, Casey 2005, Pearson 1998, Kelly 1996, IAA 2020, Field Survey
Photographs	


Identification No.	RMP DU018020991
Additional Identifiers	
Legal Status	Recorded Monument
Location	12 Aungier St.
Date of Construction	17 th century reconstructed 1963
Original Use	House
Description	Corner sited two bay four story terraced house. RMP indicates that there was a 16th/17th century house in this location. The building was reconstructed in 1963. The house was the birthplace of Thomas Moore. Formerly J. J Smyths a well-known Jazz and Blues venue
Significance Rating	Regional
Categories of Special Interest	Architectural, Archaeological, Artistic, Cultural, Historic, Social
Sensitivity	Medium
Sources	DCC 2013, Dúchas 1998, NMS 2020a and 2020b, Brooking 1728, Rocque 1756, Rocque 1760, Taylor 1816, Duncan 1821, OSI 1844, OSI 1847, OSI 1864, OSI 1892, OSI 1911 and OSI 1953, Archiseek 2020a, Clarke 2002, Lennon and Simms 2008, Goodbody 2014, M'Cready 1892, Bennett 2005, Casey 2005, Pearson 1998, Kelly 1996, IAA 2020, Field Survey
Photographs	


Identification No.	RMP DU018385
Additional Identifiers	DCC RPS 297, 298 NIAH 50920114
Legal Status	Protected Structure and Recorded Monument/National Monument
Location	10 and 10a Aungier Street
Date of Construction	built c. 1680
Original Use	House
Description	Four-bay four-storey house, built c. 1680, Refaced c. 1900. now in use as pair of two-bay four-storey buildings, with shops and apartments.
Significance Rating	National
Categories of Special Interest	Architectural, Archaeological, Technical, Social
Sensitivity	High
Sources	DCC 2022, DCC 2013, Dúchas 1998, NMS 2020a and 2020b, NIAH 2020a, Brooking 1728, Rocque 1756, Rocque 1760, Taylor 1816, Duncan 1821, OSI 1844, OSI 1847, OSI 1864, OSI 1892, OSI 1911 and OSI 1953, Archiseek 2020a, Lewis, 1837, Clarke 2002, Lennon and Simms 2008, Goodbody 2014, M'Cready 1892, Bennett 2005, Casey 2005, Pearson 1998, Kelly 1996, IAA 2020, Field Survey
Photographs	


Identification No.	RMP DU018384
Additional Identifiers	DCC RPS 296, 295 NIAH 50920112
Legal Status	Protected Structure and Recorded Monument
Location	9 and 9a Aungier Street
Date of Construction	1664
Original Use	House
Description	Terraced four-bay four-storey former house, with gabled rear elevation. East and west walls rebuilt in late-nineteenth century. Refaced c. 1940. This building was part of Francis Augier's planned estate. On the basis of dendro-chronological work it has been dated to no later than AD 1664 and thought to be the oldest extant, domestic 17th century building in Dublin. A recent examination of the visible building fabric has revealed a significant amount of mid-17th century material, including a carved timber staircase with thick moulded handrails and turned vase-shaped balusters. Timber framing or cage work was used in its construction. There are remains of timber-stud walls which were lime-washed. The second floor retains original integrated, moulded door surrounds. It maintained its original roof until the facade was rebuilt c. 1881 (ibid).
Significance Rating	National
Categories of Special Interest	Architectural, Archaeological, Technical, Social
Sensitivity	High
Sources	DCC 2022, DCC 2013, Dúchas 1998, NMS 2020a and 2020b, NIAH 2020a, Brooking 1728, Rocque 1756, Rocque 1760, Taylor 1816, Duncan 1821, OSI 1844, OSI 1847, OSI 1864, OSI 1892, OSI 1911 and OSI 1953, Archiseek 2020a, Lewis, 1837, Clarke 2002, Lennon and Simms 2008, Goodbody 2014, M'Cready 1892, Bennett 2005, Casey 2005, Pearson 1998, Kelly 1996, IAA 2020, Mesh Architects, Historic Structure Survey 2012, Field Survey
Photographs	


Identification No.	RMP DU018433
Additional Identifiers	DCC RPS 294 NIAH 50920111
Legal Status	Protected Structure and Recorded Monument
Location	8 Aungier Street
Date of Construction	c. 1725,
Original Use	House
Description	Terraced two bay four storey over concealed basement yellow brick house built c. 1725 Upper floors rebuilt or refaced circa 1900, with red brick to the openings with traditional timber shopfront to ground floor inserted c. 1880. separate entrance to upper floor.
Significance Rating	Regional
Categories of Special Interest	Architectural, Historic,
Sensitivity	Medium
Sources	DCC 2022, DCC 2013, Dúchas 1998, NMS 2020a and 2020b, NIAH 2020a, Brooking 1728, Rocque 1756, Rocque 1760, Taylor 1816, Duncan 1821, OSI 1844, OSI 1847, OSI 1864, OSI 1892, OSI 1911 and OSI 1953, Archiseek 2020a, Lewis, 1837, Clarke 2002, Lennon and Simms 2008, Goodbody 2014, M'Cready 1892, Bennett 2005, Casey 2005, Pearson 1998, Kelly 1996, IAA 2020, Field Survey
Photographs	


Identification No.	RMP DU018432
Additional Identifiers	
Legal Status	Recorded Monument
Location	6 Aungier Street
Date of Construction	c.1740
Original Use	House
Description	Terraced two bay three storey brown c.1740 house with rendered quoins and parapet, moulded stucco architraves to windows and late 19 th century timber shopfront
Significance Rating	Regional
Categories of Special Interest	Architectural, Archaeological, Artistic, Social
Sensitivity	Medium
Sources	DCC 2013, Dúchas 1998, NMS 2020a and 2020b, Brooking 1728, Rocque 1756, Rocque 1760, Taylor 1816, Duncan 1821, OSI 1844, OSI 1847, OSI 1864, OSI 1892, OSI 1911 and OSI 1953, Archiseek 2020a, Lewis, 1837, Clarke 2002, Lennon and Simms 2008, Goodbody 2014, M'Cready 1892, Bennett 2005, Casey 2005, Pearson 1998, Kelly 1996, IAA 2020, Field Survey
Photographs	


Identification No.	DCC RPS 8801
Additional Identifiers	NIAH 50920107
Legal Status	Protected under Policy BHA9 of the Dublin City Development Plan (DCC 2022). It is indicated as an area hatched in red, and recognised through inclusion on the NIAH
Location	1 Aungier Street
Date of Construction	c. 1920,
Original Use	Commercial
Description	Corner-sited end-of-terrace two-bay four-storey commercial building, built c. 1920, with chamfered corner bay and five-bay north elevation fronting onto Lower Stephen Street having recent timber shopfront spanning both elevations including adjacent No. 2 Aungier Street
Significance Rating	Regional
Categories of Special Interest	Architectural, Social
Sensitivity	Medium
Sources	DCC 2022, DCC 2013, NIAH 2020a, OSI 1911 and OSI 1953, Archiseek 2020a, Bennett 2005, Casey 2005, Pearson 1998, Hone Craig and Fewer 2002, Kelly 1996, IAA 2020, Field Survey
Photographs	


Identification No.	DCC RPS 7842
Additional Identifiers	NIAH 50110001
Legal Status	Protected Structure
Location	19 Stephen Street Lower
Date of Construction	c. 1725
Original Use	House
Description	The Central Dairy. Two bay four storey red brick house built c. 1725 and refaced c. 1870, with shopfront of c. 1890 to ground floor
Significance Rating	Regional
Categories of Special Interest	Architectural, Artistic, Technical, Social
Sensitivity	Medium
Sources	DCC 2022, DCC 2013, NIAH 2020a, Brooking 1728, Rocque 1756, Rocque 1760, Taylor 1816, Duncan 1821, OSI 1844, OSI 1847, OSI 1864, OSI 1892, OSI 1911 and OSI 1953, Archiseek 2020a, Lewis, 1837, Clarke 2002, Lennon and Simms 2008, Goodbody 2014, M'Cready 1892, Bennett 2005, Casey 2005, Pearson 1998, Kelly 1996, IAA 2020, Field Survey
Photographs	


Identification No.	DCC RPS 7841
Additional Identifiers	NIAH 50920105
Legal Status	Protected Structure
Location	21 to 22 Stephen Street Lower
Date of Construction	c. 1750
Original Use	house
Description	Attached two-bay three-storey over concealed basement former townhouse, built c. 1750, with traditional shopfront inserted to ground floor. Now in use as shop. Reputedly destroyed by fire to the interior, the exterior of No. 21-22 retains an early appearance, with quaint diminutive proportions and a central chimneystack. It appears to be the same shallow, rectangular building depicted on Rocque's map of 1756 with a laneway running along its eastern side. With its charming vernacular shopfront, the building forms part of a dwindling collection of early structures that once characterised this historic narrow streetscape.
Significance Rating	Regional
Categories of Special Interest	Architectural, Artistic, Social
Sensitivity	Medium
Sources	DCC 2022, DCC 2013, NIAH 2020a, Brooking 1728, Rocque 1756, Rocque 1760, Taylor 1816, Duncan 1821, OSI 1844, OSI 1847, OSI 1864, OSI 1892, OSI 1911 and OSI 1953, Archiseek 2020a, Lewis, 1837, Lennon and Simms 2008, Goodbody 2014, M'Cready 1892, Bennett 2005, Casey 2005, Pearson 1998, Kelly 1996, IAA 2020, Field Survey
Photographs	


Identification No.	DCC RPS 3224
Additional Identifiers	NIAH 50910297
Legal Status	Protected Structure
Location	47 South Great George's Street
Date of Construction	c. 1910
Original Use	commercial premises
Description	Two bay three storey red brick c. 1910 commercial premises
Significance Rating	Regional
Categories of Special Interest	Architectural, Artistic,
Sensitivity	Medium
Sources	DCC 2022, DCC 2013, NIAH 2020a, OSI 1911 and OSI 1953, Archiseek 2020a, Bennett 2005, Casey 2005, Pearson 1998, Kelly 1996, IAA 2020, Field Survey
Photographs	


Identification No.	DCC RPS 3225, 3226, 3227
Additional Identifiers	NIAH 50910031
Legal Status	Protected Structure
Location	48 to 50 South Great George's Street
Date of Construction	1905 to 1906
Original Use	commercial premises
Description	three two bay four storey red brick commercial premises built 1905 to 1906 with stone columns and cornice to fascia
Significance Rating	Regional
Categories of Special Interest	Architectural, Artistic,
Sensitivity	Medium
Sources	DCC 2022, NIAH 2020a, OSI 1911 and OSI 1953, Archiseek 2020a, Bennett 2005, Casey 2005, Pearson 1998, Kelly 1996, IAA 2020, Field Survey
Photographs	


Identification No.	DCC RPS 3228
Additional Identifiers	NIAH 50910032
Legal Status	Protected Structure
Location	51 South Great George's Street
Date of Construction	c. 1780,
Original Use	House
Description	The Long Hall, a two bay four storey red brick licenced premises built c. 1780, remodelled c. 1880 for public house with 19 th century shop front . The plain two bay façade conceals an Edwardian interior.
Significance Rating	Regional
Categories of Special Interest	Architectural, Artistic, Social
Sensitivity	Medium
Sources	DCC 2022, NIAH 2020a, Brooking 1728, Taylor 1816, Duncan 1821, OSI 1844, OSI 1847, OSI 1864, OSI 1892, OSI 1911 and OSI 1953, Archiseek 2020a, Lewis, 1837, Goodbody 2014, M'Cready 1892, Bennett 2005, Casey 2005, Pearson 1998, Kelly 1996, IAA 2020, Field Survey
Photographs	


Identification No.	DCC RPS 3229
Additional Identifiers	NIAH 50910244
Legal Status	Protected Structure
Location	64 to 65 South Great George's Street
Date of Construction	built 1928-9
Original Use	Bank
Description	The National Bank. Five bay three storey double fronted former bank building built 1928-9 with rusticated stone façade, colonnaded entrance and balustrade to parapet.
Significance Rating	Regional
Categories of Special Interest	Architectural, Artistic, Social
Sensitivity	Medium
Sources	DCC 2022, NIAH 2020a, OSI 1953, Archiseek 2020a, Bennett 2005, Casey 2005, Pearson 1998, Kelly 1996, IAA 2020, Field Survey
Photographs	


Identification No.	DCC RPS 3214, 3215, 3216, 3217, 3218, 3219, 3220, 3221, 3222, 3223
Additional Identifiers	NIAH 50910075 DCIHR 181116601
Legal Status	Protected Structure
Location	South City Markets Arcade 18 to 27 South Great Georges Street
Date of Construction	built 1878-81
Original Use	Market and commercial premises
Description	South City Markets Arcade, Market. Gothic red brick market building, built 1878-81 to a design by Lockwood and Mawson, and opened in 1881, comprising rectangular market hall, divided by cross-avenues and enclosed within perimeter belts of shops and upper floor accommodation. Gabled and turreted entrance front to west elevation with rose window. North entrance remodelled. Various grouped segmental- and pointed arch windows to first and second floors with one-over-one sash windows, hood mouldings and colonnettes; leaded glass to arcade windows. Built to replace earlier markets.
Significance Rating	National
Categories of Special Interest	Architectural, Artistic, Historic, Social
Sensitivity	High
Sources	DCC 2022, DCC 2003 to 2009, NIAH 2020a, NIAH 2020b, OSI 1882, OSI 1911 and OSI 1953, Archiseek 2020a, Bennett 2005, Casey 2005, Pearson 1998, Field Survey
Photographs	


Identification No.	DCC RPS 2719
Additional Identifiers	NIAH 50910217
Legal Status	Protected Structure
Location	11 to 15 South Great Georges Street
Date of Construction	built 1886
Original Use	Hotel and shops
Description	Four-storey Red brick U-plan Central Hotel, built 1886, having twelve-bay frontages to George's Street and Dame Court, nine-bay frontage to Exchequer Street, with segmental arched openings and having basement and dormered attic. Increased in height c. 1890
Significance Rating	Regional
Categories of Special Interest	Architectural, Technical, Social
Sensitivity	Medium
Sources	DCC 2022, NIAH 2020a, OSI 1892, OSI 1911 and OSI 1953, Archiseek 2020a, Bennett 2005, Casey 2005, Pearson 1998, IAA 2020, Field Survey
Photographs	


Identification No.	DCC RPS 2100
Additional Identifiers	NIAH 50910254 to 50910257
Legal Status	Protected Structure
Location	13 to 16 Dame Street
Date of Construction	1879
Original Use	Commercial buildings containing shops and offices
Description	Callaghan's Chambers. 12 bay four storey gabled brick commercial buildings with limestone shops and offices with original shopfronts dating to 1879 and designed by J.J O'Callaghan
Significance Rating	Regional
Categories of Special Interest	Architectural, Artistic,
Sensitivity	Medium
Sources	DCC 2022, NIAH 2020a, OSI 1892, OSI 1911 and OSI 1953, Archiseek 2020a, Bennett 2005, Casey 2005, Pearson 1998, IAA 2020, Field Survey
Photographs	


Identification No.	DCC RPS 2101
Additional Identifiers	NIAH 50910253
Legal Status	Protected Structure
Location	17 Dame Street
Date of Construction	erected c. 1880,
Original Use	Commercial building
Description	Single bay four storey building erected c. 1880, converted to cinema 1913 by F Bergin
Significance Rating	Regional
Categories of Special Interest	Architectural, Artistic, Cultural, Social
Sensitivity	Medium
Sources	DCC 2022, NIAH 2020a, OSI 1892, OSI 1911 and OSI 1953, Archiseek 2020a, Bennett 2005, Casey 2005, Pearson 1998, Kelly 1996, IAA 2020, Field Survey
Photographs	


Identification No.	DCC RPS 2102
Additional Identifiers	NIAH 50910251
Legal Status	Protected Structure
Location	Burton Chambers. 19 to 22 Dame Street
Date of Construction	Dated 1929
Original Use	Commercial building containing shops and offices
Description	Art Deco commercial premises, designed by Harry Wilson, Montague Burton's in-house architect.
Significance Rating	National
Categories of Special Interest	Architectural, Artistic, Technical,
Sensitivity	High
Sources	DCC 2022, NIAH 2020a, OSI 1953, Archiseek 2020a, Bennett 2005, Casey 2005, Pearson 1998, Kelly 1996, IAA 2020, Field Survey
Photographs	


Identification No.	DCC RPS 2103, 2104
Additional Identifiers	NIAH 50910238
Legal Status	Protected Structure
Location	Dame House, 24 to 26 Dame Street
Date of Construction	c. 1800
Original Use	Houses and shops
Description	a six bay five storey commercial premises built c. 1800 as three two-bay houses with shops to ground floor, and were part of the streetscape laid out by the Wide Streets Commissioners. Buildings altered 1869 to form hotel with an Italianate façade designed by John McCurdy
Significance Rating	Regional
Categories of Special Interest	Architectural, Social
Sensitivity	Medium
Sources	DCC 2022, NIAH 2020a, Taylor 1816, Duncan 1821, OSI 1844, OSI 1847, OSI 1864, OSI 1892, OSI 1911 and OSI 1953, Archiseek 2020a, Goodbody 2014, Bennett 2005, Casey 2005, Pearson 1998, IAA 2020, Field Survey
Photographs	


Identification No.	DCC RPS 2105
Additional Identifiers	NIAH 50910237
Legal Status	Protected Structure
Location	Mercantile Hotel. 27 to 28 Dame Street
Date of Construction	built c. 1800,
Original Use	Houses
Description	Attached former two (west) and three-bay (east) houses with ground floor shops, and were part of the streetscape laid out by the Wide Streets Commissioners. Altered c. 1870 to form five-bay hotel with Italianate façade. Altered again 1906 by Bachelor and Hicks who employed the Hennebique system of reinforced concrete for the first time in Dublin.
Significance Rating	Regional
Categories of Special Interest	Architectural, Technical
Sensitivity	Medium
Sources	DCC 2022, NIAH 2020a, Taylor 1816, Duncan 1821, OSI 1844, OSI 1847, OSI 1864, OSI 1892, OSI 1911 and OSI 1953, Archiseek 2020a, Goodbody 2014, Bennett 2005, Casey 2005, Pearson 1998, Kelly 1996, IAA 2020, Field Survey
Photographs	


Identification No.	DCC RPS 2106
Additional Identifiers	NIAH 50910236
Legal Status	Protected Structure
Location	29 to 30 Dame Street
Date of Construction	built c. 1800
Original Use	houses with shops
Description	Attached pair of five-storey houses with shops to ground floor, and were part of the streetscape laid out by the Wide Streets Commissioners. Altered three times 1870 to 1900. Commercial premises having two-bay second to fourth floors with stucco quoins and pediments
Significance Rating	Regional
Categories of Special Interest	Architectural
Sensitivity	Medium
Sources	DCC 2022, NIAH 2020a, Taylor 1816, Duncan 1821, OSI 1844, OSI 1847, OSI 1864, OSI 1892, OSI 1911 and OSI 1953, Archiseek 2020a, Goodbody 2014, Bennett 2005, Casey 2005, Pearson 1998, Kelly 1996, IAA 2020, Field Survey
Photographs	


Identification No.	DCC RPS 2112
Additional Identifiers	NIAH 50020153
Legal Status	Protected Structure
Location	46 to 47 Dame Street
Date of Construction	1868
Original Use	Offices
Description	Crown Life Offices, by Thomas Newenham Deane. Built out of Portland Stone and in the Lombardic style with stilted segmental arched openings to the ground floor. Ascending arcade to east elevation
Significance Rating	Regional
Categories of Special Interest	Architectural, Artistic, Historic, Social
Sensitivity	Medium
Sources	DCC 2022, NIAH 2020a, OSI 1892, OSI 1911 and OSI 1953, Archiseek 2020a, Bennett 2005, Casey 2005, Pearson 1998, Kelly 1996, IAA 2020, Field Survey
Photographs	


Identification No.	DCC RPS 2112
Additional Identifiers	NIAH 50020147
Legal Status	Protected Structure
Location	48 to 49 Dame Street
Date of Construction	1908
Original Use	Commercial buildings
Description	Built in 1908 for the Hibernian Fire Insurance Company to the design of Joseph Holloway and features segmental limestone arcades and rendered upper floors. Later extended by T. J. Cullen
Significance Rating	Regional
Categories of Special Interest	Architectural, Artistic, Social
Sensitivity	Medium
Sources	DCC 2022, NIAH 2020a, OSI 1911 and OSI 1953, Archiseek 2020a, Bennett 2005, Casey 2005, Pearson 1998, Kelly 1996, IAA 2020, Field Survey
Photographs	


Identification No.	DCC RPS 2113
Additional Identifiers	NIAH 50020145
Legal Status	Protected Structure
Location	50 to 51 Dame Street
Date of Construction	built c.1785,
Original Use	Houses
Description	Corner-sited terraced former pair of two-bay five-storey over basement former houses, part of the streetscape laid out by the Wide Streets Commissioners. Wraparound shopfront to front and east elevations, with five-bay elevation to east. Masonry shopfront comprising plain and channelled pilasters supporting fascia and timber cornice, terminated by scrolled round-headed console brackets. Now in single use as restaurant to ground floor. 51 has two large early convex name boards. These buildings are some of the finest examples of Wide Street Commission buildings remaining on the north side of Dame Street. Dame Street was one of the principal streets of the city by the eighteenth century, leading from the Parliament House (now Bank of Ireland) to the Castle. The street was widened and remodelled by Samuel Sproule and Charles Tarrant of the Wide Street Commissioners in the late eighteenth century. Street Directories indicate this pair housed a number of stockbroking firms between 1894 and 1910.
Significance Rating	Regional
Categories of Special Interest	Architectural, Archaeological, Artistic, Historic, Social
Sensitivity	Medium
Sources	SDCC 2022, DCC 2022, DCC 2003 to 2009, Dúchas 1998, NMS 2020a and 2020b, NMS 2009; NMS 2019, NIAH 2020a, NIAH 2020b, Speed 1610, Down Survey 1656-1658, Brooking 1728, Rocque 1756, Rocque 1760, Taylor & Skinner 1777, Taylor 1816, Duncan 1821, OSI 1843 to 1844, OSI 1847, OSI 1864, OSI 1876, OSI 1882, 1889 to 1892, OSI 1910 to 1911 and OSI 1940 to 1953, Archiseek 2020a, Ball 1903, Ball 1905, Ball 1906, Lewis, 1837, Bence Jones 1988, Dean 2016, Clarke 2002, Lennon and Simms 2008, Goodbody 2014, M'Creedy 1892, Bennett 2005, Casey 2005, Price 1942, Pearson 1998, Williams 1994, Hone Craig and Fewer 2002, O'Maitiu 2003, Galavan 2017, Kelly 1996, IAA 2020, Joyce 1913, Field Survey
Photographs	


Identification No.	DCC RPS 2114
Additional Identifiers	NIAH 50020144
Legal Status	Protected Structure
Location	52 Dame Street
Date of Construction	built c.1785,
Original Use	house
Description	Terraced two-bay five-storey over basement house, built c.1785, with shopfront to front (south) elevation. Part of the streetscape laid out by the Wide Streets Commissioners. Façade remodelled c.1900. Double-height oriel window with fixed pane leaded windows to first and second floors. This building was occupied by Manley & Son, Government Stockbrokers in 1894 and Fred Sutton & Co. Solicitors in 1910. Now in use as retail outlet and flats.
Significance Rating	Regional
Categories of Special Interest	Architectural, Artistic, Historic, Social
Sensitivity	Medium
Sources	DCC 2022, NIAH 2020a, Rocque 1756, Rocque 1760, Taylor & Skinner 1777, Taylor 1816, Duncan 1821, OSI 1844, OSI 1847, OSI 1864, OSI 1892, OSI 1911 and OSI 1953, Archiseek 2020a, Goodbody 2014, Bennett 2005, Casey 2005, Pearson 1998, Kelly 1996, IAA 2020, Field Survey
Photographs	


Identification No.	DCC RPS 2115
Additional Identifiers	NIAH 50020143
Legal Status	Protected Structure
Location	53 Dame Street
Date of Construction	built c.1785,
Original Use	House
Description	Corner-sited terraced two-bay five-storey over basement former house, built c.1785, Part of the streetscape laid out by the Wide Streets Commissioners. wraparound shopfront to front (south) and west elevations, five-bay two- and five-storey elevation to west. Now in use as restaurant and flats. Granite paving to front and west elevations.
Significance Rating	Regional
Categories of Special Interest	Architectural, Artistic, Historic, Social
Sensitivity	Medium
Sources	DCC 2022, NIAH 2020a, Rocque 1756, Rocque 1760, Taylor & Skinner 1777, Taylor 1816, Duncan 1821, OSI 1844, OSI 1847, OSI 1864, OSI 1892, OSI 1911 and OSI 1953, Archiseek 2020a, Goodbody 2014, Bennett 2005, Casey 2005, Pearson 1998, Kelly 1996, IAA 2020, Field Survey
Photographs	


Identification No.	DCC RPS 2116
Additional Identifiers	NIAH 550020131
Legal Status	Protected Structure
Location	54 Dame Street
Date of Construction	1888
Original Use	house
Description	Corner-sited attached single-bay three-storey over basement and with attic accommodation former house, angled corner bay to south-east and two-bay elevation to east, having wraparound shopfront to front, south-east and east elevations. A new building was designed by the firm of Millar & Symes, who were responsible for a number of new and remodelled buildings in the vicinity of Dame Street, in 1888. Commercial directories record that this site was occupied by Kenny & Owens 'merchant tailors' for much of the late nineteenth and early twentieth centuries. Now in use as restaurant.
Significance Rating	Regional
Categories of Special Interest	Architectural, Artistic, Historic, Social
Sensitivity	Medium
Sources	DCC 2022, NIAH 2020a, OSI 1892, OSI 1911 and OSI 1953, Archiseek 2020a, Bennett 2005, Casey 2005, Pearson 1998, Kelly 1996, IAA 2020, Field Survey
Photographs	

Identification No.	DCC RPS 2117
Additional Identifiers	NIAH 50020130
Legal Status	Protected Structure
Location	55 Dame Street
Date of Construction	built c.1880,
Original Use	House
Description	Attached two-bay three-storey over basement former house with attic accommodation, with shopfront to front elevation. This building was occupied by Hynes & Co, proprietors of the Red Bank Oyster Beds, and housed a restaurant in 1884. Now in use as entertainment venue.
Significance Rating	Regional
Categories of Special Interest	Architectural, Artistic, Social
Sensitivity	Medium
Sources	DCC 2022, NIAH 2020a, OSI 1892, OSI 1911 and OSI 1953, Archiseek 2020a, Bennett 2005, Casey 2005, Pearson 1998, Kelly 1996, IAA 2020, Field Survey
Photographs	


Identification No.	DCC RPS 2118
Additional Identifiers	NIAH 50020129
Legal Status	Protected Structure
Location	56 Dame Street
Date of Construction	c.1880,
Original Use	commercial building
Description	Attached three-bay three-storey over basement and with attic accommodation commercial building, built c.1880, with recent shopfront to front (south) elevation. This site was occupied by M. O'Keeffe 'nursery and seedman' in the 1860s, and by J. Leetch, China importer, in 1884. Now in use as commercial outlet and café.
Significance Rating	Regional
Categories of Special Interest	Architectural, Artistic, Social
Sensitivity	Medium
Sources	DCC 2022, NIAH 2020a, OSI 1892, OSI 1911 and OSI 1953, Archiseek 2020a, Bennett 2005, Casey 2005, Pearson 1998, Kelly 1996, IAA 2020, Field Survey
Photographs	


Identification No.	DCC RPS 2119
Additional Identifiers	NIAH 50020128
Legal Status	Protected Structure
Location	57 Dame Street
Date of Construction	built c.1900,
Original Use	commercial building
Description	Attached single-bay four-storey over basement commercial premises, having shopfront to front elevation. This building was occupied by Lynch & Conroy, 'military and merchant tailors and hatters' in 1910.
Significance Rating	Regional
Categories of Special Interest	Architectural, Social
Sensitivity	Medium
Sources	DCC 2022, NIAH 2020a, OSI 1911 and OSI 1953, Archiseek 2020a, Bennett 2005, Casey 2005, Pearson 1998, Kelly 1996, IAA 2020, Field Survey
Photographs	


Identification No.	DCC RPS 2691
Additional Identifiers	NIAH 50020089
Legal Status	Protected Structure
Location	59 Dame Street and 1 to 2 Eustace Street
Date of Construction	1871
Original Use	Commercial
Description	Shamrock Chambers built 1871 to the design of J. Rawson Carroll. Remodelled 1930 by Kaye Parry and Ross
Significance Rating	Regional
Categories of Special Interest	Architectural, Historic,
Sensitivity	Medium
Sources	DCC 2022, NIAH 2020a, OSI 1892, OSI 1911 and OSI 1953, Archiseek 2020a, Bennett 2005, Casey 2005, Pearson 1998, Kelly 1996, IAA 2020, Field Survey
Photographs	


Identification No.	DCC RPS 2120
Additional Identifiers	NIAH 50020086
Legal Status	Protected Structure
Location	65 Dame Street
Date of Construction	built c.1750,
Original Use	House
Description	Attached two-bay four-storey over basement former house, built c.1750, Part of the streetscape laid out by the Wide Streets Commissioners. now in use as restaurant with recent shopfront to front (south) elevation. Recent battened timber shopfront and recent timber panelled door to east. Cellar lights in pavement to front with stamped inscription, "Maclean & Co - Makers – Glasgow.
Significance Rating	Regional
Categories of Special Interest	Architectural, Social
Sensitivity	Medium
Sources	DCC 2022, NIAH 2020a, Rocque 1756, Rocque 1760, Taylor & Skinner 1777, Taylor 1816, Duncan 1821, OSI 1844, OSI 1847, OSI 1864, OSI 1892, OSI 1911 and OSI 1953, Archiseek 2020a, Goodbody 2014, Bennett 2005, Casey 2005, Pearson 1998, IAA 2020, Field Survey
Photographs	


Section: Tallaght Road to Rathfarnham Road


Identification No.	SDCC RPS 265
Additional Identifiers	NIAH 11215007
Legal Status	A Protected Structure
Location	Old Bella Vista Paper Mills, Tallaght Road Templeogue
Date of Construction	c.1810
Original Use	Mill
Description	<p>Detached three-storey gable-ended house, with included tower, converted from two-storey mill building, c.1810. Uncoursed squared limestone ground floor walls, brick above. Various openings blocked, enlarged and modified for use, with replacement timber casement windows throughout. Pedimented single-storey kitchen extension to west. Pitched slate roof. Later external full-height chimney. An important remnant of what was probably formerly a far more extensive industrial complex. Bella Vista Mills was the uppermost mill on the City Watercourse. This paper mill was originally built in around 1719 by Daniel Ashworth who leased it at £30 per annum for 99 years from Sir Thomas Domville. In 1719, in an Act of Parliament relating to the course, they are referred to as 'Ashworth's new Paper Mills'. In 1721 he petitioned the Irish Parliament seeking protection for his industry. A Dublin paper merchant Thomas Slater next held the lease. in 1730 obtained a £500 subsidy from Parliament to enable him to construct a third mill. In 1733 Thomas Slater presented a petition to the Irish House of Commons appealing for financial aid. In 1738 he again appealed and stated that he was the only white paper maker in Ireland. It was reported in 1751 that it had the highest level of paper production in Ireland. Edward Burroughs was the next lessee from 14th December 1765. William McDonnell of Lucan operated the mill from 1803. Joseph McDonnell was the last operator of the mill, from around 1836. His family were prominent in the industry with his brother owning the mill in Saggart, one cousin, Sir Edward McDonnell operating Killeen Paper Mill and another cousin, James McDonnell, operating Old Bawn Paper Mill. Joseph added steam power to supplement the motive power provided by the City Watercourse with the present building, an engine house a high brick structure with tall windows, is a conspicuous landmark was constructed to house the machinery. This investment did not prove successful and in 1876 it closed. The main mill building was demolished in the 1970s</p>
Significance Rating	Regional
Categories of Special Interest	Architectural, Historic, Technical
Sensitivity	Medium
Sources	SDCC 2022, SDCC 2004, SDCC 2020b, NIAH 2020a, Taylor 1816, Duncan 1821, OSI 1843, Griffith 1854, OSI 1910, OSI 1940, Hegarty, J, 1939, Handcock 1877, Healy, P 1992, Field Survey
Photographs	


Identification No.	SDCC RPS 260
Additional Identifiers	RMP DU022059, NIAH 11215008
Legal Status	A Protected Structure with a recorded monument in the grounds
Location	Spawell House, Templeogue Road
Date of Construction	1702 or 1703
Original Use	House
Description	Spawell House, a detached five-bay three-storey country house was originally built in 1703 as an inn called 'The Donville Arms and Three Tuns'. The name "Spawell" originated from the medicinal spring situated in the grounds of Spawell House which was discovered early in the 18th century (RMP DU022059). In the 1700s this was a popular resort frequented by Dublin's elite. In an advertisement which appeared in the Dublin Gazette on April 22, 1732, the proprietor of the Spa, Patrick Daniel draws attention to the many amenities on offer, including a large room for ladies and gentlemen and a band of city music for dancing. The ceremonies started at 8 a.m. and continued all day. The spa was open from April to September. A Master of Ceremonies was elected from among the gentlemen and rules drawn up to control the conduct of visitors. Even a weekly eight-page newsletter called The Templeogue Intelligencer, was issued to keep up the interest of the fashionable patrons. For the benefit of those who were unable to attend in person the water could be supplied at 2 pence per bottle. This spa was frequented over a number of years up until about 1750 when the water lost its medicinal properties and sank into oblivion. Handcock, writing in 1877, says that the well, which was then covered over, was situated in a semi-circular hollow, the slopes of which had been planted with elm trees. Near the well was a great hawthorn surrounded by a stone seat, and the well itself was drained through an underground culvert into the Dodder River. The ford, which was the only means of crossing the Dodder prior to the building of Templeogue Bridge, was situated just to the east of Spawell House. The house was renovated in 1987. Later wing to east, formerly stables, now used for domestic accommodation. Later detached barns located nearby.
Significance Rating	Regional
Categories of Special Interest	Architectural, Historic, Social
Sensitivity	Medium
Sources	SDCC 2022, SDCC 2004, SDCC 2020b, NMS 2020a and 2020b, NIAH 2020a, Rocque 1760, Taylor & Skinner 1777, Taylor 1816, Duncan 1821, OSI 1843, Griffith 1854, OSI 1910, OSI 1940, Handcock 1876, Ball 1905, Lewis, 1837, Bence Jones 1988, Dean 2016, Bennett 2005, Price 1942, Hone Craig and Fewer 2002, IAA 2020, Joyce 1913, Field Survey
Photographs	


Identification No.	RMP DU022009001, DU022009002
Additional Identifiers	SDCC RPS 249, NIAH 11216041
Legal Status	A Protected Structure and Recorded Monument
Location	Templeogue Church and Graveyard Templeogue Road, Located near the foot of the Dublin Mountains on the outskirts of Templeogue village.
Date of Construction	Medieval church, located in a graveyard which was enclosed in c. 1720
Original Use	Church and graveyard
Description	The church is mentioned in the Crede Mihi list of churches of the diocese in 1275. According to Archbishop Alen (c.1531 A. D.) the church of Templeogue was not a parochial church but a chapel annexed to the church of Kilmesantan at Boherbreena. This is a plain structure located within a roughly oval-shaped graveyard, with a later cemetery off to the W. Graveyard extended, 1950s. The late 17 th century church remains comprise a nave and chancel with gables standing to full height and side walls to foundation level. Built of coursed masonry with roughly dressed quoins and window jambs. The entrance is in the W gable. Interior is lit by a plain E window. Graveyard was enclosed c 1720 and contains early 18 th century grave slabs. Enclosed graveyard, c.1720, containing ruinous remains of late seventeenth-century church. Gable and some repointed walling survives. Collection of carved stone headstones surrounding, dating from early eighteenth century. Two large yew trees within church.
Significance Rating	Regional
Categories of Special Interest	Architectural, Archaeological, Artistic, Technical, Social
Sensitivity	Medium
Sources	SDCC 2022, SDCC 2004, SDCC 2020b, Dúchas 1998, NMS 2020a and 2020b, NIAH 2020a, Speed 1610, Down Survey 1656-1658, Rocque 1760, Taylor & Skinner 1777, Taylor 1816, Duncan 1821, OSI 1843, Griffith 1854, OSI 1910, OSI 1940, Ronan 1942, Handcock 1877, Ball 1905, Lewis, 1837, Bennett 2005, Casey 2005, Price 1942, Hone Craig and Fewer 2002, Joyce 1913, Field Survey
Photographs	


Identification No.	SDCC RPS 244
Additional Identifiers	NIAH 11216047, NIAH 2313
Legal Status	A Protected Structure
Location	Freestanding Arch, Templeogue Road
Date of Construction	Early to mid-18 th century
Original Use	Folly
Description	Large freestanding arch, constructed of grotesque voussoirs and prominent keystone. Approximately 6 metres high. Approximate span 6 metres. Adjacent sections of random coursed rubble walling. The arch is an early to mid-eighteenth century garden feature constructed as part of the wider planned Baroque landscape of Templeogue House demesne by Sir Compton Domville, who inherited Templeogue House in 1721 and lived there until at least 1750. The landscape works were substantially completed by 1760 and are depicted on Rocque's 1760 map. The landscaping works included a long channel water feature evident to the centre of the landscape and which utilised the diverted city watercourse. Cartographic evidence does not clearly show the arch until the beginning of the nineteenth century, and it is unlabelled in all available maps. The arch would have been visible from the main reception spaces and front elevation of Templeogue House and was part of a perimeter route. The structure is heavily overgrown and there is a line of trees along that section of the road so therefore currently the Arch is not visible.
Significance Rating	Regional
Categories of Special Interest	Architectural, Historic,
Sensitivity	Medium
Sources	SDCC 2022, SDCC 2004, SDCC 2020b, NIAH 2020a, NIAH 2020b, Rocque 1760, Taylor & Skinner 1777, Taylor 1816, Duncan 1821, OSI 1843, Griffith 1854, OSI 1910, OSI 1940, Archiseek 2020a, Handcock 1877, Ball 1905, Healy 1975a, and 1975b, Lewis, 1837, Bence Jones 1988, Dean 2016, Goodbody, R. and O'Hara. R 2013, Bennett 2005, Price 1942, Hone Craig and Fewer 2002, Joyce 1913, Field Survey
Photographs	


Identification No.	RMP DU022010
Additional Identifiers	SDCC RPS 240, NIAH 11216013, NIAH 2313
Legal Status	A Protected Structure and Recorded Monument
Location	Templeogue House, Templeogue Road
Date of Construction	c. 1810 incorporating c.1730 and I late sixteenth or early 17th century fabric
Original Use	Tower house
Description	c. 1810 Detached five-bay two-storey over basement incorporating c.1730 Queen Anne house, the east end of which incorporates a late sixteenth-early 17th century fortified house with a vaulted basement. Sir Compton Domville took over the property from the Talbot Family and built the present red brick house on the site. The house has been incorporated into the facilities of the Templeogue Bridge Club..
Significance Rating	Regional
Categories of Special Interest	Architectural, Archaeological, Social
Sensitivity	Medium
Sources	SDCC 2022, SDCC 2004, SDCC 2020b, Dúchas 1998, NMS 2020a and 2020b, NIAH 2020a, NIAH 2020b, Down Survey 1656 to 1658, Rocque 1760, Taylor & Skinner 1777, Taylor 1816, Duncan 1821, OSI 1843, Griffith 1854, OSI 1910, OSI 1940, Archiseek 2020a, Handcock 1877, Ball 1905, Healy 1975a, and 1975b, Lewis, 1837, Bence Jones 1988, Dean 2016, Bennett 2005, Price 1942, Hone Craig and Fewer 2002, Joyce 1913, Field Survey
Photographs	


Identification No.	SDCC RPS 242
Additional Identifiers	NIAH 1216042
Legal Status	A Protected Structure
Location	Cheeverstown House, Templeogue Road
Date of Construction	Extant 1760
Original Use	Detached three-bay three-storey former country house.
Description	Cheeverstown House, originally called Kilvere House extant 1760. Detached three-bay three-storey former country house. Full-height canted bay window to east end. Two two-storey wings to west end. Entrance under later full-width open timber porch with tiled roof. Extensions to rear. Redundant gateway to east and small blocked doorway in adjacent section of boundary wall. In Use as a nursing/convalescence home
Significance Rating	Regional
Categories of Special Interest	Architectural
Sensitivity	Medium
Sources	SDCC 2022, SDCC 2004, SDCC 2020b, NIAH 2020a, NIAH 2020b, Rocque 1760, Duncan 1821, OSI 1843, Griffith 1854, OSI 1910, OSI 1940, Archiseek 2020a, Handcock 1877, Ball 1905, Lewis, 1837, Bence Jones 1988, Dean 2016, Bennett 2005, Price 1942, Hone Craig and Fewer 2002, Joyce 1913, Field Survey
Photographs	


Identification No.	SDCC RPS 222
Additional Identifiers	NIAH 11216040, 2317
Legal Status	A Protected Structure
Location	Cypress Grove House, Templeogue Road
Date of Construction	1761
Original Use	House
Description	Detached five-bay three-storey former country house, built by Mr Paine for Sir William Cooper in 1761. Wings and extensions with external exit stair. Further outbuildings and chapel. In Use as a friary. Area to the north and south of the principal building covered by residential buildings.
Significance Rating	Regional
Categories of Special Interest	Architectural, Archaeological, Historic, Technical, Social
Sensitivity	Medium
Sources	SDCC 2022, SDCC 2004, SDCC 2020b, NIAH 2020a, NIAH 2020b, Rocque 1760, Taylor & Skinner 1777, Taylor 1816, Duncan 1821, OSI 1843, Griffith 1854, OSI 1910, OSI 1940, Hancock 1877, Ball 1905, Lewis 1837, Bence Jones 1988, Dean 2016, Bennett 2005, Hone Craig and Fewer 2002, Joyce 1913, Field Survey
Photographs	


Identification No.	SDCC RPS 239
Additional Identifiers	NIAH 11216067
Legal Status	A Protected Structure
Location	Weir on Dodder, Old Bridge Road, Templeogue
Date of Construction	c.1800
Original Use	Weir
Description	Three stage weir on River Dodder, c.1800, built of large granite kerb stones on slight arc. Each tier approximately 4 metres long with an overall drop of 4 metres.
Significance Rating	Regional
Categories of Special Interest	Architectural, Technical
Sensitivity	Medium
Sources	SDCC 2022, SDCC 2004, SDCC 2020b, NIAH 2020a, Taylor 1816, Duncan 1821, OSI 1843 to 1844, Griffith 1854, OSI 1910 to 1911, OSI 1940 to 1953, Hancock 1877, Ball 1905, Lewis, 1837, Bennett 2005, Hone Craig and Fewer 2002, Joyce 1913, Field Survey
Photographs	


Identification No.	SDCC RPS 418
Additional Identifiers	
Legal Status	A Protected Structure
Location	291 Templeogue Road
Date of Construction	c.1850
Original Use	House
Description	Semi-detached, Four-bay two-storey redbrick house c.1850, with commercial unit to ground floor
Significance Rating	Regional
Categories of Special Interest	Architectural, Social
Sensitivity	High/Medium
Sources	SDCC 2022, SDCC 2020b, OSI 1843, Griffith 1854, OSI 1910, OSI 1940, Archiseek 2020a, Ball 1905, Hone Craig and Fewer 2002, IAA 2020, Williams 1994, Joyce 1913, Field Survey
Photographs	

Identification No.	SDCC RPS 410
Additional Identifiers	
Legal Status	A Protected Structure
Location	245 Templeogue Road
Date of Construction	Early 20 th century
Original Use	House
Description	Two storey multi-bay early 20 th century Art Deco Style House
Significance Rating	Regional
Categories of Special Interest	Architectural,
Sensitivity	Medium
Sources	SDCC 2022, SDCC 2020b, OSI 1910 to 1911, OSI 1940 to 1953, Archiseek 2020a, IAA 2020, Field Survey
Photographs	

Identification No.	SDCC RPS 210,
Additional Identifiers	NIAH 11211014, NIAH 2323
Legal Status	A Protected Structure
Location	Fortfield Lodge, Hyde Park, Templeogue
Date of Construction	Main house built 1785. Lodge or cottage built c.1821
Original Use	House
Description	Fortfield House was a three storey seven bay house with a central venetian window above a single storey portico and 3 oculi in the centre of the top storey. It was noted as having a very wide staircase and was built circa 1785 according to Bence Jones. It was constructed for Baron Yelverton, Viscount Avonmore. It was located in a large demesne. The associated Fortfield Cottage was built , c.1820, later known as Fortfield Lodge in 1910. It is a detached three-bay two-storey over basement house with Cast-iron gate and railings to street. Converted two-storey outbuilding range to rear. Carriage arch and screen wall to side. Fortfield House and gate lodges were demolished before 1940 and the demesne developed. Some of the landscape was still intact in 1940 but has since been completely covered in residential development. The grounds of Fortfield Cottage/Fortfield Lodge have also become built up but Fortfield Cottage/Fortfield Lodge and Its gate lodge, Roseville survive.
Significance Rating	Regional
Categories of Special Interest	Architectural, Artistic, Technical
Sensitivity	Medium
Sources	SDCC 2022, SDCC 2004, SDCC 2020b, NIAH 2020a, Duncan 1821, OSI 1843, Griffith 1854, OSI 1910, OSI 1940, Archiseek 2020a, Ball 1905, Lewis, 1837, Bence Jones 1988, Dean 2016, Bennett 2005, Hone Craig and Fewer 2002, IAA 2020, Joyce 1913, Field Survey
Photographs	


Identification No.	SDCC RPS 214
Additional Identifiers	NIAH 11211013, 2335
Legal Status	A Protected Structure
Location	Bushy Park House Templeogue Road
Date of Construction	c.1760
Original Use	House
Description	A detached two story Georgian country house with bowed side elevations c.1760, large 19 th century ground floor windows. Full-height bow to each side and flat roofed porch to rear. In c.1800 it belonged to Abraham Wilkinson and was later occupied by his son in law Sir Robert Shaw, baronet , MP and lord Mayor of Dublin. It was subsequently used as a convent and then converted to apartments. House converted to a school, and subsequently apartments. Northern quarter of parkland covered by residential development. Reduced demesne has been retained a s a public park and is largely within a Conservation Area. Boundary wall present on Templeogue Road and consists of a low limestone rubble wall to the park.
Significance Rating	Regional
Categories of Special Interest	Architectural, Artistic
Sensitivity	Medium
Sources	SDCC 2022, SDCC 2004, SDCC 2020b, NIAH 2020a, NIAH 2020b, Rocque 1760, Taylor & Skinner 1777, Taylor 1816, Duncan 1821, OSI 1843, Griffith 1854, OSI 1882, OSI 1910, OSI 1940, Archiseek 2020a, Handcock 1877, Ball 1905, Lewis 1837, Bence Jones 1988, Dean 2016, Bennett 2005, Hone Craig and Fewer 2002, IAA 2020, Joyce 1913, Field Survey
Photographs	

Identification No.	RMP DU022-095
Additional Identifiers	NIAH 2332
Legal Status	Recorded Monument and recognised through inclusion on the NIAH (Garden Survey)
Location	Terenure College Templeogue Road
Date of Construction	17th century and 1787 with 19 th and 20 th century additions
Original Use	Castle and country house
Description	In the 17th century a castle and six other dwellings stood upon the lands of Terenure occupied by Terenure College. They were in the possession of the Barnewall family. At the end of the 17th century Major Deane of Crumlin built a mansion on the site. It was his residence until 1699. In 1787 Terenure House was re-built. It is handsome two storey five bay 18 th century house with curved end bays and three bay pedimented breakfront and pillared porch. Towards the end of the 18 th century the house was leased by Robert Shaw the Accountant General of the Post Office. This son Sir Robert Shaw 1 st baronet, MP and Lord Mayor of Dublin acquired the house through his father in law Abraham Wilkinson of nearby Bushy Park. Later when the demesne of Terenure was divided, Sir Robert Shaw moved to Bushy Park. Terenure was then let to the Taafe family before it was sold to Frederick Bourne. It was later acquired by the Carmelite Order who founded Terenure. Additions designed by John Loftus Robinson were added in 1893. The remaining significant buildings on the site including the chapel are mid 20 th century additions The demesne (NIAH 2332) has been largely retained as the college grounds Some of the outbuildings which are indicated on the 1843 OS map are evident along with a remnant of the walled garden and the house.
Significance Rating	Regional
Categories of Special Interest	Architectural, Archaeological, Social, Historical
Sensitivity	Medium
Sources	Dúchas 1998, NMS 2020a and 2020b, NIAH 2020b, Speed 1610, Down Survey 1656-1658, Rocque 1760, Taylor & Skinner 1777, Taylor 1816, Duncan 1821, OSI 1843, Griffith 1854, OSI 1910, OSI 1940, Archiseek 2020a, Simington 1945, Mac Giolla-Phadraig 1954, Handcock 1877, Ball 1905, Lewis 1837, Bence Jones 1988, Dean 2016, Bennett 2005, Price 1942, Williams 1994, Hone Craig and Fewer 2002, IAA 2020, Joyce 1913, Field Survey
Photographs	

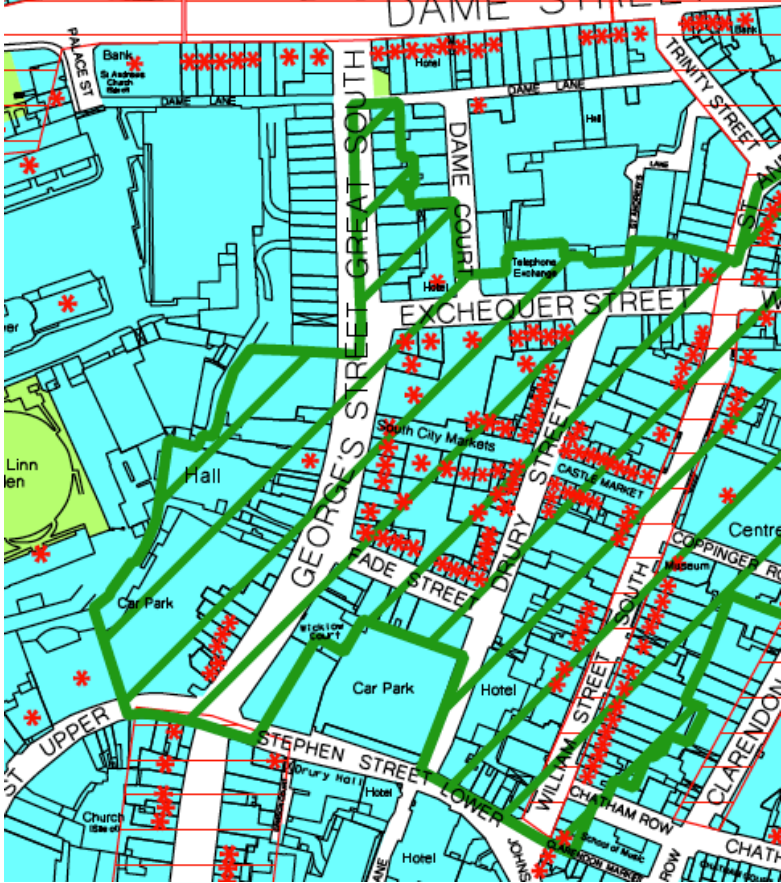
Identification No.	DCC RPS 8060
Additional Identifiers	
Legal Status	A Protected Structure
Location	The Forge House. 26 Templeogue Road
Date of Construction	19 th century extant 1843
Original Use	Forge and Toll house
Description	The Forge House. Two bay two storey 19th century house with recessed entrance bay and fanlight and console brackets to entrance. It also functioned as a toll house.
Significance Rating	Regional
Categories of Special Interest	Architectural, Technical, Social
Sensitivity	Medium
Sources	DCC 2022, Taylor 1816, Duncan 1821, OSI 1843, Griffith 1854, OSI 1876, OSI 1911, OSI 1940, Archiseek 2020a, Ball 1905, Lewis, 1837, Bennett 2005, Hone Craig and Fewer 2002, O'Maitiu 2003, Joyce 1913, Field Survey
Photographs	

2.2 Architectural Conservation Areas

Section: Nutgrove Avenue to Terenure Road North


Identification No.	Rathfarnham ACA encompassing part of Grange Road, St Mary's Avenue, Butterfield Avenue, Main Street, Woodview Cottages, Church Lane and Springfield Avenue in Rathfarnham Village
Legal Status	Architectural Conservation Area
Description	Rathfarnham ACA is centered on the village core and covers part of Grange Road, St Mary's Avenue, Butterfield Avenue, Main Street, Woodview Cottages, Church Lane and Springfield Avenue. Although the 17 th century church in the old churchyard (RMP DU022013001 to DU022013003) is built on a pre-Norman site, the development of Rathfarnham village is closely linked Rathfarnham Castle (RMP DU022014, PO no. 2/1986), built c. 1583 by Adam Loftus, the then Archbishop of Dublin. The castle adjoins the ACA but is not in it. The village largely developed to serve the Castle as well as other large houses which were built in the vicinity. During the nineteenth century a series of mills were established on the Owendoher and Dodder Rivers including a woollen factory as well as paper and corn mills. During the eighteenth and nineteenth century, numerous villas and small country houses were built in the vicinity of Rathfarnham and the proximity of the village to Dublin made it a popular location for such residential development. In the later part of the nineteenth century, with the introduction of trams, Rathfarnham became a suburb of Dublin with residents commuting to the city for work. Terraces of houses were built to accommodate suburban dwellers and local workers. Civic buildings include the Court of Petty Sessions (SDCC RPS 215) built in 1912. It also includes catholic Church of the Annunciation, (SDCC RPS 236)
Significance Rating	Regional
Categories of Special Interest	Architectural, Artistic, Historic, Archaeological, Social,
Sensitivity	Medium
Sources	SDCC 2022, SDCC 2004, Dúchas 1998, NMS 2020a and 2020b, NMS 2009; NMS 2019, NIAH 2020a, NIAH 2020b, Speed 1610, Down Survey 1656-1658, Rocque 1760, Taylor & Skinner 1777, Taylor 1816, Duncan 1821, OSI 1843, OSI 1910 and OSI 1940, Archiseek 2020a, Ball 1903, Lewis, 1837, Bence Jones 1988, Dean 2016, Bennett 2005, Price 1942, Williams 1994, Hone Craig and Fewer 2002, Galavan 2017, IAA 2020, Joyce 1913, Field Survey
Photographs	 <p>Image credit: SDCC 2004</p>

Section: Charleville Road to Dame Street

Identification No.	South City ACA encompassing South Great George's Street, Stephen Street.
Legal Status	Architectural Conservation Area
Description	The proposed scheme traverses through South Great George's Street which lies at the Western end of the South City ACA. The area between South Great George's Street and Dawson Street was laid out and developed from the end of the 17th century into the early 18th century. South Great George's Street is commercial in character, linking the southern suburbs of Rathmines, Ranelagh and Rathgar with the city centre. It was an established route by 1610 linking the older and more important Dame Street and Stephen's Street. By the 18th century, it was already established as a street of artisans including felt-makers, bookbinders and clock makers. Although widened in 1780 by the Wide Street Commissioners, in large part, the street's present character is derived from major rebuilding that took place between 1890 and 1930, creating a relatively consistent, largely in Italianate brick streetscape. The area is characterised by red brick 19th century commercial buildings but also contains earlier buildings 18th century buildings associated with the Aungier Estate. It is dominated by the South City Markets (DCC RPS 3214 to 3223), a large city block bounded by Fade Street, Exchequer Street and South Great George's Street which opened in 1881. It was modified after a serious fire in 1892. Shops were incorporated all around the outside of the building at ground floor level with a covered market in the centre of the block. The street was also widened in conjunction with the development of the market. Other significant commercial premises on the street included Pim Brothers department stores, established in the 19th century was located at 75-82 George's Street. Thomas Dockerrell, a major hardware store occupied a large group of buildings bounded by Georges St and Lower Stephen's St, and Fade Street (NIAH 50910035). It was also home to other well known businesses such as Findlater's, at number 67, and Bewley's. The first of the three oriental cafes established in the city by Bewley's was located at No. 13. One business that still thrives on the street is the Long Hall Public House (DCC RPS 3228) which has a Georgian front with Victorian stucco embellishments.
Significance Rating	Regional
Categories of Special Interest	Architectural, Artistic, Historic, Archaeological, Technical Social,
Sensitivity	Medium
Sources	DCC 2022, DCC 2007a, Dúchas 1998, NMS 2020a and 2020b, NMS 2009; NMS 2019, NIAH 2020a, , Speed 1610, Down Survey 1656-1658, Brooking 1728, Rocque 1756, Taylor 1816, Duncan 1821, OSI 1844, OSI 1847, OSI 1864, OSI 1892, OSI 1911 and OSI 1953, Archiseek 2020a, Lewis, 1837, Clarke 2002, Lennon and Simms 2008, Goodbody 2014, M'Cready 1892, Bennett 2005, Casey 2005, Pearson 1998, Williams 1994, Hone Craig and Fewer 2002, IAA 2020, Joyce 1913, Field Survey
Photographs	 <p>Image credit: DCC 2022</p>


2.3 Conservation Areas

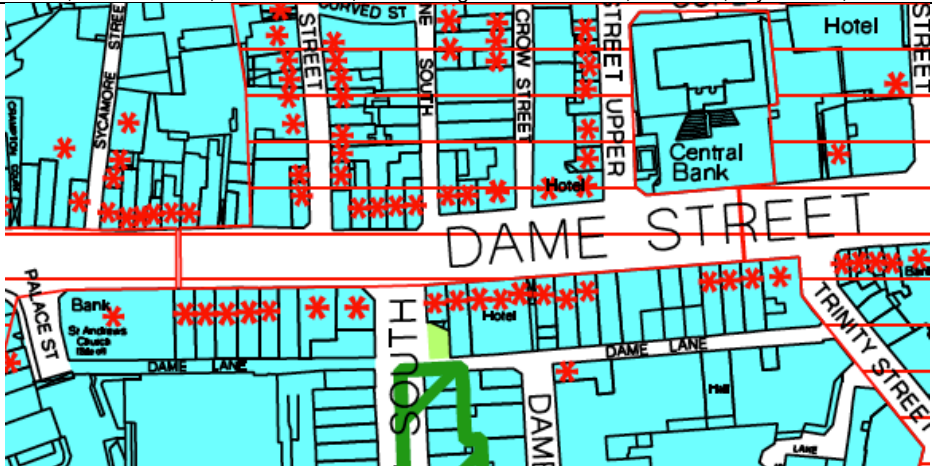
Section: Nutgrove Avenue to Terenure Road North

Location	Bushy Park/Dodder Valley CA
Legal Status	Protected under Policy BHA9 of the Dublin City Development Plan (DCC 2022). It is indicated as an area hatched in red.
Description	The conservation area encompasses the Dodder Valley inclusive of part of the demesne (NIAH 2335) of Bushy Park House, built c.c.1760 and Pearse Bridge (SDCC RPS 193), built c.1800 and widened in the 1950s. The area was also associated with textile milling in the 19 th century. The area was also associated with textile milling in the 19 th century. The Ely cloth factory an mill was located to the south of Pearse Bridge in the 1840s.
Significance Rating	Regional
Categories of Special Interest	Architectural, archaeological, Historic, Technical,
Sensitivity	Medium
Sources	DCC 2022, DCC 2003 to 2009, Dúchas 1998, NMS 2020a and 2020b, NIAH 2020a, NIAH 2020b, Speed 1610, Down Survey 1656-1658, Rocque 1760, Taylor & Skinner 1777, Taylor 1816, Duncan 1821, OSI 1843, OSI 1910 and OSI 1940, Archiseek 2020a, Archiseek 2020a, Ball 1903, Lewis, 1837, Bence Jones 1988, Dean 2016, Bennett 2005, Price 1942, Williams 1994, Hone Craig and Fewer 2002, Galavan 2017, IAA 2020, Joyce 1913, Field Survey
Image	 <p>Image credit: DCC 2022</p>

Section: Charleville Road to Dame Street


Location	Grand Canal CA
Legal Status	Protected under Policy BHA9 of the Dublin City Development Plan (DCC 2022). It is indicated as an area hatched in red.
Description	The conservation area encompasses the 'Circular Line' of the Grand Canal and Portobello Harbour constructed between 1790 and 1796, its tow paths, and. It also encompasses La Touche Bridge (NIAH 50110273) , built in 1791 the buildings fronting on to the Canal, Portobello House (NIAH 50110147) built in 1807, 33 South Richmond Street (DCC RPS 7366) built c. 1875 and the 19 th century protected structures at 2 to4 Lower Rathmines Road (DCC RPS 7151, 7153).
Significance Rating	Regional
Categories of Special Interest	Architectural, Historic, Technical, Social
Sensitivity	Medium
Sources	DCC 2022, DCC 2003 to 2009, NIAH 2020a, Down Survey 1656-1658, Brooking 1728, Rocque 1756, Rocque 1760, Taylor & Skinner 1777, Taylor 1816, Duncan 1821, OSI 1844, OSI 1847, OSI 1864, OSI 1882, OSI 1911 and OSI 1953, Archiseek 2020a, Lewis, 1837, Clarke 2002, Lennon and Simms 2008, Goodbody 2014, M'Cready 1892, Bennett 2005, Casey 2005, Price 1942, Pearson 1998, Williams 1994, Hone Craig and Fewer 2002, O'Maitiu 2003, Galavan 2017, Kelly 1996, IAA 2020, Joyce 1913, Field Survey
Image	<p>Image credit: DCC 2022</p>


Location	Richmond Street to Aungier Street CA
Legal Status	Protected under Policy BHA9 of the Dublin City Development Plan (DCC 2022). It is indicated as an area hatched in red. Additionally, Aungier Street has been prioritised for inclusion in an ACA (DCC 2022).
Description	Encompasses a linear route from Richmond Street to Aungier Street and includes the buildings fronting on to Richmond Street, Camden Street Upper and Lower, Wexford Street, Redmond's Hill and Aungier Street as well as the central carriageway. Richmond South contains both 18 th and 19 th century houses, pubs and commercial buildings (DCC RPS 7361 to 7375). Camden Street also contains a small number of Protected structures, again mainly 18 th and 19 th century houses, pubs and commercial buildings (DCC RPS 1146 to 1167) as does Wexford Street (DCC RPS 8551 to 8552). The Bleeding Horse Pub is also a recorded Monument (DU018051). Aungier Street cuts through an early Christian enclosure which contained the Churchyard or Peter on the Mount (DU018020089). The present street was laid out by Francis Aungier in 1661 as the main street of the Aungier Estate. Most of the buildings are 18 th of 19 th century in date but there are a five at numbers 20 to 22 and 9 to 10 which are 17 th century but have been masked by later modifications to their facades (DCC RPS 301, RMP DU018020184, RMP DU018386, RMP DU018385, RMP DU018384). The CBC continues up South Great Georges Street , most of which is within the South City Retail Quarter ACA which contains a large number of 18 th but mainly 19 th century commercial buildings (DCC RPS 3214 to 3229) including the South City Markets, built in 1878 to the design of Lockwood and Mawson.
Significance Rating	National
Categories of Special Interest	Architectural, archaeological Historic, Technical, Social
Sensitivity	High
Sources	DCC 2022, DCC 2003 to 2009, Dúchas 1998, NMS 2020a and 2020b, NIAH 2020a, Speed 1610, Down Survey 1656-1658, Brooking 1728, Rocque 1756, Rocque 1760, Taylor & Skinner 1777, Taylor 1816, Duncan 1821, OSI 1844, OSI 1847, OSI 1864, OSI 1882, OSI 1890, OSI 1892, OSI 1911 and OSI 1953, Archiseek 2020a, Lewis, 1837, Clarke 2002, Lennon and Simms 2008, Goodbody 2014, M'Cready 1892, Bennett 2005, Casey 2005, Price 1942, Pearson 1998, Williams 1994, Hone Craig and Fewer 2002, O'Maitiu 2003, Galavan 2017, Kelly 1996, IAA 2020, Joyce 1913, Field Survey
Image	 <p>Image credit: DCC 2022</p>

Location	Dame Street CA
Legal Status	Protected under Policy BHA9 of the Dublin City Development Plan (DCC 2022). It is indicated as an area hatched in red.
Description	Encompasses a linear route at the junction of Dame Street and South Great George's Street and includes, the buildings on the north side of Dame Street as well as the central carriageway. Dame street takes its name from a dam built across the River Poddle to provide water power for milling and is so called on Speed's map of 1610. In the 14th century was also known as "the street of Theng-mote" or Teyngmouth Street after the Viking Thing Mote (RMP DU018-020132) which was located on the south side of Dame Street. The street was widened by the Wide Streets Commission in 1769, and developed into the city's financial centre with bank buildings constructed in the 19 th century. The route includes a large number of 18 th 19 th and early 20 th century buildings, many of which are protected structures.
Significance Rating	Regional
Categories of Special Interest	Architectural, Historic, Technical, Archaeological, Social
Sensitivity	Medium
Sources	DCC 2022, DCC 2003 to 2009, Dúchas 1998, NMS 2020a and 2020b, NIAH 2020a, Speed 1610, Down Survey 1656-1658, Brooking 1728, Rocque 1756, Rocque 1760, Taylor & Skinner 1777, Taylor 1816, Duncan 1821, OSI 1844, OSI 1847, OSI 1864, OSI 1892, OSI 1911 and OSI 1953, Archiseek 2020a, Lewis, 1837, Clarke 2002, Lennon and Simms 2008, Goodbody 2014, M'Cready 1892, Bennett 2005, Casey 2005, Price 1942, Pearson 1998, Williams 1994, Hone Craig and Fewer 2002, IAA 2020, Joyce 1913, Field Survey
Image	 <p>Image credit: DCC 2022</p>


2.4 National Inventory of Architectural Heritage Structures


Section: Nutgrove Avenue to Terenure Road North


Identification No.	NIAH 11211023, 11211024, 11211025, 11211026,	
Legal Status	In the constraint zone of a Recorded Monument (Pearse Bridge RMP DU022-044002) recognised through inclusion on the NIAH	
Location	1 to 4 Dodder Park Road, Rathfarnham	
Date of Construction	c. 1890.	
Original Use	Houses	
Description	Terrace of four single-bay two-storey houses, c. 1890. Rendered, ruled and lined walls	
Significance Rating	Regional	
Categories of Special Interest	Architectural,	
Sensitivity	Medium	
Sources	SDCC 2022, NIAH 2020a, NIAH 2020b, OSI 1843, OSI 1910 and OSI 1940, Archiseek 2020a, Ball 1903, Bennett 2005, Williams 1994, Hone Craig and Fewer 2002, O'Maitiu 2003, Galavan 2017, Kelly 1996, IAA 2020, Joyce 1913, Field Survey	
Photographs		


Identification No.	NIAH 11211020, 11211021, 11211022,	
Legal Status	In the constraint zone of a Recorded Monument (Pearse Bridge RMP DU022-044002) recognised through inclusion on the NIAH	
Location	1 to 3 St Agnes Terrace	
Date of Construction	c.1900.	
Original Use	Houses	
Description	Terrace of three, three-bay single-storey houses, c.1900. Rendered, ruled and lined walls. Pitched slate roof with rendered chimney stack.	
Significance Rating	Regional	
Categories of Special Interest	Architectural	
Sensitivity	Medium	
Sources	SDCC 2022, NIAH 2020a, NIAH 2020b, OSI 1843, OSI 1910 and OSI 1940, Archiseek 2020a, Ball 1903, Bennett 2005, Williams 1994, Hone Craig and Fewer 2002, O'Maitiu 2003, Galavan 2017, Kelly 1996, IAA 2020, Joyce 1913, Field Survey	
Photographs		


Section: Charleville Road to Dame Street


Identification No.	NIAH 50110273
Additional Identifiers	DCIHR 181500601
Legal Status	Protected under Policy BHA9 of the Dublin City Development Plan (DCC 2022). It is indicated as an area hatched in red, and recognised through inclusion on the NIAH
Location	La Touche Bridge
Date of Construction	built 1790,
Original Use	Bridge
Description	Single-span squared rubble road bridge with cast-iron deck, originally built 1790, but extensively refurbished including a major restoration programme c.2004. Squared limestone quadrant walls to abutments with granite stringcourse and coping. Granite ashlar piers cast-iron deck with decorative cast-iron railings and 'Barley Sugar' lamp standards although the original date plaque - La Touche Bridge 1790 - survives. Much of the stonework has been replaced and the cast-iron deck bears the foundry mark '2004'. A much renovated but attractive structure, this is closely related to the major civil engineering project that was the development of the canals in the eighteenth-century. The bridge is located close to a major canal harbour and to a Weir crossing, where once a purpose built hotel, Portobello House (NIAH 50110147) offered overnight accommodation to travellers along the canal. The combination of masonry and cast iron construction is of technical interest and an original date plaque provides a historic reference point.
Significance Rating	Regional
Categories of Special Interest	Architectural, Historic, Technical, Social
Sensitivity	Medium
Sources	DCC 2022, DCC 2003 to 2009, NIAH 2020a, Taylor 1816, Duncan 1821, OSI 1844, OSI 1847, OSI 1864, OSI 1882, OSI 1911 and OSI 1953, Archiseek 2020a, Lewis, 1837, Goodbody 2014, M'Cready 1892, Bennett 2005, Casey 2005, Pearson 1998, Hone Craig and Fewer 2002, O'Maitiu 2003, Galavan 2017, Kelly 1996, IAA 2020, Joyce 1913, Field Survey
Photographs	


Identification No.	NIAH 50110274
Additional Identifiers	DCIHR 181500701
Legal Status	Protected under Policy BHA9 of the Dublin City Development Plan (DCC 2022). It is indicated as an area hatched in red, and recognised through inclusion on the NIAH
Location	Canal Lock. La Touche Bridge
Date of Construction	1790
Original Use	Canal Lock.
Description	Timber and iron canal lock, dating originally to the construction of the Circular Line of the Grand Canal in 1790 with some later modifications. Lock appears to be in good working order, with gates, chamber, balance beams and paddle gears still surviving. The chamber is lined with granite masonry, having limestone coping to the footpath level, and retains cast iron mooring rings. Timber balance beams project over towpath, with cast-iron paddle gears and timber boardwalk to gate tops. Further winding gears and timber mooring posts line the adjacent towpath. Metal sheeting to gate backs is largely obscured by extensive biological growth. Appraisal: An important part of the major civil engineering undertaking that was the construction of the canals in the eighteenth century. A series of locks like this one allowed for continuous passage of traffic along the length of the canal over its many changes in ground level. Still in working order it is an important survival from both a technical and industrial heritage point of view and provides a focal point in the immediate area.
Significance Rating	Regional
Categories of Special Interest	Architectural, Technical, Social
Sensitivity	Medium
Sources	DCC 2022, DCC 2003 to 2009, NIAH 2020a, Taylor 1816, Duncan 1821, OSI 1844, OSI 1847, OSI 1864, OSI 1882, OSI 1911 and OSI 1953, Archiseek 2020a, Lewis, 1837, Goodbody 2014, M'Cready 1892, Bennett 2005, Casey 2005, Pearson 1998, Hone Craig and Fewer 2002, O'Maitiu 2003, Galavan 2017, Kelly 1996, IAA 2020, Joyce 1913, Field Survey
Photographs	


Identification No.	NIAH 50110147	
Additional Identifiers		
Legal Status	Protected under Policy BHA9 of the Dublin City Development Plan (DCC 2022). It is indicated as an area hatched in red, and recognised through inclusion on the NIAH	
Location	Portobello House Richmond Street South	
Date of Construction	1805 to 1807	
Original Use	Hotel	
Description	Portobello House designed by James Colbourne and constructed as a hotel in 1805-1807, with the name of "The Grand Canal Hotel". The hotel was one of five operated between Dublin and the Shannon and opened in 1807 and operated until 1860 despite passenger services being stopped in 1852. Sited beside the former Portobello basin. The hotel was later converted into a nursing home where the artist Jack B. Yeats spent his last years. It is a nine bay three storey building with a three bay breakfront topped with a pediment and cupola. The entrance portico spans the breakfront.	
Significance Rating	Regional	
Categories of Special Interest	Architectural, Artistic, Historic, Social	
Sensitivity	Medium	
Sources	DCC 2022, DCC 2003 to 2009, NIAH 2020a, Taylor 1816, Duncan 1821, OSI 1844, OSI 1847, OSI 1864, OSI 1882, OSI 1911 and OSI 1953, Archiseek 2020a, Lewis, 1837, Goodbody 2014, M'Cready 1892, Bennett 2005, Casey 2005, Pearson 1998, Hone Craig and Fewer 2002, O'Maitiu 2003, Galavan 2017, Kelly 1996, IAA 2020, Joyce 1913, Field Survey	
Photographs		


Identification No.	NIAH 50110158	
Additional Identifiers		
Legal Status	Protected under Policy BHA9 of the Dublin City Development Plan (DCC 2022). It is indicated as an area hatched in red, and recognised through inclusion on the NIAH	
Location	32 Richmond Street South	
Date of Construction	c.1830	
Original Use	House	
Description	Two bay three storey c. 1830 rendered terraced house. Retains shop front to ground floor	
Significance Rating	Regional	
Categories of Special Interest	Architectural, Artistic, Social	
Sensitivity	Medium	
Sources	DCC 2022, NIAH 2020a, OSI 1844, OSI 1847, OSI 1864, OSI 1882, OSI 1911 and OSI 1953, Archiseek 2020a, Lewis, 1837, Goodbody 2014, M'Cready 1892, Bennett 2005, Casey 2005, Pearson 1998, Hone Craig and Fewer 2002, O'Maitiu 2003, Galavan 2017, Kelly 1996, IAA 2020, Joyce 1913, Field Survey	
Photographs		


Identification No.	NIAH 50110204	
Additional Identifiers		
Legal Status	Protected under Policy BHA9 of the Dublin City Development Plan (DCC 2022). It is indicated as an area hatched in red, and recognised through inclusion on the NIAH	
Location	Bank at 61 Richmond Street South	
Date of Construction	1923	
Original Use	Bank	
Description	Provincial Bank Building designed by Frederick G. Hicks in 1923. Single storey over basement with Portland stone façade	
Significance Rating	Regional	
Categories of Special Interest	Architectural, Historic, Social	
Sensitivity	Medium	
Sources	DCC 2022, NIAH 2020a, Taylor 1816, Duncan 1821, OSI 1844, OSI 1847, OSI 1864, OSI 1890, OSI 1911 and OSI 1953, Archiseek 2020a, Bennett 2005, Casey 2005, Pearson 1998, Hone Craig and Fewer 2002, Kelly 1996, IAA 2020, Joyce 1913, Field Survey	
Photographs		


Identification No.	NIAH 50110434	
Additional Identifiers		
Legal Status	Protected under Policy BHA9 of the Dublin City Development Plan (DCC 2022). It is indicated as an area hatched in red, and recognised through inclusion on the NIAH	
Location	7a to 7b Richmond Street South	
Date of Construction	c. 1890	
Original Use	Houses	
Description	Corner-sited irregular-plan pair of two-bay two-storey former houses and shops, built c. 1890 with shops to ground floor.	
Significance Rating	Regional formerly, now record only as demolished	
Categories of Special Interest	Architectural, Artistic, Social	
Sensitivity	Low	
Sources	DCC 2022, NIAH 2020a, OSI 1890, OSI 1911 and OSI 1953, Archiseek 2020a, M'Cready 1892, Bennett 2005, Casey 2005, Pearson 1998, Hone Craig and Fewer 2002, Kelly 1996, IAA 2020, Joyce 1913, Field Survey	
Photographs		

Identification No.	NIAH 50110406	
Additional Identifiers		
Legal Status	Protected under Policy BHA9 of the Dublin City Development Plan (DCC 2022). It is indicated as an area hatched in red, and recognised through inclusion on the NIAH	
Location	12 Camden Street Upper	
Date of Construction	built c. 1815	
Original Use	House	
Description	Corner-sited end-of-terrace three-bay three-storey former house with attic accommodation, built c. 1815, with single-bay elevation to side (south. Wraparound shopfront, added c. 1940, to front (east) and south elevations	
Significance Rating	Regional	
Categories of Special Interest	Architectural, Social	
Sensitivity	Medium	
Sources	DCC 2022, NIAH 2020a, Taylor 1816, Duncan 1821, OSI 1844, OSI 1847, OSI 1864, OSI 1890, OSI 1911 and OSI 1953, Archiseek 2020a, Lewis, 1837, Goodbody 2014, M'Cready 1892, Bennett 2005, Casey 2005, Pearson 1998, Hone Craig and Fewer 2002, Galavan 2017, Kelly 1996, IAA 2020, Joyce 1913, Field Survey	
Photographs		


Identification No.	NIAH 50110409	
Additional Identifiers		
Legal Status	Protected under Policy BHA9 of the Dublin City Development Plan (DCC 2022). It is indicated as an area hatched in red, and recognised through inclusion on the NIAH	
Location	8 and 9 Camden Street Upper	
Date of Construction	built c. 1815	
Original Use	Houses	
Description	Attached former pair of two-bay three-storey houses over concealed basement and with attic accommodation, built c. 1815, having recent shopfront to ground floor. Now in use as café to ground floor, with four-bay house to upper floors	
Significance Rating	Regional	
Categories of Special Interest	Architectural, Artistic,	
Sensitivity	Medium	
Sources	DCC 2022, NIAH 2020a, Taylor 1816, Duncan 1821, OSI 1844, OSI 1847, OSI 1864, OSI 1890, OSI 1911 and OSI 1953, Archiseek 2020a, Lewis, 1837, Goodbody 2014, M'Cready 1892, Bennett 2005, Casey 2005, Pearson 1998, Hone Craig and Fewer 2002, Galavan 2017, Kelly 1996, IAA 2020, Joyce 1913, Field Survey	
Photographs		


Identification No.	NIAH 50110306
Additional Identifiers	
Legal Status	Protected under Policy BHA9 of the Dublin City Development Plan (DCC 2022). It is indicated as an area hatched in red, and recognised through inclusion on the NIAH
Location	58 Camden Street Lower
Date of Construction	c. 1810
Original Use	House
Description	Two bay three storey over basement rendered built c. 1810 house with rendered quoins, built as a pair with 57
Significance Rating	Regional
Categories of Special Interest	Architectural, Artistic,
Sensitivity	Medium
Sources	DCC 2022, NIAH 2020a, Taylor 1816, Duncan 1821, OSI 1844, OSI 1847, OSI 1864, OSI 1890, OSI 1911 and OSI 1953, Archiseek 2020a, Lewis, 1837, Goodbody 2014, M'Cready 1892, Bennett 2005, Casey 2005, Pearson 1998, Hone Craig and Fewer 2002, Galavan 2017, Kelly 1996, IAA 2020, Joyce 1913, Field Survey
Photographs	


Identification No.	NIAH 50920205
Additional Identifiers	
Legal Status	Protected under Policy BHA9 of the Dublin City Development Plan (DCC 2022). It is indicated as an area hatched in red, and recognised through inclusion on the NIAH
Location	38 Camden Street Lower
Date of Construction	built 1900
Original Use	commercial premises
Description	Attached three-bay two-storey commercial premises, built 1900. it was extended 1913 to the rear to the designs of Orpen & Dickinson architects for a Miss O'Leary. The machine-made brick façade is embellished with a high level of rendered classical detailing comprising an entablature, pediment and stylised machicolation.
Significance Rating	Regional
Categories of Special Interest	Architectural,
Sensitivity	Medium
Sources	DCC 2022, NIAH 2020a, OSI 1911 and OSI 1953, Archiseek 2020a, Bennett 2005, Casey 2005, Pearson 1998, Hone Craig and Fewer 2002, Galavan 2017, Kelly 1996, IAA 2020, Joyce 1913, Field Survey
Photographs	


Identification No.	NIAH 50920199
Additional Identifiers	
Legal Status	Protected under Policy BHA9 of the Dublin City Development Plan (DCC 2022). It is indicated as an area hatched in red, and recognised through inclusion on the NIAH
Location	29 Camden Street Lower
Date of Construction	c. 1750,
Original Use	House
Description	Attached three-bay three-storey former house, built c. 1750, with shopfront to front (west) elevation and integral carriage-arch to south end.
Significance Rating	Regional
Categories of Special Interest	Architectural
Sensitivity	Medium
Sources	DCC 2022, NIAH 2020a, Rocque 1756, Rocque 1760, Taylor & Skinner 1777, Taylor 1816, Duncan 1821, OSI 1844, OSI 1847, OSI 1864, OSI 1890, OSI 1911 and OSI 1953, Archiseek 2020a, Lewis, 1837, Lennon and Simms 2008, Goodbody 2014, M'Cready 1892, Bennett 2005, Casey 2005, Pearson 1998, Hone Craig and Fewer 2002, IAA 2020, Joyce 1913, Field Survey
Photographs	


Identification No.	NIAH 50920198
Additional Identifiers	
Legal Status	Protected under Policy BHA9 of the Dublin City Development Plan (DCC 2022). It is indicated as an area hatched in red, and recognised through inclusion on the NIAH
Location	28 Camden Street Lower
Date of Construction	built 1911
Original Use	House
Description	Attached two-bay three-storey former house, built 1911, with shopfront to front (west) elevation.
Significance Rating	Regional
Categories of Special Interest	Architectural, Historical
Sensitivity	Medium
Sources	DCC 2022, NIAH 2020a, OSI 1911 and OSI 1953, Archiseek 2020a, M'Cready 1892, Bennett 2005, Casey 2005, Pearson 1998, Hone Craig and Fewer 2002, IAA 2020, Field Survey
Photographs	


Identification No.	NIAH 50920197
Additional Identifiers	
Legal Status	Protected under Policy BHA9 of the Dublin City Development Plan (DCC 2022). It is indicated as an area hatched in red, and recognised through inclusion on the NIAH
Location	27 Camden Street Lower
Date of Construction	built c. 1900
Original Use	commercial premises,
Description	Attached gable-fronted two-bay three-storey commercial premises, built c. 1900, with shopfront to front (west) elevation.
Significance Rating	Regional
Categories of Special Interest	Architectural Artistic, Social
Sensitivity	Medium
Sources	DCC 2022, NIAH 2020a, OSI 1911 and OSI 1953, Archiseek 2020a, Bennett 2005, Casey 2005, Pearson 1998, Hone Craig and Fewer 2002, IAA 2020, Joyce 1913, Field Survey
Photographs	


Identification No.	NIAH 50920193, NIAH 50920192
Additional Identifiers	
Legal Status	Protected under Policy BHA9 of the Dublin City Development Plan (DCC 2022). It is indicated as an area hatched in red, and recognised through inclusion on the NIAH
Location	23 to 22 Camden Street Lower
Date of Construction	built 1887
Original Use	House and shop
Description	Attached pair of single-bay three-storey former houses and shops, built 1887, by W. H Byrne
Significance Rating	Regional
Categories of Special Interest	Architectural, Artistic, Historic, Social
Sensitivity	Medium
Sources	DCC 2022, NIAH 2020a, OSI 1890, OSI 1911 and OSI 1953, Archiseek 2020a, M'Cready 1892, Bennett 2005, Casey 2005, Pearson 1998, Hone Craig and Fewer 2002, IAA 2020, Joyce 1913, Field Survey
Photographs	


Identification No.	NIAH 50920189	
Additional Identifiers		
Legal Status	Protected under Policy BHA9 of the Dublin City Development Plan (DCC 2022). It is indicated as an area hatched in red, and recognised through inclusion on the NIAH	
Location	19 Camden Street Lower	
Date of Construction	c. 1850	
Original Use	House	
Description	Attached two-bay three-storey former house, built c. 1850 and refaced in 1871	
Significance Rating	Regional	
Categories of Special Interest	Architectural, Artistic,	
Sensitivity	Medium	
Sources	DCC 2022, NIAH 2020a, OSI 1847, OSI 1864, OSI 1890, OSI 1911 and OSI 1953, Archiseek 2020a, Goodbody 2014, M'Cready 1892, Bennett 2005, Casey 2005, Pearson 1998, Hone Craig and Fewer 2002, IAA 2020, Joyce 1913, Field Survey	
Photographs		


Identification No.	NIAH 50920187, 50920188,	
Additional Identifiers		
Legal Status	Protected under Policy BHA9 of the Dublin City Development Plan (DCC 2022). It is indicated as an area hatched in red, and recognised through inclusion on the NIAH	
Location	17 to 18 Camden Street Lower	
Date of Construction	built c. 1750,	
Original Use	Houses	
Description	Pair of attached three-bay three-storey houses, built c. 1750, with closet return, and refaced in 1871 to pair with No. 19. Projecting single-storey shop extension to front added c. 1900.	
Significance Rating	Regional	
Categories of Special Interest	Architectural, Artistic, Social	
Sensitivity	Medium	
Sources	DCC 2022, NIAH 2020a, Rocque 1756, Rocque 1760, Taylor & Skinner 1777, Taylor 1816, Duncan 1821, OSI 1844, OSI 1847, OSI 1864, OSI 1890, OSI 1911 and OSI 1953, Archiseek 2020a, Lewis, 1837, Lennon and Simms 2008, Goodbody 2014, M'Cready 1892, Bennett 2005, Casey 2005, Pearson 1998, Hone Craig and Fewer 2002, IAA 2020, Joyce 1913, Field Survey	
Photographs		


Identification No.	NIAH 50920186
Additional Identifiers	
Legal Status	Protected under Policy BHA9 of the Dublin City Development Plan (DCC 2022). It is indicated as an area hatched in red, and recognised through inclusion on the NIAH
Location	16 Camden Street Lower
Date of Construction	c. 1860,
Original Use	House
Description	Corner-sited attached two-bay three-storey former house, built c. 1860, with three-bay elevation to north
Significance Rating	Regional
Categories of Special Interest	Architectural, Artistic,
Sensitivity	Medium
Sources	DCC 2022, NIAH 2020a, OSI 1864, OSI 1890, OSI 1911 and OSI 1953, Archiseek 2020a, Lennon and Simms 2008, Goodbody 2014, M'Cready 1892, Bennett 2005, Casey 2005, Pearson 1998, Hone Craig and Fewer 2002, IAA 2020, Joyce 1913, Field Survey
Photographs	


Identification No.	NIAH 50920184
Additional Identifiers	
Legal Status	Protected under Policy BHA9 of the Dublin City Development Plan (DCC 2022). It is indicated as an area hatched in red, and recognised through inclusion on the NIAH
Location	5 Camden Street Lower
Date of Construction	built c. 1900
Original Use	funeral home
Description	Attached two-bay three-storey funeral home with integral carriage-arch, built c. 1900, with shopfront to front (west) elevation, and full-height return to rear elevation. Now in use as funeral home
Significance Rating	Regional
Categories of Special Interest	Architectural, Social
Sensitivity	Medium
Sources	DCC 2022, NIAH 2020a, OSI 1890, OSI 1911 and OSI 1953, Archiseek 2020a, M'Cready 1892, Bennett 2005, Casey 2005, Pearson 1998, Hone Craig and Fewer 2002, IAA 2020, Joyce 1913, Field Survey
Photographs	


Identification No.	NIAH 50110530	
Additional Identifiers		
Legal Status	Protected under Policy BHA9 of the Dublin City Development Plan (DCC 2022). It is indicated as an area hatched in red, and recognised through inclusion on the NIAH	
Location	24 Wexford Street	
Date of Construction	built c. 1750	
Original Use	House	
Description	Attached two-bay three-storey former house over concealed basement, built c. 1750, having recent pub front to front (east) elevation. Now in use as public house	
Significance Rating	Regional	
Categories of Special Interest	Architectural, Social	
Sensitivity	Medium	
Sources	DCC 2022, NIAH 2020a, Rocque 1756, Rocque 1760, Taylor & Skinner 1777, Taylor 1816, Duncan 1821, OSI 1844, OSI 1847, OSI 1864, OSI 1890, OSI 1911 and OSI 1953, Archiseek 2020a, Lewis, 1837, Lennon and Simms 2008, Goodbody 2014, M'Cready 1892, Bennett 2005, Casey 2005, Pearson 1998, Hone Craig and Fewer 2002, IAA 2020, Joyce 1913, Field Survey	
Photographs		


Identification No.	NIAH 50920141	
Additional Identifiers		
Legal Status	Protected under Policy BHA9 of the Dublin City Development Plan (DCC 2022). It is indicated as an area hatched in red, and recognised through inclusion on the NIAH	
Location	18 Wexford Street	
Date of Construction	c. 1750	
Original Use	House	
Description	Attached two-bay four-storey former house, built c. 1750, with shopfront to front (west) elevation. Now in use as restaurant	
Significance Rating	Regional	
Categories of Special Interest	Architectural	
Sensitivity	Medium	
Sources	DCC 2022, NIAH 2020a, Rocque 1756, Rocque 1760, Taylor & Skinner 1777, Taylor 1816, Duncan 1821, OSI 1844, OSI 1847, OSI 1864, OSI 1890, OSI 1911 and OSI 1953, Archiseek 2020a, Lewis, 1837, Lennon and Simms 2008, Goodbody 2014, M'Cready 1892, Bennett 2005, Casey 2005, Pearson 1998, Hone Craig and Fewer 2002, IAA 2020, Joyce 1913, Field Survey	
Photographs		


Identification No.	NIAH 50920140
Additional Identifiers	
Legal Status	Protected under Policy BHA9 of the Dublin City Development Plan (DCC 2022). It is indicated as an area hatched in red, and recognised through inclusion on the NIAH
Location	16 to 17 Wexford Street
Date of Construction	c. 1840
Original Use	House
Description	Attached three-bay three-storey former house built c. 1840 with recent shopfronts to front (west) elevation. Now in use as shop and apartments.
Significance Rating	Regional
Categories of Special Interest	Architectural
Sensitivity	Medium
Sources	DCC 2022, NIAH 2020a, OSI 1844, OSI 1847, OSI 1864, OSI 1890, OSI 1911 and OSI 1953, Archiseek 2020a, Goodbody 2014, M'Cready 1892, Bennett 2005, Casey 2005, Pearson 1998, Hone Craig and Fewer 2002, IAA 2020, Joyce 1913, Field Survey
Photographs	


Identification No.	NIAH 50920139
Additional Identifiers	
Legal Status	Protected under Policy BHA9 of the Dublin City Development Plan (DCC 2022). It is indicated as an area hatched in red, and recognised through inclusion on the NIAH
Location	15 and 15a Wexford Street
Date of Construction	c. 1750,
Original Use	House
Description	Attached three-bay three-storey former house, built c. 1750, with shopfronts to front (west) elevation. Now in use as shop
Significance Rating	Regional
Categories of Special Interest	Architectural
Sensitivity	Medium
Sources	DCC 2022, NIAH 2020a, Rocque 1756, Rocque 1760, Taylor & Skinner 1777, Taylor 1816, Duncan 1821, OSI 1844, OSI 1847, OSI 1864, OSI 1890, OSI 1911 and OSI 1953, Archiseek 2020a, Lewis, 1837, Lennon and Simms 2008, Goodbody 2014, M'Cready 1892, Bennett 2005, Casey 2005, Pearson 1998, Hone Craig and Fewer 2002, IAA 2020, Joyce 1913, Field Survey
Photographs	


Identification No.	NIAH 50920119
Additional Identifiers	
Legal Status	Protected under Policy BHA9 of the Dublin City Development Plan (DCC 2022). It is indicated as an area hatched in red, and recognised through inclusion on the NIAH
Location	17 Aungier St.
Date of Construction	built c. 1800,
Original Use	House
Description	Terraced three-bay four-storey red brick townhouse, built c. 1800, with double-height shopfront c. 1880 to lower floors. Dormer attic added c. 1995
Significance Rating	Regional
Categories of Special Interest	Architectural, Artistic, Social
Sensitivity	Medium
Sources	DCC 2022, DCC 2013, NIAH 2020a, Taylor 1816, Duncan 1821, OSI 1844, OSI 1847, OSI 1864, OSI 1892, OSI 1911 and OSI 1953, Archiseek 2020a, Lewis, 1837, Goodbody 2014, M'Cready 1892, Bennett 2005, Casey 2005, Pearson 1998, Hone Craig and Fewer 2002, IAA 2020, Joyce 1913, Field Survey
Photographs	


Identification No.	NIAH 50920108
Additional Identifiers	
Legal Status	Protected under Policy BHA9 of the Dublin City Development Plan (DCC 2022). It is indicated as an area hatched in red, and recognised through inclusion on the NIAH
Location	2 Aungier Street
Date of Construction	c. 1800
Original Use	house
Description	Attached two-bay four-storey former townhouse, built c. 1800, with recent timber shopfront to ground floor, extended from adjacent building No. 1 Aungier Street
Significance Rating	Regional
Categories of Special Interest	Architectural
Sensitivity	Medium
Sources	DCC 2022, DCC 2013, NIAH 2020a, Taylor 1816, Duncan 1821, OSI 1844, OSI 1847, OSI 1864, OSI 1892, OSI 1911 and OSI 1953, Archiseek 2020a, Lewis, 1837, Goodbody 2014, M'Cready 1892, Bennett 2005, Casey 2005, Pearson 1998, Hone Craig and Fewer 2002, Kelly 1996, IAA 2020, Joyce 1913, Field Survey
Photographs	


Identification No.	NIAH 50910304	
Additional Identifiers		
Legal Status	Protected as located within the South City ACA and recognised through inclusion on the NIAH	
Location	60 South Great George's Street	
Date of Construction	built 1911	
Original Use	commercial premises	
Description	End-of-row single-bay three-storey gable-fronted commercial premises, built 1911, with attic storey and having narrow alley to south elevation, and recent shopfront to front (east) elevation	
Significance Rating	Regional	
Categories of Special Interest	Architectural, Artistic	
Sensitivity	Medium	
Sources	DCC 2022, NIAH 2020a, OSI 1911 and OSI 1953, Archiseek 2020a, Bennett 2005, Casey 2005, Williams 1994, Hone Craig and Fewer 2002, IAA 2020, Joyce 1913, Field Survey	
Photographs		


Identification No.	NIAH 50910247	
Additional Identifiers		
Legal Status	Protected as located within the South City ACA and recognised through inclusion on the NIAH	
Location	61 South Great George's Street	
Date of Construction	built 1911	
Original Use	commercial premises	
Description	Attached single-bay four-storey gable-fronted commercial premises, built 1911, one of two similar buildings, with two-tier canted oriel to middle floors set within round-arch recess that occupies top three floors, and with shopfront to ground floor	
Significance Rating	Regional	
Categories of Special Interest	Architectural,	
Sensitivity	Medium	
Sources	DCC 2022, NIAH 2020a, OSI 1911 and OSI 1953, Archiseek 2020a, Bennett 2005, Casey 2005, Pearson 1998, Williams 1994, Hone Craig and Fewer 2002, Kelly 1996, IAA 2020, Joyce 1913, Field Survey	
Photographs		


Identification No.	NIAH 50910245
Additional Identifiers	
Legal Status	Protected as located within the South City ACA and recognised through inclusion on the NIAH
Location	63 South Great George's Street
Date of Construction	built c. 1880
Original Use	commercial premises,
Description	Attached three-storey commercial premises, built c. 1880 as one of pair and presenting as two-bay and single-bay units, the latter an infilled former laneway, and with timber shopfront to south end of ground floor
Significance Rating	Regional
Categories of Special Interest	Architectural,
Sensitivity	Medium
Sources	DCC 2022, NIAH 2020a, OSI 1892, OSI 1911 and OSI 1953, Archiseek 2020a, Bennett 2005, Casey 2005, Pearson 1998, Williams 1994, Hone Craig and Fewer 2002, Kelly 1996, IAA 2020, Joyce 1913, Field Survey
Photographs	


Identification No.	NIAH 50910303
Additional Identifiers	
Legal Status	Protected as located within the South City ACA and recognised through inclusion on the NIAH
Location	66 South Great George's Street
Date of Construction	built 1922-7,
Original Use	Commercial
Description	Attached two-bay four-storey gabled commercial building, built 1922-7, with recent shopfront to front elevation
Significance Rating	Regional
Categories of Special Interest	Architectural,
Sensitivity	Medium
Sources	DCC 2022, NIAH 2020a, OSI 1911 and 1953, Archiseek 2020a, Bennett 2005, Casey 2005, Pearson 1998, Williams 1994, Hone Craig and Fewer 2002, Kelly 1996, IAA 2020, Joyce 1913, Field Survey
Photographs	


Identification No.	NIAH 50910243	
Additional Identifiers		
Legal Status	Protected as located within the South City ACA and recognised through inclusion on the NIAH	
Location	67 South Great George's Street	
Date of Construction	built c. 1925,	
Original Use	Commercial	
Description	Attached four-storey commercial building, built c. 1925, with two-bay second and third floors, triple-light window to first floor, and recent shopfront to ground floor, latter spanning neighbouring building to south. The tympana include date plaques '1823' and monogram 'A.F. & Co.' which relates to an earlier business on the site	
Significance Rating	Regional	
Categories of Special Interest	Architectural, Artistic	
Sensitivity	Medium	
Sources	DCC 2022, NIAH 2020a, OSI 1911 and 1953, Archiseek 2020a, Bennett 2005, Casey 2005, Pearson 1998, Williams 1994, Hone Craig and Fewer 2002, Kelly 1996, IAA 2020, Joyce 1913, Field Survey	
Photographs		


Identification No.	NIAH 50910242	
Additional Identifiers		
Legal Status	Protected as located within the South City ACA and recognised through inclusion on the NIAH	
Location	68 South Great George's Street	
Date of Construction	built c. 1900,	
Original Use	commercial premises,	
Description	Attached three-bay four-storey commercial premises, built c. 1900, with shopfront to ground floor	
Significance Rating	Regional	
Categories of Special Interest	Architectural, Artistic	
Sensitivity	Medium	
Sources	DCC 2022, NIAH 2020a, OSI 1911 and OSI 1953, Archiseek 2020a, Bennett 2005, Casey 2005, Pearson 1998, Williams 1994, Hone Craig and Fewer 2002, IAA 2020, Joyce 1913, Field Survey	
Photographs		


Identification No.	NIAH 50910241
Additional Identifiers	
Legal Status	Protected as located within the South City ACA and recognised through inclusion on the NIAH
Location	70 to 71 South Great George's Street
Date of Construction	Built 1903
Original Use	Commercial building
Description	Attached three-bay four-storey commercial building, built 1903, with shopfront to ground floor, and late twentieth-century treatment to first floor
Significance Rating	Regional
Categories of Special Interest	Architectural, Artistic
Sensitivity	Medium
Sources	DCC 2022, NIAH 2020a, OSI 1911 and OSI 1953, Archiseek 2020a, Bennett 2005, Casey 2005, Pearson 1998, Williams 1994, Hone Craig and Fewer 2002, IAA 2020, Joyce 1913, Field Survey
Photographs	

Identification No.	NIAH 50910239
Additional Identifiers	
Legal Status	Not protected but recognised through inclusion on the NIAH
Location	89 South Great George's Street
Date of Construction	Built c. 1820,
Original Use	Commercial premises,
Description	Corner-sited two-bay five-storey commercial premises, built c. 1820, with arcaded timber pub front to ground floor.
Significance Rating	Regional
Categories of Special Interest	Architectural, Social
Sensitivity	Medium
Sources	DCC 2022, NIAH 2020a, Duncan 1821, OSI 1844, OSI 1847, OSI 1864, , OSI 1892, OSI 1911 and OSI 1953, Archiseek 2020a, Goodbody 2014, M'Cready 1892, Bennett 2005, Casey 2005, Pearson 1998, Hone Craig and Fewer 2002, IAA 2020, Field Survey
Photographs	

Identification No.	NIAH 50910035
Additional Identifiers	
Legal Status	Protected as located within the South City ACA and recognised through inclusion on the NIAH
Location	41 to 44 South Great George's Street
Date of Construction	built 1888
Original Use	Commercial
Description	Corner-sited end-of-row thirteen-bay four-storey commercial block over concealed basement, built 1888 to the design of W.H Byrne, with canted-bay to southwest corner, and five-bay elevation to Stephen Street Lower
Significance Rating	Regional
Categories of Special Interest	Architectural
Sensitivity	Medium
Sources	DCC 2022, NIAH 2020a, OSI 1892, OSI 1911 and OSI 1953, Archiseek 2020a, Bennett 2005, Casey 2005, Pearson 1998, Williams 1994, Hone Craig and Fewer 2002, Kelly 1996, IAA 2020, Field Survey
Photographs	



Identification No.	NIAH 50910267
Additional Identifiers	
Legal Status	Protected as located within the South City ACA and recognised through inclusion on the NIAH
Location	35 to 36 South Great George's Street
Date of Construction	c. 1900,
Original Use	Commercial
Description	Corner-sited four-storey commercial building over concealed basement, built c. 1900, having six-bay frontage to Fade Street and four-bay elevation to South Great George's Street, and having wraparound pub frontage to ground floor
Significance Rating	Regional
Categories of Special Interest	Architectural
Sensitivity	Medium
Sources	DCC 2022, NIAH 2020a, OSI 1911 and OSI 1953, Archiseek 2020a, Bennett 2005, Casey 2005, Pearson 1998, Williams 1994, Hone Craig and Fewer 2002, Kelly 1996, IAA 2020, Field Survey
Photographs	



Identification No.	NIAH 50910219, NIAH 50910220, NIAH 50910221, NIAH 50910222, NIAH 50910223	
Additional Identifiers		
Legal Status	Protected as located within the South City ACA and recognised through inclusion on the NIAH	
Location	9 to 10 South Great Georges Street	
Date of Construction	built c. 1935	
Original Use	commercial building	
Description	Attached four-storey commercial building, built c. 1935 for Hipps & Co, tailors, as part of a block of five tree bay similarly detailed buildings, having square-headed recessed double-height bays to middle floors, and recent granite-clad shopfront to ground floor. Attributed to the designs of architect George L. O'Connor	
Significance Rating	Regional	
Categories of Special Interest	Architectural	
Sensitivity	Medium	
Sources	DCC 2022, NIAH 2020a, OSI 1953, Archiseek 2020a, Bennett 2005, Casey 2005, Pearson 1998, Williams 1994, Hone Craig and Fewer 2002, Kelly 1996, IAA 2020, Field Survey	
Photographs		



Identification No.	NIAH 50910224	
Additional Identifiers		
Legal Status	Protected as located within the South City ACA and recognised through inclusion on the NIAH	
Location	3 South Great Georges Street	
Date of Construction	built c. 1930	
Original Use	commercial building,	
Description	Corner-sited single-bay three-storey commercial building, built c. 1930, having two-bay elevation to north (Dame Lane) elevation, bays to upper floors being set within square-headed recess to front and north elevations, and with two-bay two-storey return abutting to rear	
Significance Rating	Regional	
Categories of Special Interest	Architectural, Artistic	
Sensitivity	Medium	
Sources	DCC 2022, NIAH 2020a, OSI 1892, OSI 1911 and OSI 1953, Archiseek 2020a, Bennett 2005, Casey 2005, Pearson 1998, Williams 1994, Hone Craig and Fewer 2002, Kelly 1996, IAA 2020, Field Survey	
Photographs		



2.5 Designed Landscapes

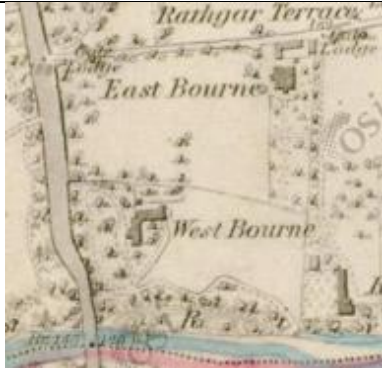

Section: Nutgrove Avenue to Terenure Road North


Identification No.	NIAH 2355
Additional Identifiers	SDCC 252 (gates and lodges), 253 (Four Storey House, Chapel With Tower, Turrets,) NIAH 11216062
Legal Status	In the curtilage of a Protected Structure and recognised through inclusion on the NIAH (Garden Survey)
Location	Rathfarnham House/Loreto Convent Rathfarnham, Rathfarnham House
Date of Construction	c.1730,
Original Use	Country house and demesne
Description	Formerly detached seven-bay three-storey over basement former country house, Rathfarnham House c.1730, with shallow three-bay breakfront. Maurice Craig has attributed it to Edward Lovett Pearce Red brick walls with raised granite quoins and string courses. Timber sash windows throughout, partly replacement to rear. Lugged architrave surrounds to breakfront openings, granite lintels elsewhere. Timber panelled door in rusticated stone surround with flanking Doric columns, full entablature and pediment. Perron to entrance with elaborate cast-iron railings. Hipped slate roof behind parapet, balustraded to breakfront, with four chimney stacks. Similar rear façade with pedimented breakfront. The house was converted to a convent from the 1830s until c.1999. The chapel, designed by A.W.N Pugin was executed by the architect Patrick Byrne in 1839. Works under J.J. McCarthy were carried out in 1872. A Gym by W.H Byrne was added in 1901 with additions to the Gyma by T.J Cullen added in 1923
Features associated with the designed landscape in the study area	The house is shown as within a demesne landscape with numerous outbuildings and ornamental gardens on Rocque's Map of 1760, Taylor's Map of 1816 and Duncan's map of 1821. The first edition OS map indicates that the principal building had been converted to a convent, with a school to the north landscaped grounds including approaching avenues and lodges to the front and rear and a water feature to the north
Surviving Features within the study area	The grounds particularly to the east have become built up with institutional and residential development but retains landscaped features including the pond and some of the walks. The entrance approach to the west survives intact
Significance Rating	Regional
Categories of Special Interest	Architectural, Artistic, Historical, Social, Technical
Sensitivity	Medium
Sources	SDCC 2022, NIAH 2020a, NIAH 2020b, Rocque 1756, Rocque 1760, Taylor & Skinner 1777, Taylor 1816, Duncan 1821, OSI 1843, OSI 1910 and OSI 1940, Archiseek 2020a, Ball 1903, Lewis, 1837, Bence Jones 1988, Dean 2016, Bennett 2005, Price 1942, Hone Craig and Fewer 2002, IAA 2020, Joyce 1913, Field Survey
Historic Maps	 <p>Image Credit; Rocque 1760, OSI 1843</p>
Photographs	



Identification No.	NIAH 2350
Additional Identifiers	SDCC RPS 251 NIAH 11216009,
Legal Status	In the curtilage of a Protected Structure and recognised through inclusion on the NIAH (Garden Survey)
Location	Beaufort House/ Loreto Provincialate Grange Road
Date of Construction	c.1820
Original Use	Country house and demesne
Description	Country house, c.1820. On the site of Brooklawn Mills which are indicated on Duncan's map of 1821 Detached five-bay two-storey over basement former country house. Rendered, ruled and lined walls with raised quoins and first floor sill course. uPVC windows with architrave surrounds, hoods to ground floor openings. Central glazed timber double-leaf door with over light, set beneath flat-roofed porch having paired ionic columns. High parapet with inset panels obscures roof. Smooth rendered chimney stacks. Low plinth wall to basement with cast-iron balustrade. Two-storey extension to south east, parapet decorated with urns. Four rendered piers to entrance gates with cut stone dressings, topped by urns, with cast-iron gates. This property was purchased by the Loreto Order in the 1920s.
Features associated with the designed landscape in the study area	The 1843 OS map indicates that the demesne contained a walled garden and outbuildings to the south of the house where Loreto Abbey High School now stands. the house was approached by two separate avenues, each with its own entrance gates and lodge. The park itself capitalised on the presence of a stream. Banks of trees are also shown at the demesne boundary. The 1940 map indicates that there are or were statues in the grounds
Surviving Features within the study area	The house along with its principal entrance gates and avenue survive. The outbuildings forming part of Loreto High School. Demesne landscape legible within the grounds of the school though resident institutional development has occurred leading to the loss of the walled garden, secondary avenue and gate lodge. Secondary entrance gates survive on Willbrook Road. Demesne wall (CBC1012BTH389) to Grange Road survives. Main features substantially present. Some loss of integrity
Significance Rating	Regional
Categories of Special Interest	Architectural, Social
Sensitivity	Medium
Sources	SDCC 2022, SDCC 2004, SDCC 2020b, NIAH 2020a, NIAH 2020b, Duncan 1821, OSI 1843, Griffith 1854 OSI 1882, OSI 1910, OSI 1940, Archiseek 2020a, Ball 1903, Lewis, 1837, Bence Jones 1988, Dean 2016, Bennett 2005, Price 1942, Hone Craig and Fewer 2002, IAA 2020, Joyce 1913, Field Survey
Historic Maps	 <p>Image Credit; Duncan 1821, OSI 1843</p>
Photographs	


Identification No.	NIAH 2351
Additional Identifiers	RMP DU022014, Nat. Mon. No. 628, PO no. 2/1986, SDCC RPS 221, NIAH 11216007
Legal Status	In the curtilage of a Protected Structure and National Monument and recognised through inclusion on the NIAH (Garden Survey). Part of the demesne, specifically an area between the castle and the boundary to Rathfarnham Road is protected under a preservation order
Location	Rathfarnham Castle Grange Road Rathfarnham
Date of Construction	c.1583 with 18 th 18 th and 20 th century alterations and editions
Original Use	Tower House /Castle
Description	Rathfarnham Castle is a detached multiple-bay three-storey over basement 16 th century castle with projecting corner towers, built c.1583 by Adam Loftus. Remodelled and refenestrated between 1726 and 1767, and further decorative work completed internally by 1783 when in the hands of Speaker Connolly, the Hoadleys and the Earls of Ely. In the 20th-century it was extended and refurbished with a kitchen wing, a bow window and a colonnaded front portico added. External appearance today shows typically diminishing window depths to top floor separated by string courses, raised parapet with large urns, sectional hipped roof, bowed asymmetric infill in east elevation, Venetian pillared porch, eighteenth-century kitchen wing.
Features associated with the designed landscape in the study area	The 1843 OS map indicates that the Castle lay within a large demesne or parkland with outbuildings, gate lodges, drives woods, water features and a pigeon house
Surviving Features within the study area	The Castle and eighteenth-century kitchen wing located to the north of the castle survive within a public park, the surviving portion of what was a much larger demesne. The northern half and central area of parkland has been covered by residential development and golf course. The demesne retains mature trees though those near the boundary to Grange and Rathfarnham roads were planted by the Office of Public Works after the creation of the Rathfarnham Road which reduced further reduced the demesne on the west side. The demesne wall to Grange Road and Rathfarnham is a replacement. Main features substantially present.
Significance Rating	National
Categories of Special Interest	Architectural, Archaeological, Historic, Social
Sensitivity	High
Sources	SDCC 2022, SDCC 2004, SDCC 2020b, Dúchas 1998, NMS 2020a and 2020b, NMS 2009; NMS 2019, NIAH 2020a, NIAH 2020b, Speed 1610, Down Survey 1656-1658, Rocque 1760, Taylor & Skinner 1777, Taylor 1816, Duncan 1821, OSI 1843, Griffith 1854 OSI 1882, OSI 1910, OSI 1940, Archiseek 2020a, Ball 1903, Lewis, 1837, Bence Jones 1988, Dean 2016, Bennett 2005, Price 1942, Hone Craig and Fewer 2002, IAA 2020, Joyce 1913, Field Survey
Historic Maps	 <p>Image Credit; Rocque 1760, OSI 1843</p>
Photographs	


Identification No.	SDCC RPS 208
Additional Identifiers	NIAH 11211009
Legal Status	In the curtilage of a Protected Structure and recognised through inclusion on the NIAH
Location	Ashfield House, Brookvale Road Rathfarnham
Date of Construction	c.1800,
Original Use	Country house and demesne
Description	Detached three-bay two-storey over basement former country house, c.1800, with parapet and urns to roof. Refurbished and porch added, c.1860. Projecting entrance porch with balustraded parapet, approached by flight of steps. Later service annexes with oriel window to rear. Five-bay wing to south. Blind lunette windows to side elevation. It was the seat of Sir William Cusack-Smith, 2 nd baronet and Baron of the Court of Exchequer in Ireland from 1801 to 1836
Features associated with the designed landscape in the study area	The 1843 OS ma shows a country house, within a parkland with outbuildings to the south. House approached by two separate avenues each with its own entrance gates and gate lodges.
Surviving Features within the study area	Main features substantially present. Gothic summer house in grounds. Boundary to the west survives. Grounds to west have become part of a public park. Remainder of grounds covered by residential development. Some loss of integrity.
Significance Rating	Regional
Categories of Special Interest	Architectural, Artistic, Technical,
Sensitivity	Medium
Sources	SDCC 2022, SDCC 2004, SDCC 2020b, NIAH 2020a, NIAH 2020b, Taylor 1816, Duncan 1821, OSI 1843, OSI 1910, OSI 1940, Archiseek 2020a, Ball 1903, Lewis, 1837, Bence Jones 1988, Dean 2016, Bennett 2005, Hone Craig and Fewer 2002, IAA 2020, Joyce 1913, Field Survey
Historic Maps	 <p>Image Credit; Duncan 1821, OSI 1843</p>
Photographs	

Identification No.	CBC1012BTH043
Additional Identifiers	
Legal Status	Not protected
Location	Westbourne House, 1 to 2 Westbourne Road
Date of Construction	Early 19 th , extant 1837
Original Use	Villa and small parkland
Description	Three bay two storey double fronted early 19th house, and grounds
Features associated with the designed landscape in the study area	Early 19th three bay two storey double fronted house located in a with a small a small parkland with woods to the south between the house and the River Dodder. The woods contained walks. To the west of the house was a tree lined avenue and gate lodge (CBC1012BTH045). Western boundary was also tree lined. Outbuildings were located to the rear or east of the house. Samuel Lewis named this house as Westbourne Lodge, and it was the home of T Dickson. For almost 20 years at the turn of the 19th and 20th centuries, this house was the home of Frederick Franklin (1828-1905), an architect and surveyor of buildings at the Board of Works. he lived at Westbourne House, Terenure, from before 1888 until his death in 1905. By 1911, Westbourne was the home of Walter Hume.
Surviving Features within the study area	The grounds were still extant in 1910 but had become completely covered in residential development by 1940. The only surviving features of the designed landscape are the house at 1 Westbourne Road (CBC1012BTH043) and the gate lodge and entrance gate survive at 108 Rathfarnham road (CBC1012BTH045). Main features substantially present. Peripheral features unrecognisable.
Significance Rating	Local
Categories of Special Interest	Architectural, Archaeological, Artistic, Historic
Sensitivity	Low
Sources	DCC 2022, OSI 1843, OSI 1910 and OSI 1940, Archiseek 2020a, Ball 1903, Lewis, 1837, Dean 2016, Bennett 2005, Hone Craig and Fewer 2002, Galavan 2017, IAA 2020, Joyce 1913, Field Survey
Historic Maps	 <p>Image Credit; OSI 1843</p>
Photographs	



Identification No.	Record-only
Additional Identifiers	
Legal Status	Not protected
Location	Eastbourne House, Bushy Park Road
Date of Construction	Early 19 th , extant 1843
Original Use	Villa and small parkland
Description	Early 19th century house, grounds, gate lodges, out buildings and an orchard or walled garden to the south.
Features associated with the designed landscape in the study area	The house was Early 19th house was located in a with a small a small parkland. To the west of the house was a tree lined avenue and gate lodge. Western boundary was also tree lined. There were walled gardens to the south of the house and outbuildings to the north. 1910 map shows that the gates were moved to the north of the house (Bushy Park Road) and the gate lodge was removed. Walled gardens were still extant and both the west and southern boundaries were tree lined.
Surviving Features within the study area	The 1940 map shows the grounds to the west of the house developed with housing though the house, gates, outbuildings and walled gardens were still extant. These have since been removed and replaced with apartments. Features obliterated by subsequent housing development. Virtually no recognisable features.
Significance Rating	Record-only
Categories of Special Interest	Historic
Sensitivity	Negligible sensitivity
Sources	DCC 2022, OSI 1843, OSI 1910 and OSI 1940, Archiseek 2020a, Ball 1903, Lewis, 1837, Dean 2016, Bennett 2005, Hone Craig and Fewer 2002, Galavan 2017, IAA 2020, Joyce 1913, Field Survey
Historic Maps	
Photographs	Image Credit; OSI 1843


Identification No.	CBC1012BTH052
Additional Identifiers	
Legal Status	Not protected
Location	Wasdale House, Rathfarnham Road
Date of Construction	Early 19 th century, replaced 1859
Original Use	Villa and small parkland
Description	Wasdale house, formerly Mountain View, an early 19th century villa style house. Three bay two storey double fronted red brick house with a projecting entrance porch, gate lodge and terrace, designed in 1859 by Patrick Edward Gribbon for W. Vincent, 'facing Sir Robert Shaw's demesne' (Bushy Park). A house named Mountain View is shown in the same location on the 1843 OS map.
Features associated with the designed landscape in the study area	Mountain View had two entrances and drives, one to the north west which had a gate lodge and one to the south which did not have a gate lodge and was probably a secondary entrance. Outbuildings were located to the north of the house, and were separate from it. The boundary walls to the west and south were tree lined. Mountain View was probably replaced by Wasdale as the house is shown as attached to the outbuildings. The footprint of the outbuildings was unchanged. Further outbuildings were located on the north boundary. The location of the gate lodge and approaching drive was moved from the north west corner of the grounds to the south west. The house and grounds were still extant in 1940.
Surviving Features within the study area	Grounds subsequently covered by residential development. Gate lodge demolished and location of drive moved to the north. The only surviving features of the designed landscape are the house and its outbuildings. Main features substantially present. Peripheral features unrecognisable.
Significance Rating	Regional
Categories of Special Interest	Architectural, Historic
Sensitivity	Medium
Sources	DCC 2022, OSI 1843, OSI 1910 and OSI 1940, Archiseek 2020a, Ball 1903, Lewis, 1837, Dean 2016, Bennett 2005, Hone Craig and Fewer 2002, Galavan 2017, IAA 2020, Joyce 1913, Field Survey
Historic Maps	 <p>Image Credit; OSI 1843, 1910</p>
Photographs	

Identification No.	CBC1012BTH053
Additional Identifiers	
Legal Status	Not protected
Location	Leoville, Rathfarnham Road
Date of Construction	early 19th century house, extant 1843
Original Use	Villa and grounds
Description	An early 19th century villa, known as Rosanna in 1843.
Features associated with the designed landscape in the study area	The house was situated in landscaped grounds with a tree lined avenue leading up to the house and outbuildings to the east/rear. Name changed to Leoville by 1910. Still extant 1940
Surviving Features within the study area	The present Synagogue designed by J.J.G Devaney was built on the site in 1950 for the Terenure Hebrew Congregation. They synagogue has also been attributed to Wilfrid Cantwell in 1952-55. The only surviving features of the designed landscape are the boundary wall of coursed limestone rubble (. Main features unrecognisable. Peripheral features visible.
Significance Rating	Local
Categories of Special Interest	Architectural, Artistic, Social
Sensitivity	Low
Sources	DCC 2022, OSI 1843, OSI 1910 and OSI 1940, Archiseek 2020a, Ball 1903, Lewis, 1837, Dean 2016, Bennett 2005, Hone Craig and Fewer 2002, Galavan 2017, IAA 2020, Joyce 1913, Field Survey
Historic Maps	 <p>Image Credit; OSI 1843, 1910</p>
Photographs	



Identification No.	Record-only
Additional Identifiers	
Legal Status	Not protected
Location	Beech Lawn, Rathfarnham Road
Date of Construction	early 19th century, extant 1843
Original Use	Villa and grounds
Description	An early 19 th century villa known as Beechfield in 1843 and appears to have been a double fronted villa. By 1910 the name had changed to Beech Lawn.
Features associated with the designed landscape in the study area	Villa situated in grounds with an approaching drive to the west and boundaries lined with trees. Outbuilding to north of house. grounds, gate lodge and out buildings.
Surviving Features within the study area	House was still extant in 1940 but the western end of the grounds had been developed with housing The villa has since been replaced with apartments. Virtually no recognisable features.
Significance Rating	Record-only
Categories of Special Interest	Historical
Sensitivity	Negligible sensitivity
Sources	DCC 2022, OSI 1843, OSI 1910 and OSI 1940, Archiseek 2020a, Ball 1903, Lewis, 1837, Dean 2016, Bennett 2005, Hone Craig and Fewer 2002, Galavan 2017, IAA 2020, Joyce 1913, Field Survey
Historic Maps	 <p>Image Credit; OSI 1843, 1910</p>
Photographs	



Section: Terenure Road North to Charleville Road



Identification No.	CBC1012BTH145
Additional Identifiers	
Legal Status	Not protected
Location	Greenmount House, Terenure Road East
Date of Construction	An early 19 th century villa extant 1843
Original Use	Villa and grounds
Description	An early 19th century double fronted villa style house, grounds, gate lodge and out buildings
Features associated with the designed landscape in the study area	The east facing villa with steps to the east is shown as being approach by a long drive from a gate and lodge on Terenure Road East, with outbuildings to the north of the house. the avenue was tree lined as was the southern boundary. The villa was enlarged by 1910 as the OS map for that year sown a centrally located rear projection on the west elevation and an attached conservatory on the south elevation. There were also more outbuildings to the north. Housing has been built to the east of the house, reducing its grounds
Surviving Features within the study area	The house was still extant in 1910 though the entrance gates had been moved east to Greenmount Road. Further housing having been built to the east of the house, further reducing the grounds surrounding Greenmount. The original gate lodge and gates were then shown as a separate property. The house has since been demolished. The only surviving features of the designed landscape are the gate lodge, part of the original avenue at 85 Terenure Road East (CBC1012BTH145). Main features unrecognisable. Peripheral features visible
Significance Rating	Local
Categories of Special Interest	Architectural, Artistic, Historic
Sensitivity	Low
Sources	DCC 2022, OSI 1843, OSI 1910 and OSI 1940, Archiseek 2020a, Ball 1903, Lewis, 1837, Dean 2016, Bennett 2005, Hone Craig and Fewer 2002, Galavan 2017, IAA 2020, Joyce 1913, Field Survey
Historic Maps	 <p>Image Credit; OSI 1843, 1910</p>
Photographs	



Identification No.	DCC RPS 8116 CBC1012BTH147
Additional Identifiers	
Legal Status	Not protected
Location	Cremonne Terenure Road East
Date of Construction	Early 19 th century walled gardens and Late 19 th century or early 20 th extant 1910
Original Use	Villa and grounds
Description	Late 19 th century or early 20 th century villa, extant 1910. The walled gardens and outbuildings would appear to be earlier than the house as they are shown on the 1843 OS map.
Features associated with the designed landscape in the study area	The villa is depicted on the 1910 OS map as a south facing double fronted villa with steps to the front, conservatory to the west and outbuildings and a walled garden to the north. The house was approached by a long tree lined avenue from the gate lodge and gates on Terenure Road East. The grounds to the south were populated with trees and contained walks.
Surviving Features within the study area	The main features were still extant in 1940. But the house has since been replaced with apartments and the grounds have become built up. The avenue or drive no longer survives. The only surviving features of the designed landscape are the gate lodge (DCC RPS 8116) and boundary wall and piers at 69 Terenure East (CBC1012BTH147). Main features unrecognisable. Peripheral features visible.
Significance Rating	Regional
Categories of Special Interest	Architectural, Artistic, Historic
Sensitivity	Medium
Sources	DCC 2022, OSI 1843, OSI 1910 and OSI 1940, Archiseek 2020a, Ball 1903, Lewis, 1837, Dean 2016, Bennett 2005, Hone Craig and Fewer 2002, Galavan 2017, IAA 2020, Joyce 1913, Field Survey
Historic Maps	
Photographs	Image Credit; OSI 1910



Section: Tallaght Road to Rathfarnham Road



Identification No.	SDCC RPS 260
Additional Identifiers	RMP DU022059, NIAH 11215008
Legal Status	A Protected Structure with a recorded monument in the grounds, recognised through inclusion on the NIAH
Location	Spawell House, Templeogue Road
Date of Construction	1702
Original Use	House and designed landscape
Description	A detached five-bay three-storey country house, built 1702, and renovated in 1987. Later wing to east, formerly stables, now used for domestic accommodation. Later detached barns located nearby. Possible site of original spa well in garden (RMP DU022059)
Features associated with the designed landscape in the study area	Designed landscape associated with Spawell House, originally Spa farm as indicated on Duncan's map of 1821. A tree lined avenue, walled garden or orchard and outbuildings and boundary shown on the first edition OS of 1843. No gate lodge but boundary to road defined. Walled garden still evident in 1910 and outbuildings to south had increased in number
Surviving Features within the study area	The tree lined avenue, walled garden house and outbuildings survive. Main features substantially present, peripheral features unrecognisable.
Significance Rating	Regional
Categories of Special Interest	Architectural, Archaeological Historic, Social
Sensitivity	Medium
Sources	SDCC 2022, SDCC 2004, SDCC 2020b, NMS 2020a and 2020b, NIAH 2020a, Rocque 1760, Taylor & Skinner 1777, Taylor 1816, Duncan 1821, OSI 1843, Griffith 1854, OSI 1910, OSI 1940, Handcock 1876, Ball 1905, Lewis, 1837, Bence Jones 1988, Dean 2016, Bennett 2005, Price 1942, Hone Craig and Fewer 2002, IAA 2020, Joyce 1913, Field Survey
Historic Maps	 <p>Image Credit; OSI 1843</p>
Photographs	


Identification No.	SDCC RPS 242
Additional Identifiers	NIAH 1216042
Legal Status	A Protected Structure, recognised through inclusion on the NIAH
Location	Cheeverstown House
Date of Construction	extant 1760
Original Use	House and designed landscape
Description	Country house, extant 1760 originally known as Kilvare House. Rocque's map shows that a house stood here on of 1760, but it is not named. With its back to the road, faces the River Dodder and the Dublin Mountains. Sir Compton Domvile, who lived across the road in Templeogue House, did not like the prospect of his ancestral home being overlooked by Kilvare House, and had a 30 ft wall built so his property would not be overlooked. By 1812, Kilvare House was the home of Jeffrey Foot, the eldest son of Lundy Foot (1735-1805), a wealthy tobacconist. Foot built a wall alongside the River Dodder to prevent flooding. It was home to an Archbishop of Dublin. Archbishop of Dublin, William Magee (1766-1831), moved to Kilvare House about 1822 when he became Archbishop of Dublin. He leased Tallaght Castle, which had been the country seat of the Archbishops of Dublin for centuries, to Major James Palmer (1780-1850), Inspector General of Irish Prison. The lease included a condition that Major Palmer must demolish the old castle lest it ever become a monastery. Palmer dismantled all but the mediaeval tower, and from the materials built himself Tallaght House on the site of the present Dominican retreat house . It is said that as the old palace in Tallaght was being demolished, Magee salvaged some elements from the old castle and incorporated them into Kilvare House. Magee was living at Kilvare House in 1829. John Sealy Townsend, law adviser to Dublin Castle and then Master in Chancery, later lived at Kilvare House. By the end of the 19th century, Kilvare House was the home of John E Roche and his family. In 1880, the house was taken by John McConchy, a miller, and probably a relation of the family who operated the mill opposite. The Cheeverstown Convalescent Home for Children, founded in 1904, moved from Clondalkin in 1922, taking its name with it, so that Kilvare House became Cheeverstown House around 1933. Until 1972, about 700 children were provided with convalescent care each year for conditions like whooping cough and measles. Later, Saint Michael's House took charge of the house as a special care unit for people with intellectual disabilities. Cheeverstown House is a detached three-bay three-storey country house. Full-height canted bay window to east end. Two two-storey wings to west end. Entrance under later full-width open timber porch with tiled roof.
Features associated with the designed landscape in the study area	The first edition OS map of 1843 shows the house, gate lodge, boundary wall with the main drive of avenue running through a small woodland and landscaped parkland to the south of the house which overlooked the river. Outbuildings were located to the east of the entrance gates and west of the house. Main features substantially present, peripheral features unrecognisable.
Surviving Features within the study area	House is in use as a nursing/convalescence home. Demesne covered by residential and institutional development and landscaped grounds to the south much reduced in size. Demesne wall survives, but a part of the entrance has been changed. Redundant gateway to east and small blocked doorway in adjacent section of boundary wall.
Significance Rating	Regional
Categories of Special Interest	Architectural
Sensitivity	Medium
Sources	SDCC 2022, SDCC 2004, SDCC 2020b, NIAH 2020a, NIAH 2020b, Rocque 1760, Duncan 1821, OSI 1843, Griffith 1854, OSI 1910, OSI 1940, Archiseek 2020a, Handcock 1877, Ball 1905, Lewis, 1837, Bence Jones 1988, Dean 2016, Bennett 2005, Price 1942, Hone Craig and Fewer 2002, Joyce 1913, Field Survey
Historic Maps	 <p>Image Credit; Rocque 1760, OSI 1843</p>
Photographs	



Identification No.	NIAH 2313,
Additional Identifiers	RMP DU022010, SDCC RPS 240, NIAH 11216013, 11216047
Legal Status	A Protected Structure and recorded monument, recognised through inclusion on the NIAH Garden Survey
Location	Templeogue House
Date of Construction	c. 1810 incorporating c.17 30 and late sixteenth or early 17th century fabric
Original Use	House and designed landscape
Description	The present detached five-bay two-storey over basement house built c.1810 incorporates fabric of an early 18 th century Queen Anne house, and a late sixteenth or early 17th century fortified house with a vaulted basement. Sir Compton Domville took over the property from the Talbot Family and built the present red brick house on the site. The house has been incorporated into the facilities of the Templeogue Bridge Club.
Features associated with the designed landscape in the study area	Rocque's 1760 Map and the first edition OS map of 1843 shows a country house and outbuildings approached by a tree lined avenue leading from a gate lodge and gates. The house is shown as within a park containing follies to the east and south and a walled garden to the north and west of the house. The grounds included dramatic ornamental water gardens with ponds and cascades. This involved diverting the old City Watercourse, and a new millpond and millrace were created to the south of the house, replacing an earlier mill shown on the Down Survey. The gothic arch (SDCC RPS 244) to the south was part of the demesne landscape.
Surviving Features within the study area	Lodge demolished and much of former demesne covered by residential and institutional development. House, approaching avenue, water feature and part of the parkland to the south west and folly arch survive. Main features substantially present. Some loss of integrity.
Significance Rating	Regional
Categories of Special Interest	Architectural, Archaeological, Social
Sensitivity	Medium
Sources	SDCC 2022, SDCC 2004, SDCC 2020b, Dúchas 1998, NMS 2020a and 2020b, NIAH 2020a, NIAH 2020b, Down Survey 1656 to 1658, Rocque 1760, Taylor & Skinner 1777, Taylor 1816, Duncan 1821, OSI 1843, Griffith 1854, OSI 1910, OSI 1940, Archiseek 2020a, Hancock 1877, Ball 1905, Healy 1975a, and 1975b, Lewis, 1837, Bence Jones 1988, Dean 2016, Bennett 2005, Price 1942, Hone Craig and Fewer 2002, Joyce 1913, Field Survey
Historic Maps	 <p>Image Credit; Rocque 1760, OSI 1843</p>
Photographs	



Identification No.	NIAH 2317,
Additional Identifiers	SDCC RPS 222, NIAH 11216040
Legal Status	A Protected Structure and recorded monument, recognised through inclusion on the NIAH Garden Survey
Location	Cypress Grove House
Date of Construction	between 1740 and 1760
Original Use	House and demesne
Description	Cypress Grove House, a detached five-bay three-storey former country house that was built between 1740 and 1760. The house has timber sash windows throughout, a large, double-leaf timber panelled door with large sidelights, framed by slender engaged columns and all under a wide, simple radial fanlight with an internal iron grille. The walls are rendered, ruled and lined; there is a hipped slate roof behind the parapet, with three rendered chimney stacks. The wings and extensions include a later chapel and an external exit stair. Previously known as Alberta, Cypress Grove House by a Mr Paine and later became the residence of Sir William Cooper, Master in Chancery and MP, who died here in 1761. After Cooper's death, Cypress Grove House passed to the Countess of Clanbrassil, widow of James Hamilton (1694-1758), 1st Earl of Clanbrassil. Lower and Upper Clanbrassil took their names from this family because they were on the route from Dublin city centre to Templeogue and Cypress Grove House. Cypress Grove House was later occupied by the Orr family, who were merchants, the Duffys, who had calico print works at Ballsbridge, and Charles King. From 1908 to 1925, GH Stepney lived at Cypress Grove House and changed the name of the house to Alberta. But the original name was restored by the next owner, Patrick Walshe. The house is now owned by the Missionaries of Africa (White Fathers), a missionary order founded in 1863 by Cardinal Martial Lavigerie (1825-1892) Archbishop of Carthage and Algiers. In Use as a friary. Area to the north and south of the principal building covered by residential buildings.
Features associated with the designed landscape in the study area	Country house, is shown on the 1843 OS as within a large parkland and approached by a long avenue or drive leading from a gate lodge. outbuildings, large pond and boat house to the west. Kitchen or walled garden to the south
Surviving Features within the study area	House in use as a friary. Area to the north and south of the principal building covered by residential buildings. Gate lodge and gates no longer survive. Part of avenue and park, much reduced in size survive as do the outbuildings and the kitchen garden. Main features substantially present, peripheral features unrecognisable.
Significance Rating	Regional
Categories of Special Interest	Architectural, Archaeological, Historic, Technical, Social
Sensitivity	Medium
Sources	SDCC 2022, SDCC 2004, SDCC 2020b, NIAH 2020a, NIAH 2020b, Rocque 1760, Taylor & Skinner 1777, Taylor 1816, Duncan 1821, OSI 1843, Griffith 1854, OSI 1910, OSI 1940, Handcock 1877, Ball 1905, Lewis 1837, Bence Jones 1988, Dean 2016, Bennett 2005, Hone Craig and Fewer 2002, Joyce 1913, Field Survey
Historic Maps	 <p>Image Credit; Taylor 1816, OSI 1843</p>
Photographs	



Identification No.	CBC1012BTH003
Legal Status	Not protected
Location	Templeogue Lodge, 321 Templeogue Road
Date of Construction	19th century or early 20th century, extant 1910
Original Use	Country Villa and grounds
Description	19th century or early 20th century house, outbuildings and gate lodge are identified on the 1907 OS map.
Features associated with the designed landscape in the study area	The house gate lodge, gates and approaching avenue are clearly shown on the 1910 OS map. The grounds including the avenue are shown on the 1843 OS map also but without the house, and would appear to have been a secondary entrance to Cyprus Grove at that point. Templeogue lodge had a small park or grounds to the south and north and outbuildings to the west
Surviving Features within the study area	The only surviving features of the designed landscape are the granite gate piers, jostle stones and iron railings to gates to Templeogue Lodge. Main features unrecognisable. Peripheral features visible.
Significance Rating	Local
Categories of Special Interest	Architectural, Artistic, Historic,
Sensitivity	Low
Sources	SDCC 2022, OSI 1843, OSI 1910 and OSI 1940, Archiseek 2020a, Ball 1905, Bence Jones 1988, Dean 2016, Bennett 2005, Williams 1994, Hone Craig and Fewer 2002, Galavan 2017, IAA 2020, Joyce 1913, Field Survey
Historic Maps	 <p>Image Credit; OSI 1910</p>
Photographs	


Identification No.	Record-only
Legal Status	Not protected
Location	Temple Ville
Date of Construction	Early 19 th century, extant 1843
Original Use	Country Villa and grounds
Description	Villa, outbuildings and gate lodge shown on the 1843 first edition OS map.
Features associated with the designed landscape in the study area	The house was approached via a drive from a gate lodge and gates. It appears to have formal or walled gardens to the west of the house with a small parkland to the east and outbuildings to the south. Boundary to park was tree lined as was the drive. This is shown clearly on the 1910 OS map
Surviving Features within the study area	The only surviving features of the designed landscape are the house at 13 Temple Ville Park and a small portion of its grounds, formerly used as the walled garden survives and is outside the study area
Significance Rating	Local importance,
Categories of Special Interest	Architectural, Artistic,
Sensitivity	Low sensitivity
Sources	Duncan 1821, OSI 1843, OSI 1910 and OSI 1940, Archiseek 2020a, Ball 1903, Lewis, 1837, Bence Jones 1988, Dean 2016, Bennett 2005, Williams 1994, Hone Craig and Fewer 2002, IAA 2020, Joyce 1913, Field Survey
Historic Maps	 <p>Image Credit; OSI 1843</p>
Photographs	

Identification No.	Record-only
Legal Status	Not protected
Location	Rosina Villa Templeogue Road
Date of Construction	Early 19 th century, extant 1843
Original Use	Country Villa and grounds
Description	Rosina Villa later known Rose Hall by 1910. Detached villa in a small parkland with a gate lodge and approaching avenue
Features associated with the designed landscape in the study area	Detached villa and outbuildings in a small parkland with a gate lodge and approaching avenue are shown on the 1843 first edition OS map. The boundary wall was treelined and there was also a small walled garden to the east of the house
Surviving Features within the study area	Virtually no recognisable features survive.
Significance Rating	Record-only
Categories of Special Interest	Historical
Sensitivity	Negligible sensitivity
Sources	Duncan 1821, OSI 1843, OSI 1910 and OSI 1940, Archiseek 2020a, Ball 1903, Lewis, 1837, Bence Jones 1988, Dean 2016, Bennett 2005, Williams 1994, Hone Craig and Fewer 2002, IAA 2020, Joyce 1913, Field Survey
Historic Maps	 <p>Image Credit; OSI 1843</p>
Photographs	

Identification No.	NIAH 2323
Additional Identifiers	SDCC RPS 210, NIAH 11211014,
Legal Status	In the curtilage of a Protected Structure and recognised through inclusion on the NIAH
Location	Fortfield House and, Fortfield Cottage in 1843, later Fortfield Lodge in 1910, Templeogue
Date of Construction	Main house built 1785. Lodge or cottage built c.1800
Original Use	House and demesne with associated cottage or lodge
Description	<p>Fortfield House was a three storey seven bay house with a central venetian window above a single storey portico and 3 oculi in the centre of the top storey. It was noted as having a very wide staircase and was built circa 1785 according to Bence Jones. It was constructed for Baron Yelverton, Viscount Avonmore. Baron Yelverton (1736-1805), 1st Viscount Avonmore, was an Irish judge and politician. Initially he was a strong supporter of Henry Grattan, Henry Flood, the 'Patriot Opposition' and the Whigs, hoping Ireland could 'assume the dignity of a nation, and not continue ... an insignificant colony,' and he voiced his support for the American Revolution. He moved to repeal most of the Penal Laws, saying they were 'disgraceful to humanity.' Before becoming Attorney-General of Ireland, he gave his name to Yelverton's Act (1782), which effectively repealed Poyning's Law.</p> <p>Fortfield Lodge was built ca 1790-1805 by Viscount Avonmore as a dower house of Fortfield House for his youngest daughter Maria, Anna Maria Yelverton. it was later known as Fortfield Lodge in 1910. The house originally stood at the back entrance to the now long-demolished Fortfield House, then Lord Yelverton's country seat. It is a detached three-bay two-storey over basement house with Cast-iron gate and railings to street. Converted two-storey outbuilding range to rear. Carriage arch and screen wall to side. Fortfield Lodge was extended and changed during the Victorian era. In the 1950s, Fortfield Lodge was owned by the Goff family who ran their bloodstock sales from the house. A decade later, Fortfield Lodge was bought by the hotelier and property developer, the late PV Doyle.</p>
Features associated with the designed landscape in the study area	The 1843 OS map indicates that Fortfield House was located in a large demesne landscape, with outbuildings including an ice house, at least two gate lodges, tree lined walks within ornamental woods water features, parkland with an approaching drive and a shared entrance with Fortfield Cottage. Fortfield Cottage had a smaller parkland and approaching drive and gate lodge (Roseville).
Surviving Features within the study area	Fortfield House and gate lodges were demolished before 1940 and the demesne developed. Some of the landscape was still intact in 1940 but has since been completely covered in residential development. The grounds of Fortfield Cottage/Fortfield Lodge have also become built up but Fortfield Cottage/Fortfield Lodge and Its gate lodge, Roseville survive. Main features substantially present. Peripheral features unrecognisable.
Significance Rating	local
Categories of Special Interest	Architectural, Artistic, Technical, Historic
Sensitivity	low
Sources	SDCC 2022, SDCC 2004, SDCC 2020b, NIAH 2020a, Duncan 1821, OSI 1843, Griffith 1854, OSI 1910, OSI 1940, Archiseek 2020a, Ball 1905, Lewis, 1837, Bence Jones 1988, Dean 2016, Bennett 2005, Casey 2005, Hone Craig and Fewer 2002, IAA 2020, Joyce 1913, Field Survey
Historic Maps	 <p>Image Credit; Duncan 1821, OSI 1843, OSI 1910</p>
Photographs	


Identification No.	NIAH 2335,
Additional Identifiers	DCC RPS 214 NIAH 11211013
Legal Status	In the curtilage of a Protected Structure and recognised through inclusion on the NIAH (Garden Survey) Protected under Policy BHA9 of the Dublin City Development Plan (DCC 2022). It is indicated as an area hatched in red,
Location	Bushy Park House,
Date of Construction	c.1760,
Original Use	House and demesne
Description	A detached two story Georgian country house with bowed side elevations c.1760, large 19 th century ground floor windows. Full-height bow to each side and flat roofed porch to rere. In c.1800 it belonged to Abraham Wilkinson and was later occupied by his son in law Sir Robert Shaw, baronet , MP and lord Mayor of Dublin. It was subsequently used as a convent and then converted to apartments. House converted to a school, and subsequently apartments.
Features associated with the designed landscape in the study area	The house is shown as located within a large demesne landscape on Taylor’s Map of 1816 and the first edition OS map of 1843. There were outbuildings and walled gardens to the west, gate lodges and approaching avenues, woodland walks along a large water feature or fish pond which was created from the diverted Dodder River, boat house, ice house and banks of trees to the demesne boundary
Surviving Features within the study area	The house survives. Northern quarter of parkland covered by residential development. Reduced demesne has been retained as a public park and is largely within a Conservation Area. Boundary wall present on Templeogue Road and consists of a low limestone rubble wall to the park. Main features substantially present. Some loss of integrity.
Significance Rating	Regional
Categories of Special Interest	Architectural, Artistic
Sensitivity	Medium
Sources	SDCC 2022, SDCC 2004, SDCC 2020b, NIAH 2020a, NIAH 2020b, Rocque 1760, Taylor & Skinner 1777, Taylor 1816, Duncan 1821, OSI 1843, Griffith 1854, OSI 1882, OSI 1910, OSI 1940, Archiseek 2020a, Hancock 1877, Ball 1905, Lewis 1837, Bence Jones 1988, Dean 2016, Bennett 2005, Hone Craig and Fewer 2002, IAA 2020, Joyce 1913, Field Survey
Historic Maps	 <p>Image Credit; Taylor 1816, OSI 1843</p>
Photographs	


Identification No.	NIAH 2332
Additional Identifiers	RMP DU022095
Legal Status	In the curtilage of a Recorded Monument and recognised through inclusion on the NIAH (Garden Survey)
Location	Terenure House, Terenure College Templeogue Road
Date of Construction	17th century and 1787
Original Use	Castle and country house and demesne
Description	In the 17th century a castle and six other dwellings stood upon the lands of Terenure occupied by Terenure College. They were in the possession of the Barnewall family. At the end of the 17th century Major Deane of Crumlin built a mansion on the site. It was his residence until 1699. In 1787 Terenure House was re-built. It is handsome two storey five bay 18 th century house with curved end bays and three bay pedimented breakfront and pillared porch. Towards the end of the 18 th century the house was leased by Robert Shaw the Accountant General of the Post Office. This son Sir Robert Shaw 1 st baronet, MP and Lord Mayor of Dublin acquired the house through his father in law Abraham Wilkinson of nearby Bushy Park. Later when the demesne of Terenure was divided, Sir Robert Shaw moved to Bushy Park. Terenure was then let to the Taaffe family before it was sold to Frederick Bourne. It was later acquired by the Carmelite Order who founded Terenure. Additions designed by John Loftus Robinson were added in 1893. <u>The remaining significant buildings on the site including the chapel are mid 20th century additions</u>
Features associated with the designed landscape in the study area	Country house, c.1787, on the site of a 17 th century castle, outbuildings, approaching avenues and gate lodges, fish pond, boat houses, ornamental woodland walks, walled garden
Surviving Features within the study area	Although institutional buildings have been built around the principal building and residential development along northern and eastern borders the demesne (NIAH 2332) has been largely retained as the college grounds. Some of the outbuildings which are indicated on the 1843 OS map are evident along with a remnant of the walled garden and the house. Boundary wall survives along with the avenue though the lodge has been demolished. Main features substantially present. Some loss of integrity.
Significance Rating	Regional
Categories of Special Interest	Architectural, Archaeological, Social, Historical
Sensitivity	Medium
Sources	Dúchas 1998, NMS 2020a and 2020b, NIAH 2020b, Speed 1610, Down Survey 1656-1658, Rocque 1760, Taylor & Skinner 1777, Taylor 1816, Duncan 1821, OSI 1843, Griffith 1854, OSI 1910, OSI 1940, Archiseek 2020a, Simington 1945, Mac Giolla-Phadraig 1954, Handcock 1877, Ball 1905, Lewis 1837, Bence Jones 1988, Dean 2016, Bennett 2005, Price 1942, Williams 1994, Hone Craig and Fewer 2002, IAA 2020, Joyce 1913, Field Survey
Historic Maps	 <p>Image Credit; Taylor 1816, OSI 1843</p>
Photographs	


Identification No.	
Additional Identifiers	
Legal Status	Not protected
Location	Olney, Templeogue Road
Date of Construction	Early 19 th century, extant 1843
Original Use	Villa and landscaped grounds
Description	The house, outbuildings and gate lodge shown on the 1907 OS map but the grounds and avenue are shown on the 1837 first edition OS map. The house and grounds were still evident in 1940. Virtually no recognisable features survive.
Features associated with the designed landscape in the study area	The house was situated in a small park with tree lined drives leading up to the house from two separate lodges with a walled or kitchen garden and outbuildings to the rear or north. House was enlarged before 1910 and a second avenue and lodge added to the east. Housing built at the east end of the grounds by 1940
Surviving Features within the study area	Only the outline of one of the outbuildings, a glass house, located at the east end of the grounds survives
Significance Rating	Record-only
Categories of Special Interest	Historic,
Sensitivity	Negligible sensitivity
Sources	DCC 2022, Duncan 1821, OSI 1843, OSI 1910 and OSI 1940, Archiseek 2020a, Ball 1903, Ball 1905, Lewis, 1837, Bence Jones 1988, Dean 2016, Clarke 2002, Lennon and Simms 2008, Goodbody 2014, M'Cready 1892, Bennett 2005, Casey 2005, Price 1942, Pearson 1998, Williams 1994, Hone Craig and Fewer 2002, Galavan 2017, Kelly 1996, IAA 2020, Joyce 1913, Field Survey
Historic Maps	 <p>Image Credit; OSI 1843</p>
Photographs	

2.6 Industrial Heritage Sites


Section: Nutgrove Avenue to Terenure Road North


Identification No.	CBC1012BTH054
Additional Identifiers	DCIHR 220303001
Legal Status	Not protected but recognised through inclusion on the DCIHR
Location	1 to 24 Cormac Terrace, Rathfarnham Road
Date of Construction	1880s according to the DCIHR. The 1911 OS map shows only 15 cottages (the southern 15) the remainder were constructed before 1940.
Original Use	tramway cottages
Description	Cormac Terrace is comprised of two parallel terraces of houses, built as part of a Dublin United Tramways Company 1880s to provide housing for their employees and therefore a represent an industrial-influenced social housing scheme. The principle terrace, formerly Tram Terrace, has four two-storey houses built for tramway supervisors followed by modest cottage style houses. The south terrace comprising ten three-bay single-storey and four gable-fronted two-bay two-storey houses; north terrace comprising ten two-bay single-storey houses having one-bay projecting. The houses retain much of their original material and form of particular interest are the paired sash windows to the north terrace and the decorative chimneystacks. The picturesque quality of the terraces contributes charm and character to the village of Terenure
Significance Rating	Regional
Categories of Special Interest	Architectural, Artistic, Historic, Technical, Social
Sensitivity	Medium
Sources	DCC 2003 to 2009, OSI 1910 and OSI 1940, Archiseek 2020a, Ball 1903, Bennett 2005, Hone Craig and Fewer 2002, Corcoran 2008, O'Maitiu 2003, Kelly 1996, IAA 2020, Joyce 1913, Field Survey
Photographs	

Identification No.	CBC1012BTH059
Additional Identifiers	DCIHR 220302701
Legal Status	Not protected but recognised through inclusion on the DCIHR
Location	11 Rathfarnham Road
Date of Construction	c.1935
Original Use	Telephone Exchange
Description	Single-bay single-storey telephone exchange built c.1935 with Art- Deco style pilasters flanking projecting central bay and return to rear. Roof concealed behind parapet; hipped slate roof to return. Smooth-rendered walls. Square-headed window openings with brick surrounds to return. Square-headed entrance having stone surround with roller shutter. Brick piers to pedestrian entrance with single-leaf original cast-iron gate. The building may incorporate an earlier Exchange replaced at the time of the conversion to automatic exchange in 1937
Significance Rating	Regional/
Categories of Special Interest	Architectural, Technical, Social
Sensitivity	Medium
Sources	DCC 2003 to 2009, OSI 1910 and OSI 1940, Archiseek 2020a, Bennett 2005, Hone Craig and Fewer 2002, O'Maitiu 2003, Kelly 1996, IAA 2020, Joyce 1913, Field Survey
Photographs	

Identification No.	CBC1012BTH061
Additional Identifiers	DCIHR 220302601
Legal Status	Not protected but recognised through inclusion on the DCIHR
Location	8 Rathfarnham Road
Date of Construction	Before 1865
Original Use	Smithy
Description	Two bay three storey red brick terraced house with shop to the ground floor. Shopfront is a replacement but building is late 19th or early 20th century. Functioned as a smithy in 1865 and 1910
Significance Rating	Regional
Categories of Special Interest	Architectural, Historic, Technical, Scientific, Social
Sensitivity	Medium
Sources	DCC 2003 to 2009, OSI 1910 and OSI 1940, Archiseek 2020a, Bennett 2005, Hone Craig and Fewer 2002, O'Maitiu 2003, Kelly 1996, IAA 2020, Joyce 1913, Field Survey
Photographs	


Section: Terenure Road North to Charleville Road

Identification No.	CBC1012BTH078
Additional Identifiers	DCIHR 20302001
Legal Status	Not protected but recognised through inclusion on the DCIHR
Location	Rathmore villas, Terenure Road North
Date of Construction	c.1890-1900
Original Use	Tramworker's Cottages
Description	Terrace of nine brick-built houses, erected c.1890-1900 by the Dublin United Tramways Company's as accommodation for its employees, and comprising two-storey houses to either end of terrace, with seven single-storey houses in between. This terrace is typical of the style of architecture adopted by the tramway company in constructing housing for its workers. It backs onto the site of Terenure Tramway Depot, built as a terminus for Dublin's first horse-tram line (the no. 15, opened in February 1872). The line was electrified in 1899, and closed in October 1948. The Dublin United Tramways Company's employee housing scheme was announced in 1887 and became 'a valuable and loyalty-inducing perk in Dublin, with its appalling slum problem' This surviving site is therefore of significant social, as well as architectural and industrial heritage, interest
Significance Rating	Regional
Categories of Special Interest	Architectural, Historic, Technical, Scientific, Social
Sensitivity	Medium
Sources	DCC 2003 to 2009, OSI 1910 and OSI 1940, Archiseek 2020a, Bennett 2005, Hone Craig and Fewer 2002, Corcoran 2008, O'Maitiu 2003, Kelly 1996, IAA 2020, Joyce 1913, Field Survey
Photographs	

Identification No.	CBC1012BTH142
Additional Identifiers	DCIHR 220301901
Legal Status	Not protected but recognised through inclusion on the DCIHR
Location	82 to 84 Terenure Road East, Dublin 6
Date of Construction	built in 1872
Original Use	Tramway Depot.
Description	Former tramway depot, built in 1872 by the Dublin Tramways Company to serve Dublin's first tramway line and originally comprising five adjoining stone sheds. Now in commercial use with altered front elevations. Terenure tramway depot was the first of its kind to be built in Dublin, it was constructed to serve the city's first tramline and was described in Thom's Directory as comprising stables, car houses and fitting shops. Though much altered, the structure is an important element of the transport and engineering heritage of Dublin. The tramline service to Terenure was one of the last to close in 1948. The depot formed an important group with the tramway houses to the northwest
Significance Rating	Regional
Categories of Special Interest	Architectural, Historic, Technical, Scientific, Social
Sensitivity	Medium
Sources	DCC 2003 to 2009, OSI 1910 and OSI 1940, Archiseek 2020a, Bennett 2005, Hone Craig and Fewer 2002, Corcoran 2008, O'Maitiu 2003, Kelly 1996, IAA 2020, Joyce 1913, Field Survey
Photographs	

Section: Charleville Road to Dame Street

Identification No.	CBC1012BTH225
Additional Identifiers	DCIHR 181501101, 181500801
Legal Status	Protected under Policy BHA9 of the Dublin City Development Plan (DCC 2022). It is indicated as an area hatched in red, and recognised through inclusion on the DCIHR
Location	Grand Canal and harbour, Portobello
Date of Construction	1790-96 and 1801
Original Use	Canal and associated Harbour
Description	The circular Line of the Grand Canal was built in 1790-96. Portobello Harbour opened in 1801 and filled in by Dublin Corporation in 1912. The plan form of the current public square preserves the outline of the original harbour site.
Significance Rating	Regional
Categories of Special Interest	Architectural, Historic, Technical, Social
Sensitivity	Medium
Sources	DCC 2022, DCC 2003 to 2009, NIAH 2020a, Taylor 1816, Duncan 1821, OSI 1844, OSI 1847, OSI 1864, OSI 1882, OSI 1911 and 1953, Archiseek 2020a, Lewis, 1837, Goodbody 2014, M'Cready 1892, Bennett 2005, Casey 2005, Pearson 1998, Hone Craig and Fewer 2002, Delaney 1973, O'Maitiu 2003, Kelly 1996, IAA 2020, Joyce 1913, Field Survey
Photographs	

Identification No.	CBC1012BTH345	
Additional Identifiers	DCIHR 181117501	
Legal Status	Protected under Policy BHA9 of the Dublin City Development Plan (DCC 2022). It is indicated as an area hatched in red., and recognised through inclusion on the DCIHR	
Location	Longford Street Little / Digges Lane	
Date of Construction	c.1930	
Original Use	Clothing Factory	
Description	Corner-sited multiple-bay three- and four-storey former factory building, built c.1930, with fourth storey added to east end c.1995. Flat roof behind parapet wall to original structure. Smooth-rendered walls, with chamfered corner to east end. Square-headed window openings, some with extractor fans, mixture of casement and horizontal sliding windows. Square-headed door opening to north elevation behind gate. Though of little apparent architectural significance, this former factory building is never the less an important feature in Dublin city's industrial heritage landscape. It represents an era when industrial activities were still an important part of the life of the inner city.	
Significance Rating	Local	
Categories of Special Interest	Archaeological, Technical, Social	
Sensitivity	Low	
Sources	DCC 2022, DCC 2003 to 2009, NIAH 2020a, Taylor 1816, Duncan 1821, OSI 1844, OSI 1847, OSI 1864, OSI 1892, OSI 1911 and 1953, Archiseek 2020a, Bennett 2005, Casey 2005, Pearson 1998, IAA 2020, Joyce 1913, Field Survey	
Photographs		

2.7 Other Structures of Interest

Table 2.2: Other Structures of Heritage Significance

Section	ID	Location	Description	Significance and Sensitivity
Nutgrove Avenue to Terenure Road North	CBC1012BTH389	Grange Road	Boundary wall to the Beaufort House, c.1820	Local importance, Low sensitivity
	CBC1012BTH025	43 to 44 Grange Road	Two storey early to mid-20th century houses	Local importance, Low sensitivity
	CBC1012BTH026	39 to 42 Grange Road	Row of early to mid-20th century houses	Local importance, Low sensitivity
	CBC1012BTH027	38 Grange Road	Three bay two storey double fronted early to mid-20th century house.	Local importance, Low sensitivity
	CBC1012BTH028	1 to 8 St Mary's Terrace	Terrace of early 20th century houses.	Regional importance, Medium sensitivity
	CBC1012BTH113	1 to 18 St Mary's Avenue	Terrace early 20th century houses	Regional importance, Medium sensitivity
	CBC1012BTH029	Weir on the Dodder at Butterfield Avenue	Wier, extant 1843	Regional importance, Medium sensitivity
	CBC1012BTH030	214 to 216 Butterfield Avenue Rathfarnham	Row of workers cottages. Extant 1910, built by South Dublin Rural District Council	Regional importance, Medium sensitivity
	CBC1012BTH031	2a Castle Court, Rathfarnham	19th century house with gabled central bay.	Regional importance, Medium sensitivity
	CBC1012BTH032	33 to 34 Wolfe Tone Terrace, Main Street Rathfarnham	Terrace of 18 th or early 19th century houses, now in commercial use	Regional importance, Medium sensitivity
	CBC1012BTH033	35 Wolfe Tone Terrace, Main Street Rathfarnham	18 th or early 19th century terraced house	Regional importance, Medium sensitivity
	CBC1012BTH034	571 to 602 Woodview cottages Rathfarnham	Row 20th century workers cottages built by South Dublin Rural District Council.	Regional importance, Medium sensitivity
	CBC1012BTH035	2 to 8 Main Street Rathfarnham	Row of two storey 19th century terraced houses	Regional importance, Medium sensitivity
	CBC1012BTH036	198 Rathfarnham Road	Four bay two storey early to mid 20th century house	Regional importance, Medium sensitivity
	CBC1012BTH037	154 to 196 Rathfarnham Road	Row of two bay two storey early to mid 20th century houses.	Regional importance, Medium sensitivity
	CBC1012BTH038	144 to 152 Rathfarnham Road	Row of mid 20th century houses.	Local importance, Low sensitivity
	CBC1012BTH039	69 to 71 Rathfarnham Road	Detached two story early to mid 20th century houses.	Local importance, Low sensitivity
	CBC1012BTH040	43 to 67 Rathfarnham Road	Row of semi detached early to mid 20th century houses.	Local importance, Low sensitivity
	CBC1012BTH041	1 to 40 and 57 to 59 Rathdown Park	Rows of detached century houses built between 1928 and 1933	Local importance, Low sensitivity
	CBC1012BTH042	120 to 122 Rathfarnham Road	Detached early to mid 20th century houses	Local importance, Low sensitivity
	CBC1012BTH044	112 to 118 Rathfarnham Road	Row of semi detached red brick early to mid 20th century houses.	Local importance, Low sensitivity
	CBC1012BTH045	108 Rathfarnham Road	19 th century gate lodge and gates to Westbourne house	Regional importance, Medium sensitivity
	CBC1012BTH046	94 to 104 Rathfarnham Road	Row of semi detached red brick early to mid 20th century houses	Local importance, Low sensitivity
	CBC1012BTH047	90 to 92 Rathfarnham Road	Pair of semi detached 1930s houses	Local importance, Low sensitivity
	CBC1012BTH048	37 Rathfarnham Road	Two bay two story red brick late 19th or early 20th century house	Regional importance, Medium sensitivity
	CBC1012BTH049	33 to 35 Everton Terrace Rathfarnham Road	Pair early 19th century terraced houses, extant 1843	Regional importance, Medium sensitivity
	CBC1012BTH050	29 to 31 Everton Terrace Rathfarnham Road	Pair of 19th century terraced houses, extant 1882	Regional importance, Medium sensitivity
	CBC1012BTH051	Rose Villa 25 Rathfarnham Road	Early 19th century house, extant 1843	Regional importance, Medium sensitivity
	CBC1012BTH055	24 to 32 Rathfarnham Road	Row of two bay two story red brick early to mid 20th century houses	Local importance, Low sensitivity
	CBC1012BTH056	19 Rathfarnham Road	Three bay single storey cottage extant 1843	Regional importance, Medium sensitivity
	CBC1012BTH057	17 Rathfarnham Road	Three bay three storey Art Deco cinema, built 1938.	Regional importance, Medium sensitivity
	CBC1012BTH058	3 to 9 Rathfarnham Road	Row of two bay two story red brick early to mid 20th century houses	Local importance, Low sensitivity
CBC1012BTH060	2 to 6 Rathfarnham Road	Row of terraced late 19th or early 20th century houses with shops.	Regional importance, Medium sensitivity	

Section	ID	Location	Description	Significance and Sensitivity
Terenure Road North to Charleville Road	CBC1012BTH063	140 Terenure Road North	Four bay, two storey terraced 19th century commercial building	Regional importance, Medium sensitivity
	CBC1012BTH064	138 Terenure Road North	Two bay, two storey terraced 19th century commercial building	Regional importance, Medium sensitivity
	CBC1012BTH065	136 Terenure Road North	Four bay, two storey terraced 19th century commercial building	Regional importance, Medium sensitivity
	CBC1012BTH066	134 Terenure Road North	Two bay, two storey terraced 19th century commercial building	Regional importance, Medium sensitivity
	CBC1012BTH067	132 Terenure Road North	Two bay, two storey terraced 19th century commercial building	Regional importance, Medium sensitivity
	CBC1012BTH068	128 to 130 Terenure Road North	Two bay, two storey terraced 19th century commercial building	Regional importance, Medium sensitivity
	CBC1012BTH069	107 Terenure Road North	Three bay two storey early 20th century public house	Regional importance, Medium sensitivity
	CBC1012BTH070	105 Terenure Road North	19th century building, now part of the adjoining public house	Regional importance, Medium sensitivity
	CBC1012BTH072	124 to 126 Terenure Road North	Pair of early to mid 20th century arts and crafts houses.	Regional importance, Medium sensitivity
	CBC1012BTH073	95 to 103 Terenure Road North	Row of five two storey red brick terraced shops, early 20th century	Regional importance, Medium sensitivity
	CBC1012BTH074	120 Terenure Road North	Early to mid 20th century house, now in commercial use	Local importance, Low sensitivity
	CBC1012BTH075	114 to 118 Terenure Road North	Early to mid 20th century gable fronted houses, much altered.	Local importance, Low sensitivity
	CBC1012BTH076	87 to 93 Terenure Road North	Row of early to mid 20th century terraced houses.	Local importance, Low sensitivity
	CBC1012BTH077	81 to 85 Terenure Road North	Row of early to mid 20th century terraced houses. In commercial use	Local importance, Low sensitivity
	CBC1012BTH079	88 to 96 Terenure Road North	Row of 19th century terraced houses with shops to the ground floor.	Regional importance, Medium sensitivity
	CBC1012BTH080	75 to 77 Terenure Road North	Pair of 19th century terraced houses. 75 was a police station	Regional importance, Medium sensitivity
	CBC1012BTH081	71 to 73 Terenure Road North	Pair of 19th century terraced houses.	Regional importance, Medium sensitivity
	CBC1012BTH082	55 to 61 Terenure Road North	Row of terraced 19th century houses.	Regional importance, Medium sensitivity
	CBC1012BTH083	37 to 45 Terenure Road North	Terraced early 20th century red brick houses	Regional importance, Medium sensitivity
	CBC1012BTH084	42 to 52 Terenure Road North	Terraced early 20th century red brick houses	Regional importance, Medium sensitivity
	CBC1012BTH085	Dodd's Buildings 29 to 35 Terenure Road North	Row early 19th century terraced houses.	Regional importance, Medium sensitivity
	CBC1012BTH086	25 to 27 Terenure Road North and St Enda's Road	Two bay two storey early to mid 20th century houses with hipped roofs.	Local importance, Low sensitivity
	CBC1012BTH087	19 to 23 Terenure Road North	Two storey early to mid 20th century houses.	Local importance, Low sensitivity
	CBC1012BTH088	1 to 14 McMourrough Road	Terrace of two bay two storey early 20th century terraced houses	Local importance, Low sensitivity
	CBC1012BTH089	2 Westhampton Place	Early to mid 20th century house.	Local importance, Low sensitivity
	CBC1012BTH090	15 to 17 Terenure Road North	Row of terraced shops, late 19th or early 20th century	Local importance, Low sensitivity
	CBC1012BTH091	10 to 14a Terenure Road North	Row of terraced early to mid 20th century houses.	Local importance, Low sensitivity
	CBC1012BTH092	9 to 13 Terenure Road North	Two bay two storey former engineering works. 19th century	Regional importance, Medium sensitivity
	CBC1012BTH093	1 to 7 Terenure Road North	Row of late 19th or early 20th century terraced houses.	Regional importance, Medium sensitivity
	CBC1012BTH094	2 to 8 Terenure Road North	Row of early 20th century terraced houses.	Local importance, Low sensitivity
CBC1012BTH095	428 to 430 Harold's Cross Road	Pair of 19th or early 20th century houses.	Regional importance, Medium sensitivity	
CBC1012BTH096	53 to 54 Brighton Square	Pair of 19th or early 20th century houses	Regional importance, Medium sensitivity	
CBC1012BTH097	424 to 426 Harold's Cross Road	Pair late 19th or early 20th century houses	Regional importance, Medium sensitivity	
CBC1012BTH098	418 to 422 Harold's Cross Road	Row of late 19th or early 20th century terraced houses.	Regional importance, Medium sensitivity	
CBC1012BTH099	404 to 416 Harold's Cross Road	Row of late 19th or early 20th century terraced houses.	Regional importance, Medium sensitivity	
CBC1012BTH100	392 to 402 Harold's Cross Road	Row of late 19th or early 20th century terraced houses	Regional importance, Medium sensitivity	

Section	ID	Location	Description	Significance and Sensitivity
	CBC1012BTH101	348 to 349 Harold's Cross Road	Row of late 19th or early 20th century terraced houses	Regional importance, Medium sensitivity
	CBC1012BTH102	321 to 347 Harold's Cross Road	Row of late 19th or early 20th century terraced houses	Regional importance, Medium sensitivity
	CBC1012BTH103	291 to 319 Harold's Cross Road	Row of late 19th or early 20th century terraced houses	Regional importance, Medium sensitivity
	CBC1012BTH104	289 Harold's Cross Road	Red brick building, late 19th or early 20th century. In commercial use	Regional importance, Medium sensitivity
	CBC1012BTH105	281 to 283 Harold's Cross Road	Pair of early 20th century terraced houses, now in commercial use.	Local importance, Low sensitivity
	CBC1012BTH106	273 to 275 Harold's Cross Road	Pair of terraced houses late 19th or early 20th century	Regional importance, Medium sensitivity
	CBC1012BTH107	269 to 271 Harold's Cross Road	Pair of late 19th or early 20th century terraced houses	Regional importance, Medium sensitivity
	CBC1012BTH108	265 to 267 Harold's Cross Road	Pair of late 19th or early 20th century houses	Regional importance, Medium sensitivity
	CBC1012BTH109	263 Harold's Cross Road	Late 19th or early 20th century house	Regional importance, Medium sensitivity
	CBC1012BTH110	257 to 261 Harold's Cross Road	Row of late 19th or early 20th century houses with bay windows.	Regional importance, Medium sensitivity
	CBC1012BTH111	342 Harold's Cross Road	Three bay two storey late 19th or early 20th century red brick house	Regional importance, Medium sensitivity
	CBC1012BTH112	322 to 340 Harold's Cross Road	Row of late 19th or early 20th century houses extant 1907	Regional importance, Medium sensitivity
	CBC1012BTH114	253 to 255 Harold's Cross Road	Pair of two bay two storey houses, extant 1907. Now in commercial use	Regional importance, Medium sensitivity
	CBC1012BTH115	243 to 251 Harold's Cross Road and 50 to 53 Rathgar Avenue	Row of late 19th or early 20th century shops	Regional importance, Medium sensitivity
	CBC1012BTH116	3a Waverley Terrace	Late 19th or early 20th century terraced house	Regional importance, Medium sensitivity
	CBC1012BTH117	4 to 6 Waverley Terrace	Three bay two storey terraced houses extant 1882	Regional importance, Medium sensitivity
	CBC1012BTH118	308 to 312 Harold's Cross Road	Row late 19th or early 20th century red brick terraced shops	Regional importance, Medium sensitivity
	CBC1012BTH119	302 to 304 Harold's Cross Road	Late 19th or early 20th century red brick shop.	Regional importance, Medium sensitivity
	CBC1012BTH120	290 Harold's Cross Road	Late 19th or early 20th century red brick terraced shop	Regional importance, Medium sensitivity
	CBC1012BTH121	288 Harold's Cross Road	Gable fronted red brick commercial building, built 1884	Regional importance, Medium sensitivity
	CBC1012BTH122	14 to 18 Leinster Road West	Late 19th or early 20th century red brick terraced houses	Regional importance, Medium sensitivity
	CBC1012BTH123	282 Harold's Cross Road	Three storey four bay public house, built late 19th or early 20th century	Regional importance, Medium sensitivity
	CBC1012BTH124	274 Harold's Cross Road	Gable fronted red brick building. Late 19th or early 20th century.	Regional importance, Medium sensitivity
	CBC1012BTH125	272 Harold's Cross Road	Pair of 19th century terraced houses	Regional importance, Medium sensitivity
	CBC1012BTH127	268 to 270 Harold's Cross Road	Four bay two storey red brick building, early 20th century	Local importance, Low sensitivity
	CBC1012BTH128	Our Lady of the Rosary Church Harold's Cross Road	Catholic Church built 1938 to the design of Ralph Henry Byrne.	Regional importance, Medium sensitivity
	CBC1012BTH129	Auburn House 266 Harold's Cross Road	Gable fronted house built late 19th or early 20th century	Local importance, Low sensitivity
	CBC1012BTH130	Tivoli terrace 250 to 254 Harold's Cross Road	Row of two bay two storey terraced houses built 19th century	Regional importance, Medium sensitivity
	CBC1012BTH131	1 to 8 Mount Harold Terrace, Leinster Road	Row late 19th or early 20th century houses with recessed porches.	Regional importance, Medium sensitivity
	CBC1012BTH132	226 to 232 Harold's Cross Road	Row of 19th century terraced houses	Regional importance, Medium sensitivity
	CBC1012BTH133	207 Harold's Cross Road	Early 20th century building with Tudor style gable.	Regional importance, Medium sensitivity
	CBC1012BTH134	203 to 205 Harold's Cross Road	19th century building with rendered walls and parapet	Regional importance, Medium sensitivity
	CBC1012BTH135	199 Harold's Cross Road	Late 19th century building with gothic style gable	Regional importance, Medium sensitivity
	CBC1012BTH136	197 Harold's Cross Road	Two bay late 19th or early 20th century building. Shop front replaced	Regional importance, Medium sensitivity
	CBC1012BTH137	208 to 212 Harold's Cross Road	Pair of three bay two storey 19th century terraced houses.	Regional importance, Medium sensitivity

Section	ID	Location	Description	Significance and Sensitivity
	CBC1012BTH138	204 to 206 Harold's Cross Road	Pair of late 19th or early 20th century buildings with shops	Regional importance, Medium sensitivity
	CBC1012BTH139	202 Harold's Cross Road	Late 19th or early 20th century building, now in commercial use	Local importance, Low sensitivity
	CBC1012BTH140	196 to 198 Harold's Cross Road	Terrace of late 19th century buildings, now in commercial use	Local importance, Low sensitivity
	CBC1012BTH141	193 to 195 Harold's Cross Road	Terrace of late 19th century terraced houses	Regional importance, Medium sensitivity
	CBC1012BTH143	74a Terenure Road East	19th century annexe to 74, now a separate residence.	Regional importance, Medium sensitivity
	CBC1012BTH144	80 Terenure Road East	Replacement entrance gates to 19th century boundary wall	Regional importance, Medium sensitivity
	CBC1012BTH148	60 Terenure Road East	The mid to late 19th century former boundary to Beaumont House.	Regional importance, Medium sensitivity
	CBC1012BTH149	40 to 42 Terenure Road East	19th century wrought and cast iron railings and granite plinth	Regional importance, Medium sensitivity
	CBC1012BTH150	34 Terenure Road East	Late 19th or early 20th century house.	Regional importance, Medium sensitivity
	CBC1012BTH151	32 Terenure Road East	Late 19th or early 20th century house.	Regional importance, Medium sensitivity
	CBC1012BTH152	10 Terenure Road East	Late 19th or early 20th century building with later shop front	Regional importance, Medium sensitivity
	CBC1012BTH153	8 Terenure Road East	Late 19th or early 20th century building with later shop front	Regional importance, Medium sensitivity
	CBC1012BTH154	6 Terenure Road East	c 1911 Munster and Leinster Bank designed by Reid and McDonell	Regional importance, Medium sensitivity
	CBC1012BTH155	2 to 4 Terenure Road East	c 1847 building with replacement shop front.	Regional importance, Medium sensitivity
	CBC1012BTH156	33a Terenure Road East	19th century house	Regional importance, Medium sensitivity
	CBC1012BTH157	1 to 5 Terenure Road East	Late 19th or early 20th century shops.	Local importance, Low sensitivity
	CBC1012BTH158	41 to 42 Highfield Road	Pair of 19th century houses.	Regional importance, Medium sensitivity
	CBC1012BTH159	43 Highfield Road	19th century house.	Regional importance, Medium sensitivity
	CBC1012BTH160	44 to 45 Highfield Road	19th century terraced building with shops to ground floor	Local importance, Low sensitivity
	CBC1012BTH161	46 to 48 Highfield Road	Row of late 19th century terraced shops	Local importance, Low sensitivity
	CBC1012BTH162	49 Highfield Road	Late 19th century terraced shop	Regional importance, Medium sensitivity
	CBC1012BTH164	106 to 107 Rathgar Road	Pair of 19th century terraced shops	Local importance, Low sensitivity
	CBC1012BTH165	103 to 105 Rathgar Road	Row of late 19th or early 20th century terraced shops	Regional importance, Medium sensitivity
	CBC1012BTH166	99b to 102 Rathgar Road	Row of late 19th or early 20th century terraced shops	Regional importance, Medium sensitivity
	CBC1012BTH167	98 to 99 Rathgar Road	Row of late 19th or early 20th century terraced shops	Regional importance, Medium sensitivity
	CBC1012BTH168	92 to 93 Rathgar Road	Pair of early 19th century terraced houses	Regional importance, Medium sensitivity
	CBC1012BTH169	90 to 91b Rathgar Road	Row of 19th century shops	Regional importance, Medium sensitivity
	CBC1012BTH170	89 Rathgar Road	Early to mid 20th century terraced house	Local importance, Low sensitivity
	CBC1012BTH171	Gates to Auburn Villa Rathgar Road	Rendered gate piers to the 19th century Auburn Villa	Regional importance, Medium sensitivity
	CBC1012BTH172	Gates to Albany House 126 Rathgar Road	Gate piers to the 19th century Albany Cottage, now Albany House	Regional importance, Medium sensitivity
	CBC1012BTH173	Church of the Three Patrons Rathgar Road	Church built 1860 to the design of Patrick Byrne. Additions 1882	Regional importance, Medium sensitivity
	CBC1012BTH174	34 Grosvenor Road	Terraced house, late 19th or early 20th century	Regional importance, Medium sensitivity
	CBC1012BTH175	32 to 33 Rathgar Road	Pair of 19th century terraced houses	Regional importance, Medium sensitivity
	CBC1012BTH176	156 Rathgar Road	Double fronted 19th century terraced house. Replacement boundary.	Regional importance, Medium sensitivity
	CBC1012BTH177	157 Rathgar Road	19th century terraced house. Rubble wall and rendered gate piers.	Regional importance, Medium sensitivity
	CBC1012BTH178	158a to b Rathgar Road	Double fronted 19th century villa, now divided in two.	Regional importance, Medium sensitivity

Section	ID	Location	Description	Significance and Sensitivity
	CBC1012BTH179	175a Rathgar Road	19th century terraced house. Railings in a brick plinth to boundary.	Regional importance, Medium sensitivity
	CBC1012BTH180	178 Rathgar Road	Double fronted 19th century terraced house. Altered 1940	Regional importance, Medium sensitivity
	CBC1012BTH181	188 Rathgar Road	Double fronted 19th century terraced house.	Regional importance, Medium sensitivity
	CBC1012BTH182	189 Rathgar Road	Double fronted and rendered 19th century terraced house	Regional importance, Medium sensitivity
	CBC1012BTH183	190 Rathgar Road	Double fronted 19th century terraced house. Much altered.	Regional importance, Medium sensitivity
	CBC1012BTH184	191 to 192 Rathgar Road	Double fronted 19th century terraced house. Boundary has been replaced	Regional importance, Medium sensitivity
	CBC1012BTH185	193 to 195 Rathgar Road	Row of 19th century houses with Greek revival doorcases	Regional importance, Medium sensitivity
	CBC1012BTH186	2 Grosvenor Road	19th century terraced house with three centred arched doorcase.	Regional importance, Medium sensitivity
	CBC1012BTH187	1a Grosvenor Road	Early 20th century detached house.	Local importance, Low sensitivity
Charleville Road to Dame Street	CBC1012BTH188	18 Rathgar Road	Gable fronted late 19th or early 20th century terraced shop	Regional importance, Medium sensitivity
	CBC1012BTH189	16 to 17 Rathgar Road	Pair of two bay two storey brown brick 19th century terraced shops	Regional importance, Medium sensitivity
	CBC1012BTH190	15 Rathgar Road	Two bay two storey rendered 19th century terraced shop	Regional importance, Medium sensitivity
	CBC1012BTH191	13 to 14 Rathgar Road	Pair of two bay two storey rendered 19th century terraced shops	Regional importance, Medium sensitivity
	CBC1012BTH192	11 to 12 Rathgar Road	Pair of two bay three storey red brick 19th century terraced shops	Regional importance, Medium sensitivity
	CBC1012BTH193	10 Rathgar Road	19th century terraced shop with large projecting window to first floor	Regional importance, Medium sensitivity
	CBC1012BTH194	7 to 9 Rathgar Road	Row of 19th century terraced shops. Has been modernised.	Regional importance, Medium sensitivity
	CBC1012BTH195	2 to 5 Rathgar Road	Row of 19th century terraced shops. Now in use as a pub.	Regional importance, Medium sensitivity
	CBC1012BTH196	1 Rathgar Road	Three bay two storey brown brick 19th century terraced shop.	Regional importance, Medium sensitivity
	CBC1012BTH198	215 to 219 Rathmines Road Lower	Row of terraced 19th century houses. Converted to pub use.	Regional importance, Medium sensitivity
	CBC1012BTH199	David Nolan, 213 Rathmines Road Lower	19th century terraced house with shop to ground floor.	Regional importance, Medium sensitivity
	CBC1012BTH200	203 to 205 Rathmines Road Lower	Pair terraced 19th century buildings with shops to the ground floor	Regional importance, Medium sensitivity
	CBC1012BTH201	189 to 201 Rathmines Road Lower	Row of late 19th or early 20th century red brick terraced buildings	Regional importance, Medium sensitivity
	CBC1012BTH202	310 to 312 Rathmines Road Lower	Pair of 19th century houses with later shops to the front.	Regional importance, Medium sensitivity
	CBC1012BTH203	The Leinster House, 304 Rathmines Road Lower	Three bay two storey rendered terraced shop. Built 1845	Regional importance, Medium sensitivity
	CBC1012BTH204	302 Rathmines Road Lower	Three bay two storey red brick 19th century terraced shop.	Regional importance, Medium sensitivity
	CBC1012BTH205	300 Rathmines Road Lower	19th century terraced house with later shop built to the front.	Regional importance, Medium sensitivity
	CBC1012BTH206	288 to 298 Rathmines Road Lower	Row 19th century terraced houses with later shops built to the front.	Regional importance, Medium sensitivity
	CBC1012BTH207	280 to 284 Rathmines Road Lower	Commercial building built 1910. Ground floor heavily altered	Regional importance, Medium sensitivity
	CBC1012BTH208	278 Rathmines Road Lower	Multi bay late 19th or early 20th century corner building	Regional importance, Medium sensitivity
	CBC1012BTH209	169 to 173 Rathmines Road Lower	Row of 19th century terraced shops. Shopfronts replaced	Regional importance, Medium sensitivity
	CBC1012BTH210	236 Rathmines Road Lower	Two bay two storey red brick early 20th century terraced shop	Local importance, Low sensitivity
	CBC1012BTH211	232 Rathmines Road Lower	Gable fronted shop, late 19th or early 20th century.	Regional importance, Medium sensitivity
	CBC1012BTH212	220 Rathmines Road Lower	Late 19th or early 20th century commercial building.	Regional importance, Medium sensitivity
	CBC1012BTH213	210 Rathmines Road Lower	Façade only. Late 19th century façade. Replacement shop front	Regional importance, Medium sensitivity
CBC1012BTH214	208 Rathmines Road Lower	19th century building with double sash window to upper floor.	Regional importance, Medium sensitivity	
CBC1012BTH215	206 Rathmines Road Lower	19th century terraced building	Regional importance, Medium sensitivity	


Section	ID	Location	Description	Significance and Sensitivity
	CBC1012BTH216	204 Rathmines Road Lower	19th century building with double sash windows to upper floor	Regional importance, Medium sensitivity
	CBC1012BTH217	202 Rathmines Road Lower	Early 20th century art Deco Style terraced building.	Regional importance, Medium sensitivity
	CBC1012BTH218	159 to 161 Rathmines Road Lower	Pair of double fronted 19th century terraced houses.	Regional importance, Medium sensitivity
	CBC1012BTH219	133 to 141 Rathmines Road Lower	Row of early 20th century terraced shops.	Local importance, Low sensitivity
	CBC1012BTH220	107 to 109 Rathmines Road Lower	Pair of late 19th or early 20th century terraced buildings	Regional importance, Medium sensitivity
	CBC1012BTH221	101 Rathmines Road Lower	Late 19th century terraced building.	Regional importance, Medium sensitivity
	CBC1012BTH222	23 to 25 Rathmines Road Lower	Pair of late 19th or early 20th century terraced buildings	Regional importance, Medium sensitivity
	CBC1012BTH227	34 to 35 Richmond Street South	19th century outbuilding to Portobello house.	Local importance, Low sensitivity
	CBC1012BTH228	36 Richmond Street South	19th century terraced house with later shop front to ground floor	Regional importance, Medium sensitivity
	CBC1012BTH229	37 Richmond Street South	19th century terraced house with later shop front to ground floor	Regional importance, Medium sensitivity
	CBC1012BTH230	38 to 40 Richmond Street South	19th century terraced houses with later shop fronts to ground floor	Regional importance, Medium sensitivity
	CBC1012BTH231	41 Richmond Street South	19th century terraced house with later shop front to ground floor	Regional importance, Medium sensitivity
	CBC1012BTH232	42b Richmond Street South	19th century terraced building with later shop to ground floor	Regional importance, Medium sensitivity
	CBC1012BTH233	43 Richmond Street South	19th century building	Regional importance, Medium sensitivity
	CBC1012BTH234	44 Richmond Street South	19th century terraced building with later shopfront to ground floor	Regional importance, Medium sensitivity
	CBC1012BTH235	46 Richmond Street South	19th century terraced building with later shopfront to ground floor	Regional importance, Medium sensitivity
	CBC1012BTH237	30 to 31 Richmond Street South	Pair of 19th century houses with later shops to ground floor	Regional importance, Medium sensitivity
	CBC1012BTH238	28 Richmond Street South	19th century house with later shop to ground floor	Regional importance, Medium sensitivity
	CBC1012BTH239	25 Richmond Street South	19th century terraced house. Later shop front to ground floor	Regional importance, Medium sensitivity
	CBC1012BTH240	24 Richmond Street South	19th century house with later shopfront to ground floor	Regional importance, Medium sensitivity
	CBC1012BTH241	23 Richmond Street South	19th century terraced house. Later shop front to ground floor	Regional importance, Medium sensitivity
	CBC1012BTH242	21 Richmond Street South	19th century terraced house. Later shop front to ground floor	Regional importance, Medium sensitivity
	CBC1012BTH245	19 Richmond Street South	Early to mid 20th century commercial building	Local importance, Low sensitivity
	CBC1012BTH246	18 Richmond Street South	Truncated building, now derelict but probably 19th century	Local importance, Low sensitivity
	CBC1012BTH252	10 and 11 Camden Street Upper	c.1815 terraced buildings with later shop fronts to ground floor	Regional importance, Medium sensitivity
	CBC1012BTH259	58 Camden St. Lower, Dublin 2	Late Georgian/19th century shop and house, built as a pair with 57	Regional importance, Medium sensitivity
	CBC1012BTH260	59 Camden Street Lower	Late Georgian/19th century house	Regional importance, Medium sensitivity
	CBC1012BTH261	60 Camden Street Lower	Late Georgian/19th century house with replacement shop front.	Regional importance, Medium sensitivity
	CBC1012BTH262	61 Camden Street Lower	Late Georgian/19th century house with later shop front	Regional importance, Medium sensitivity
	CBC1012BTH263	62 Camden Street Lower	Late Georgian/19th century shop and house	Regional importance, Medium sensitivity
	CBC1012BTH264	63 Camden Street Lower	Late Georgian/19th century shop and house	Regional importance, Medium sensitivity
	CBC1012BTH265	64 Camden Street Lower	Late Georgian/19th century shop and house, built as a pair with 65	Regional importance, Medium sensitivity
	CBC1012BTH266	65 Camden Street Lower	Late Georgian/19th century shop and house, built as a pair with 64	Regional importance, Medium sensitivity
	CBC1012BTH267	66 Camden Street Lower	Late Georgian/19th century with later shop front	Regional importance, Medium sensitivity
	CBC1012BTH268	67 Camden Street Lower	Late Georgian/19th century house with later shop front	Regional importance, Medium sensitivity
	CBC1012BTH269	68 Camden Street Lower	Late Georgian/19th century shop and house. Stucco front built c.1870	Regional importance, Medium sensitivity


Section	ID	Location	Description	Significance and Sensitivity
	CBC1012BTH270	69 Camden Street Lower	Late Georgian/19th century shop and house. Stucco front built c.1870	Regional importance, Medium sensitivity
	CBC1012BTH271	70 Camden Street Lower	Late Georgian/early 19th century shop and house.	Regional importance, Medium sensitivity
	CBC1012BTH272	71 Camden Street Lower	Late 19th century house with later shop front	Regional importance, Medium sensitivity
	CBC1012BTH273	72 to 73 Camden Street Lower	Late Georgian/early 19th century shop and house, remodelled c.1930	Regional importance, Medium sensitivity
	CBC1012BTH274	76 Camden Street Lower	Late Georgian/19th century house. Remodelled as pub c.1890.	Regional importance, Medium sensitivity
	CBC1012BTH275	77 Camden Street Lower	Late Georgian/early 19th century house with later shop front	Regional importance, Medium sensitivity
	CBC1012BTH276	45a Camden Street Lower	Late Georgian/early 19th century house with later shop front	Regional importance, Medium sensitivity
	CBC1012BTH277	45 Camden Street Lower	Late Georgian/early 19th century house with later shop front	Regional importance, Medium sensitivity
	CBC1012BTH278	44 Camden Street Lower	Late Georgian/early 19th century house with later shop front	Regional importance, Medium sensitivity
	CBC1012BTH279	40 Camden Street Lower	Victorian/19th century house with later shop front	Regional importance, Medium sensitivity
	CBC1012BTH281	37 Camden Street Lower	Late Georgian/early 19th century house with later shop front	Regional importance, Medium sensitivity
	CBC1012BTH282	34 Camden Street Lower	c.1770 house, screened by projecting single storey shop	Regional importance, Medium sensitivity
	CBC1012BTH283	30 to 33 Camden Street Lower	Row of buildings built 1906 by A. E Murray	Regional importance, Medium sensitivity
	CBC1012BTH287	25 to 26 Camden Street Lower	Late 19th/early 20th century premises. Collateral damage 1916	Regional importance, Medium sensitivity
	CBC1012BTH288	24 Camden Street Lower	Commercial premises, 1910 by J. J Miles	Regional importance, Medium sensitivity
	CBC1012BTH290	21 Camden Street Lower	Late 19th or early 20th century commercial premises	Regional importance, Medium sensitivity
	CBC1012BTH291	20 Camden Street Lower	Late 19th or early 20th century commercial premises	Regional importance, Medium sensitivity
	CBC1012BTH295	78 Camden Street Lower	Late Georgian/early 19th century house. 1916 Site of Interest. Now Devitt's pub.	Regional importance, Medium sensitivity
	CBC1012BTH296	79 to 80 Camden Street Lower	Ulster Bank, built 1933	Regional importance, Medium sensitivity
	CBC1012BTH297	81 to 82 Camden Street Lower	Pair of Late Georgian/early 19th century houses with later shop fronts	Regional importance, Medium sensitivity
	CBC1012BTH298	83 Camden Street Lower	Late Georgian/early 19th century house with later shop front	Regional importance, Medium sensitivity
	CBC1012BTH302	12 to 13 Camden Street Lower	Late Georgian/early 19th century pair of houses	Regional importance, Medium sensitivity
	CBC1012BTH303	11 Camden Street Lower	Late Georgian/early 19th century house	Regional importance, Medium sensitivity
	CBC1012BTH304	10 to 10a Camden Street Lower	Pair of late 19th or early 20th century commercial premises,	Regional importance, Medium sensitivity
	CBC1012BTH305	8 Camden Street Lower	Late Georgian/early 19th century house	Regional importance, Medium sensitivity
	CBC1012BTH306	7 Camden Street Lower	Late Georgian/early 19th century house	Regional importance, Medium sensitivity
	CBC1012BTH307	6 Camden Street Lower	Three bay three storey Victorian building built 1839	Regional importance, Medium sensitivity
	CBC1012BTH311	22 to 23 Wexford Street	Pair of two bay four storey rendered 18th century houses	Regional importance, Medium sensitivity
	CBC1012BTH313	27 Wexford Street	Late Georgian/early 19th century house	Regional importance, Medium sensitivity
	CBC1012BTH314	28 Wexford Street	Single bay four storey 19th century Victorian brick building	Regional importance, Medium sensitivity
	CBC1012BTH315	29 Wexford Street	Building, Reconstructed c.1895	Regional importance, Medium sensitivity
	CBC1012BTH316	30 to 33 Wexford Street	Building, Reconstructed c.1895	Regional importance, Medium sensitivity
	CBC1012BTH317	34 to 35 Wexford Street	Building, Reconstructed c.1895	Regional importance, Medium sensitivity
	CBC1012BTH318	36 Wexford Street	19th century Victorian brick building. Robert Tressell born here	Regional importance, Medium sensitivity
	CBC1012BTH319	37 Wexford Street	Two bay four storey early 20th century brick building	Regional importance, Medium sensitivity


Section	ID	Location	Description	Significance and Sensitivity
	CBC1012BTH320	38 Wexford Street	Two bay four storey early 20th century brick building	Regional importance, Medium sensitivity
	CBC1012BTH321	39 Wexford Street	Single bay three storey early 20th century brick building	Regional importance, Medium sensitivity
	CBC1012BTH322	20 to 21 Wexford Street	Corner sited 20th century brick commercial building	Regional importance, Medium sensitivity
	CBC1012BTH323	19 Wexford Street	Early 20th century building with later shopfront	Regional importance, Medium sensitivity
	CBC1012BTH327	13 Wexford Street	Four storey three bay brick façade of 1935	Regional importance, Medium sensitivity
	CBC1012BTH328	10 to 11 Wexford Street	Early 20th century building with later shop front	Regional importance, Medium sensitivity
	CBC1012BTH329	8 to 9 Wexford Street	Early 20th century building with later shop	Regional importance, Medium sensitivity
	CBC1012BTH330	6 to 7 Wexford Street	Early 20th century buildings with later shop fronts	Regional importance, Medium sensitivity
	CBC1012BTH335	20a Aungier Street	House built c 1680	National importance, High sensitivity
	CBC1012BTH338	74 to 75 Aungier Street	18th century houses, truncated but conserved in a recent development	Regional importance, Medium sensitivity
	CBC1012BTH341	79 Aungier Street	Two bay four storey early to mid to 20th century building	Regional importance, Medium sensitivity
	CBC1012BTH343	81 Aungier Street	Two bay four storey red brick 18th century house	Regional importance, Medium sensitivity
	CBC1012BTH344	20 Stephen Street Upper	Two bay four storey red brick 18th century house	Regional importance, Medium sensitivity
	CBC1012BTH346	7 Aungier Street	19th or early 20th century building and shop front	Regional importance, Medium sensitivity
	CBC1012BTH348	5 Aungier Street	Modest late 19th or early 20th century building	Regional importance, Medium sensitivity
	CBC1012BTH349	4 Aungier Street	Modest late 19th or early 20th century red brick building	Regional importance, Medium sensitivity
	CBC1012BTH357	58 to 59 South Great George's Street	Pair of commercial buildings, built late 1926-27	Regional importance, Medium sensitivity
	CBC1012BTH360	62 South Great George's Street	Two bay three storey building built c. 1880 with later shop	Regional importance, Medium sensitivity
	CBC1012BTH366	69 South Great George's Street	Late 19th or early 20th building with ground and first floor much altered	Regional importance, Medium sensitivity
	CBC1012BTH388	18 Dame Street	Late 19 th century terraced buildings. In use as Restaurant/Offices	Regional importance, Medium sensitivity
Tallaght Road to Rathfarnham Road	CBC1012BTH001	Spawell Cottages 1 to 4 Tallaght Road	Row of c 1907 workers cottages, South Dublin Rural District Council	Local importance, Low sensitivity
	CBC1012BTH002	244 to 254 Templeogue Road	Row of early 20th century workers cottages, South Dublin Rural District Council	Regional importance, Medium sensitivity
	CBC1012BTH004	232 to 234 Templeogue Road	Pair of early 20th century houses	Local importance, Low sensitivity
	CBC1012BTH005	216 to 218 Templeogue Road	Pair of early to mid 20th century Art Deco Style Houses	Local importance, Low sensitivity
	CBC1012BTH008	127 to 169 Templeogue Road	Row of semi detached red brick early 20th century houses	Regional importance, Medium sensitivity
	CBC1012BTH009	107 to 113 Templeogue Road	Row of early 20th century houses with bow windows to the front	Local importance, Low sensitivity
	CBC1012BTH010	87 to 89 and 99 to 101 Templeogue Road	Row of mid to late 19th century terraced houses	Regional importance, Medium sensitivity
	CBC1012BTH011	81 to 83 Templeogue Road	Pair of two storey early to mid 20th century houses	Regional importance, Medium sensitivity
	CBC1012BTH012	65 to 79 Templeogue Road	Row of two storey three bay early to mid 20th century houses	Local importance, Low sensitivity
	CBC1012BTH013	35 and 41 Rathdown Park	Two storey three bay century houses built between 1928 and 1933	Local importance, Low sensitivity
	CBC1012BTH014	36 to 40 Templeogue Road	Row late 19th or early 20th century terraced	Regional importance, Medium sensitivity
	CBC1012BTH015	28 to 34 Templeogue Road	Row of two bay two storey mid 20th century terraced houses	Local Low
	CBC1012BTH016	17 to 35 Templeogue Road	Row of two storey two bay early to mid 20th century houses	Regional importance, Medium sensitivity
	CBC1012BTH017	Moyer's Cottages 16 to 24 Templeogue Road	Row of early 19th century terraced cottages	Regional importance, Medium sensitivity
	CBC1012BTH018	10 Templeogue Road	Three bay two storey detached double fronted 19th century house	Regional importance, Medium sensitivity

Section	ID	Location	Description	Significance and Sensitivity
	CBC1012BTH019	4 to 8 Templeogue Road	Row of 19th or early 20th century terraced houses	Regional importance, Medium sensitivity
	CBC1012BTH020	1 to 7 Templeogue Road	Early 19th century building, surviving portion of the crescent of Round Town as Terenure was then known	Regional importance, Medium sensitivity
	CBC1012BTH022	3 Terenure Road West	Two bay two storey early 20 th century red brick house.	Regional importance, Medium sensitivity
	CBC1012BTH023	Brady's 5 to 9 Terenure Place	Row of 19th century terraced houses, in use as a public house	Regional importance, Medium sensitivity
	CBC1012BTH024	1 Terenure Place	19th century building with rusticated finish to the ground floor.	Regional importance, Medium sensitivity



Section: Nutgrove Avenue to Terenure Road North


Identification No.	CBC1012BTH389
Additional Identifiers	NIAH 2350
Legal Status	Not protected
Location	Grange Road
Date of Construction	c.1820
Description	Boundary Wall to the Beaufort House. it has become isolated from the old demesne as a result of residential development
Significance Rating	Local importance,
Categories of Special Interest	Architectural, Historic
Sensitivity	Low sensitivity
Sources	SDCC 2022, SDCC 2004, SDCC 2020b, NIAH 2020a, NIAH 2020b, Duncan 1821, OSI 1843, Griffith 1854, OSI 1882, OSI 1910, OSI 1940, Archiseek 2020a, Ball 1903, Lewis, 1837, Bence Jones 1988, Dean 2016, Bennett 2005, Price 1942, Hone Craig and Fewer 2002, IAA 2020, Joyce 1913, Field Survey
Photographs	


Identification No.	CBC1012BTH025
Legal Status	Not protected
Location	43 to 44 Grange Road
Date of Construction	early to mid 20th
Description	Two storey two bay century houses with rendered and red brick walls, and recessed porch
Significance Rating	Local
Categories of Special Interest	Architectural, Artistic Social
Sensitivity	Low sensitivity
Sources	SDCC 2022, SDCC 2004, SDCC 2020b, OSI 1940, Archiseek 2020a, Bennett 2005, Hone Craig and Fewer 2002, IAA 2020, Field Survey
Photographs	


Identification No.	CBC1012BTH026
Legal Status	Not protected
Location	39 to 42 Grange Road
Date of Construction	early to mid 20th
Description	Row of two storey two bay century houses with red brick and rendered walls and bow windows
Significance Rating	Local
Categories of Special Interest	Architectural, Artistic Social
Sensitivity	Low sensitivity
Sources	SDCC 2022, SDCC 2004, SDCC 2020b, OSI 1940, Archiseek 2020a, Bennett 2005, Hone Craig and Fewer 2002, IAA 2020, Field Survey
Photographs	

Identification No.	CBC1012BTH027
Legal Status	Not protected
Location	38 Grange Road
Date of Construction	early to mid 20th century
Description	Three bay two storey double fronted house with bow windows to the ground floor and a recessed central porch.
Significance Rating	Local
Categories of Special Interest	Architectural, Artistic Social
Sensitivity	Low sensitivity
Sources	SDCC 2022, SDCC 2004, SDCC 2020b, OSI 1940, Archiseek 2020a, Bennett 2005, Hone Craig and Fewer 2002, IAA 2020, Field Survey


Photographs		
Identification No.	CBC1012BTH028	
Legal Status	Protected as it is within an ACA	
Location	1 to 8 St Mary's Terrace	
Date of Construction	early 20th century	
Description	Terrace of two bay two storey red brick and rendered houses. Number 1 retains an Art Deco shopfront and some of the others have also been converted to commercial use.	
Significance Rating	Regional	
Categories of Special Interest	Architectural, Artistic Social	
Sensitivity	Medium	
Sources	SDCC 2022, SDCC 2004, SDCC 2020b, SDCC 2004, OSI 1940, Archiseek 2020a, Bennett 2005, Hone Craig and Fewer 2002, IAA 2020, Field Survey	
Photographs		


Identification No.	BC1012BTH113
Legal Status	Protected as it is within an ACA
Location	1 to 18 St Mary's Avenue
Date of Construction	early 20th
Description	Terrace of two bay two storey red brick and rendered century houses
Significance Rating	Regional
Categories of Special Interest	Architectural, Artistic Social
Sensitivity	Medium
Sources	SDCC 2022, SDCC 2004, SDCC 2020b, SDCC 2004, OSI 1940, Archiseek 2020a, Bennett 2005, Hone Craig and Fewer 2002, IAA 2020, Field Survey
Photographs	


Identification No.	CBC1012BTH029
Legal Status	Not protected
Location	Weir on the Dodder at the bridge on Butterfield Avenue
Date of Construction	Extant 1843
Description	Wier
Significance Rating	Regional
Categories of Special Interest	Architectural, Technical
Sensitivity	Medium
Sources	SDCC 2022, SDCC 2004, SDCC 2020b, OSI 1843, OSI 1910 and OSI 1940, Archiseek 2020a, Ball 1903, Lewis, 1837, Bennett 2005, Hone Craig and Fewer 2002, IAA 2020, Joyce 1913, Field Survey
Photographs	

Identification No.	CBC1012BTH030
Legal Status	Not protected
Location	214 to 216 Butterfield Avenue Rathfarnham
Date of Construction	Extant 1910
Description	Row of two semi detached single storey three bay double fronted rendered granite brick workers cottages, with gables to central bays, built by South Dublin Rural District Council, possibly to the design of Thomas Joseph Byrne
Significance Rating	Regional
Categories of Special Interest	Architectural, Artistic Social
Sensitivity	Medium
Sources	SDCC 2022, SDCC 2004, SDCC 2020b, OSI 1910 and OSI 1940, Archiseek 2020a, Bennett 2005, Hone Craig and Fewer 2002, Byrne and Fewer 2013, O'Maitiu 2003, Galavan 2017, Kelly 1996, IAA 2020, Joyce 1913, Field Survey
Photographs	

Identification No.	CBC1012BTH031
Legal Status	Protected as it is within an ACA
Location	2a Castle Court, Rathfarnham
Date of Construction	19th century
Description	Three bay single storey double fronted house with gabled central bay.
Significance Rating	Regional
Categories of Special Interest	Architectural, Artistic Social
Sensitivity	Medium

Sources	SDCC 2022, SDCC 2004, SDCC 2020b, SDCC 2004, OSI 1843, OSI 1910 , OSI 1940, Archiseek 2020a, Ball 1903, Lewis, 1837, Bennett 2005, Williams 1994, Hone Craig and Fewer 2002, Galavan 2017, Kelly 1996, IAA 2020, Joyce 1913, Field Survey
Photographs	

Identification No.	CBC1012BTH032
Additional Identifiers	
Legal Status	Protected as it is within an ACA
Location	33 to 34 Wolfe Tone Terrace, Main Street Rathfarnham
Date of Construction	18 th or early 19 th century
Description	Terrace of three bay two storey double fronted houses, now in commercial use
Significance Rating	Regional
Categories of Special Interest	Architectural, Artistic Social
Sensitivity	Medium
Sources	SDCC 2022, SDCC 2004, SDCC 2020b, SDCC 2004, Rocque 1756, Rocque 1760, Taylor & Skinner 1777, Taylor 1816, Duncan 1821, OSI 1843, OSI 1910 , OSI 1940, Archiseek 2020a, Ball 1903, Lewis, 1837, Bennett 2005, Williams 1994, Hone Craig and Fewer 2002, Galavan 2017, Kelly 1996, IAA 2020, Joyce 1913, Field Survey
Photographs	

Identification No.	CBC1012BTH033
Legal Status	Protected as it is within an ACA
Location	35 Wolfe Tone Terrace, Main Street Rathfarnham
Date of Construction	18 th or early 19 th century
Description	Four bay two storey century terraced house, now in commercial use.
Significance Rating	Regional
Categories of Special Interest	Architectural, Artistic Social
Sensitivity	Medium
Sources	SDCC 2022, SDCC 2004, SDCC 2020b, SDCC 2004, Rocque 1756, Rocque 1760, Taylor & Skinner 1777, Taylor 1816, Duncan 1821, OSI 1843, OSI 1910 , OSI 1940, Archiseek 2020a, Ball 1903, Lewis, 1837, Bennett 2005, Williams 1994, Hone Craig and Fewer 2002, Galavan 2017, Kelly 1996, IAA 2020, Joyce 1913, Field Survey
Photographs	

Identification No.	CBC1012BTH034
Legal Status	Protected as it is within an ACA
Location	571 to 602 Woodview cottages Rathfarnham
Date of Construction	early 20 th century
Description	Row of terraced two bay two storey workers cottages built buy South Dublin Rural District Council. Yellow brick to upper floors, some with shared Tudor style gables and tooled granite to ground floor. Entrances are red brick with tripartite overlight. Some houses have tiled panels instead of an overlight and a gut stone canopy above the door.
Significance Rating	Regional
Categories of Special Interest	Architectural, Artistic Social
Sensitivity	Medium
Sources	SDCC 2022, SDCC 2004, SDCC 2020b, SDCC 2004, OSI 1910 , OSI 1940, Archiseek 2020a, Bennett 2005, Hone Craig and Fewer 2002, Byrne and Fewer 2013, Kelly 1996, IAA 2020, Joyce 1913, Field Survey


Photographs			
--------------------	--	--	--


Identification No.	CBC1012BTH035
Legal Status	Protected as it is within an ACA
Location	2 to 8 Main Street Rathfarnham
Date of Construction	19th century
Description	Row of two and three bay two storey terraced houses
Significance Rating	Regional
Categories of Special Interest	Architectural, Artistic Social
Sensitivity	Medium
Sources	SDCC 2022, SDCC 2004, SDCC 2020b, SDCC 2004, OSI 1843, OSI 1910 , OSI 1940, Archiseek 2020a, Ball 1903, Lewis, 1837, Bennett 2005, Williams 1994, Hone Craig and Fewer 2002, Galavan 2017, Kelly 1996, IAA 2020, Joyce 1913, Field Survey


Photographs			
--------------------	--	--	--


Identification No.	CBC1012BTH036
Legal Status	Not protected
Location	198 Rathfarnham Road
Date of Construction	early to mid 20th century
Description	Four bay two storey house with rendered walls to upper floor and red brick to ground floor. Bow window beside entrance
Significance Rating	Regional
Categories of Special Interest	Architectural, Artistic Social
Sensitivity	Medium
Sources	SDCC 2022, SDCC 2004, SDCC 2020b, OSI 1940, Archiseek 2020a, Bennett 2005, Hone Craig and Fewer 2002, Galavan 2017, Kelly 1996, IAA 2020, Field Survey


Photographs			
--------------------	--	--	--


Identification No.	CBC1012BTH037
Legal Status	Not protected
Location	154 to 196 Rathfarnham Road
Date of Construction	early to mid 20th century
Description	Row of two bay two storey houses with rendered and or red brick walls and projecting bay windows to the front.
Significance Rating	Regional
Categories of Special Interest	Architectural, Artistic Social
Sensitivity	Medium
Sources	SDCC 2022, SDCC 2004, SDCC 2020b, OSI 1940, Archiseek 2020a, Bennett 2005, Hone Craig and Fewer 2002, Galavan 2017, Kelly 1996, IAA 2020, Field Survey
Photographs	


Identification No.	CBC1012BTH038
Legal Status	Not protected
Location	144 to 152 Rathfarnham Road
Date of Construction	mid 20th century
Description	Row of detached or semi detached two bay two story partially rendered red brick houses with recessed porches and bow windows.
Significance Rating	Local
Categories of Special Interest	Architectural, Artistic Social
Sensitivity	Low
Sources	SDCC 2022, SDCC 2004, SDCC 2020b, OSI 1940, Archiseek 2020a, Bennett 2005, Hone Craig and Fewer 2002, Galavan 2017, Kelly 1996, IAA 2020, Field Survey
Photographs	


Identification No.	CBC1012BTH039
Legal Status	In the constraint zone of a Recorded Monument (Pearse Bridge RMP DU022-044002)
Location	69 to 71 Rathfarnham Road
Date of Construction	early to mid 20th century
Description	Detached three bay two story partially rendered red brick houses with recessed porches and bow windows to projecting gables.
Significance Rating	Local
Categories of Special Interest	Architectural, Artistic Social
Sensitivity	Low
Sources	DCC 2022, Dúchas 1998, NMS 2020a and 2020b, OSI 1940, Archiseek 2020a, Bennett 2005, Hone Craig and Fewer 2002, Galavan 2017, Kelly 1996, IAA 2020, Field Survey
Photographs	


Identification No.	CBC1012BTH040
Legal Status	Not protected
Location	43 to 67 Rathfarhnam Road
Date of Construction	early to mid 20th century
Description	Row of semi detached three bay two story partially rendered red brick houses with recessed porches and bow windows to projecting gables.
Significance Rating	Local
Categories of Special Interest	Architectural, Artistic Social
Sensitivity	Low
Sources	DCC 2022, OSI 1940, Archiseek 2020a, Bennett 2005, Hone Craig and Fewer 2002, Galavan 2017, Kelly 1996, IAA 2020, Field Survey
Photographs	


Identification No.	CBC1012BTH041
Legal Status	Not protected
Location	1 to 40 and 57 to 59 Rathdown Park
Date of Construction	Built between 1928 and 1933
Description	Rows of detached three bay two story partially rendered red brick houses with recessed porches and bow windows, some with projecting gables. Built between 1928 and 1933 as part a of a development of 80 houses on the Demesne of Bushy park House. Designed by Donnelly Moore and Keating
Significance Rating	Local
Categories of Special Interest	Architectural, Artistic Social
Sensitivity	Low
Sources	DCC 2022, OSI 1940, Archiseek 2020a, Bennett 2005, Hone Craig and Fewer 2002, Galavan 2017, Kelly 1996, IAA 2020, Field Survey
Photographs	


Identification No.	CBC1012BTH042
Legal Status	In the constraint zone of a Recorded Monument (Pearse Bridge RMP DU022-044002)
Location	120 to 122 Rathfarnham Road
Date of Construction	early to mid 20th century
Description	Detached three bay two story partially rendered red brick houses with recessed porches and bow windows to projecting gables.
Significance Rating	Local
Categories of Special Interest	Architectural, Artistic Social
Sensitivity	Low
Sources	DCC 2022, Dúchas 1998, NMS 2020a and 2020b, OSI 1940, Archiseek 2020a, Bennett 2005, Hone Craig and Fewer 2002, Galavan 2017, Kelly 1996, IAA 2020, Field Survey
Photographs	


Identification No.	CBC1012BTH044
Legal Status	Not protected
Location	112 to 118 Rathfarnham Road
Date of Construction	early to mid 20th century
Description	Row of semi detached three bay two story partially rendered red brick houses with recessed porches and bow windows to projecting gables. Number 116 was extended in 1951. Extension designed by John Joseph Gerald Devaney
Significance Rating	Local
Categories of Special Interest	Architectural, Artistic Social
Sensitivity	Low
Sources	DCC 2022, OSI 1940, Archiseek 2020a, Bennett 2005, Hone Craig and Fewer 2002, Galavan 2017, Kelly 1996, IAA 2020, Field Survey
Photographs	

Identification No.	BC1012BTH045
Legal Status	Not protected
Location	108 Rathfarnham Road
Date of Construction	Early 19 th century
Description	Former gate lodge and gates to Westbourne house. Early 19th two bay single story building with double A roof and replacement stack concealed behind the curtain wall to the surviving entrance gates.
Significance Rating	Regional
Categories of Special Interest	Architectural, Archaeological, Artistic, Historic
Sensitivity	Medium
Sources	DCC 2022, OSI 1843, OSI 1910 and OSI 1940, Archiseek 2020a, Ball 1903, Lewis, 1837, Dean 2016, Bennett 2005, Hone Craig and Fewer 2002, Galavan 2017, IAA 2020, Joyce 1913, Field Survey
Photographs	

Identification No.	CBC1012BTH046
Legal Status	Not protected
Location	94 to 104 Rathfarnham Road
Date of Construction	early to mid 20th century
Description	Row of semi detached three bay two story partially rendered red brick houses with recessed porches and bow windows
Significance Rating	Local
Categories of Special Interest	Architectural, Artistic Social
Sensitivity	Low
Sources	DCC 2022, OSI 1940, Archiseek 2020a, Bennett 2005, Hone Craig and Fewer 2002, Galavan 2017, Kelly 1996, IAA 2020, Field Survey
Photographs	


Identification No.	CBC1012BTH047
Legal Status	Not protected
Location	90 to 92 Rathfarnham Road
Date of Construction	1930s
Description	Pair of semi detached three bay two story partially rendered red brick houses with recessed porches and bow windows to projecting gables. The Irish Architectural Archive (IAA 2020) Dictionary of Irish Architects contains a reference to a housing Scheme by Higginbotham and Stafford located off Bush Park Road Templeogue (the houses are on the corner of Bushy Park Road) which were designed in 1933
Significance Rating	Local
Categories of Special Interest	Architectural, Artistic Social
Sensitivity	Low
Sources	DCC 2022, OSI 1940, Archiseek 2020a, Bennett 2005, Hone Craig and Fewer 2002, Galavan 2017, Kelly 1996, IAA 2020, Field Survey
Photographs	


Identification No.	CBC1012BTH048
Legal Status	Not protected
Location	37 Rathfarnham Road
Date of Construction	late 19th or early 20th century
Description	Two bay two story red brick house with a hipped roof, bay window to the front and a recessed porch
Significance Rating	Regional
Categories of Special Interest	Architectural, Artistic Social
Sensitivity	Medium
Sources	DCC 2022, OSI 1911, OSI 1940, Archiseek 2020a, Ball 1903, Bennett 2005, Hone Craig and Fewer 2002, Galavan 2017, Kelly 1996, IAA 2020, Field Survey
Photographs	

Identification No.	CBC1012BTH049
Legal Status	Not protected
Location	33 to 35 Everton Terrace Rathfarnham Road
Date of Construction	extant 1843. Possibly earlier as there are buildings in the same location on Duncan's 1821 map
Description	Pair of three bay two storey early 19th century terraced houses
Significance Rating	Regional
Categories of Special Interest	Architectural, Artistic Social
Sensitivity	Medium
Sources	DCC 2022, Duncan 1821, OSI 1843, OSI 1882, OSI 1911, OSI 1940, Archiseek 2020a, Ball 1903, Lewis 1837, Bennett 2005, Hone Craig and Fewer 2002, Galavan 2017, Kelly 1996, IAA 2020, Field Survey
Photographs	

Identification No.	CBC1012BTH050
Legal Status	Not protected
Location	29 to 31 Everton Terrace Rathfarnham Road
Date of Construction	extant 1882
Description	Pair of two bay two storey red brick 19th century terraced houses,
Significance Rating	Regional
Categories of Special	Architectural, Artistic Social


Interest	
Sensitivity	Medium
Sources	DCC 2022, Duncan 1821, OSI 1843, OSI 1882, OSI 1911, OSI 1940, Archiseek 2020a, Ball 1983 Bennett 2005, Hone Craig and Fewer 2002, Galavan 2017, Kelly 1996, IAA 2020, Field Survey
Photographs	


Identification No.	CBC1012BTH051
Legal Status	Not protected
Location	Rose Villa 25 Rathfarnham Road
Date of Construction	Extant and named on the 1843 map but there unnamed buildings in the same location on Duncan's 1821 Map
Description	Three bay two storey double fronted early 19th century terraced house with later projecting porch to the front. Porch added sometime between 1882 and 1911
Significance Rating	Regional
Categories of Special Interest	Architectural, Artistic Social
Sensitivity	Medium
Sources	DCC 2022, Duncan 1821, OSI 1843, OSI 1882, OSI 1911, OSI 1940, Archiseek 2020a, Ball 1903, Lewis 1837, Bennett 2005, Hone Craig and Fewer 2002, Galavan 2017, Kelly 1996, IAA 2020, Field Survey
Photographs	


Identification No.	CBC1012BTH055
Legal Status	Not protected
Location	24 to 32 Rathfarnham Road
Date of Construction	Extant 1940
Description	Row of two bay two story partially rendered red brick early to mid 20th century houses with recessed porches and bow windows to projecting gables
Significance Rating	Local
Categories of Special Interest	Architectural, Artistic Social
Sensitivity	Low
Sources	DCC 2022, OSI 1940, Archiseek 2020a, Bennett 2005, Hone Craig and Fewer 2002, Galavan 2017, Kelly 1996, IAA 2020, Field Survey
Photographs	

Identification No.	CBC1012BTH056
Legal Status	Not protected
Location	19 Rathfarnham Road
Date of Construction	extant 1843
Description	Three bay single storey double fronted cottage 19th century with rendered walls, extant 1843
Significance Rating	Regional
Categories of Special Interest	Architectural, Artistic Social
Sensitivity	Medium
Sources	DCC 2022, Duncan 1821, OSI 1843, OSI 1882, OSI 1911, OSI 1940, Archiseek 2020a, Ball 1903, Lewis 1837, Bennett 2005, Hone Craig and Fewer 2002, Galavan 2017, Kelly 1996, IAA 2020, Field Survey
Photographs	


Identification No.	CBC1012BTH057
Legal Status	Not protected
Location	17 Rathfarnham Road


Date of Construction	1938
Description	Three bay three storey Art Deco cinema, built 1938. Retains frontage but has been converted to a show room. Similar in Style to the Cinema in Rialto
Significance Rating	Regional
Categories of Special Interest	Architectural, Artistic Social , cultural
Sensitivity	Medium
Sources	DCC 2022, OSI 1940, Archiseek 2020a, Bennett 2005, Hone Craig and Fewer 2002, Galavan 2017, Kelly 1996, IAA 2020, Field Survey
Photographs	


Identification No.	CBC1012BTH058
Legal Status	Not protected
Location	3 to 9 Rathfarnham Road
Date of Construction	early to mid 20th century
Description	Row of two bay two story partially rendered red brick houses with verandas and bow windows to projecting bays
Significance Rating	Local
Categories of Special Interest	Architectural, Artistic Social
Sensitivity	Low
Sources	DCC 2022, OSI 1910 to 1911 and OSI 1940 to 1953, Archiseek 2020a, Bennett 2005, Hone Craig and Fewer 2002, Galavan 2017, Kelly 1996, IAA 2020, Field Survey
Photographs	


Identification No.	BC1012BTH060
Legal Status	Not protected
Location	2 to 6 Rathfarnham Road
Date of Construction	late 19th or early 20th century
Description	Row of two bay two storey red brick terraced houses with shops to the ground floor. Shopfronts are replacements.
Significance Rating	Regional
Categories of Special Interest	Architectural, Artistic Social
Sensitivity	Medium
Sources	DCC 2022, Taylor & Skinner 1777, Taylor 1816, Duncan 1821, OSI 1843 to 1844, OSI 1847, OSI 1864, OSI 1876, OSI 1882, 1889 to 1892, OSI 1910 to 1911 and OSI 1940 to 1953, Archiseek 2020a, Ball 1903, Lewis 1837, Bennett 2005, Hone Craig and Fewer 2002, Galavan 2017, Kelly 1996, IAA 2020, Field Survey
Photographs	


Section: Terenure Road North to Charleville Road

Identification No.	CBC1012BTH063
Legal Status	Not protected
Location	140 Terenure Road North
Date of Construction	19th century
Description	Four bay, two storey terraced commercial building
Significance Rating	Regional
Categories of Special Interest	Architectural, Artistic Historic, Technical, Social
Sensitivity	Medium
Sources	DCC 2022, Taylor 1816, Duncan 1821, OSI 1843 to 1844, OSI 1847, OSI 1864, OSI 1876, OSI 1882, 1889 to 1892, OSI 1910 to 1911 and OSI 1940 to 1953, Archiseek 2020a, Ball 1903, Ball 1905, Lewis, 1837, Bence Jones 1988, Dean 2016, Bennett 2005, Williams 1994, Hone Craig and Fewer 2002, O'Maitiu 2003, Galavan 2017, Kelly 1996, IAA 2020, Field Survey
Photographs	

Identification No.	CBC1012BTH064
Legal Status	Not protected
Location	138 Terenure Road North
Date of Construction	19th century
Description	Two bay, two storey terraced commercial building
Significance Rating	Regional
Categories of Special Interest	Architectural, Artistic Historic, Technical, Social
Sensitivity	Medium
Sources	DCC 2022, Taylor 1816, Duncan 1821, OSI 1843 to 1844, OSI 1847, OSI 1864, OSI 1876, OSI 1882, 1889 to 1892, OSI 1910 to 1911 and OSI 1940 to 1953, Archiseek 2020a, Ball 1903, Ball 1905, Lewis, 1837, Bence Jones 1988, Dean 2016, Bennett 2005, Williams 1994, Hone Craig and Fewer 2002, O'Maitiu 2003, Galavan 2017, Kelly 1996, IAA 2020, Field Survey
Photographs	

Identification No.	CBC1012BTH065
Legal Status	Not protected
Location	136 Terenure Road North
Date of Construction	19th century
Description	Four bay, two storey terraced commercial building
Significance Rating	Regional
Categories of Special Interest	Architectural, Artistic Historic, Technical, Social
Sensitivity	Medium
Sources	DCC 2022, Taylor 1816, Duncan 1821, OSI 1843 to 1844, OSI 1847, OSI 1864, OSI 1876, OSI 1882, 1889 to 1892, OSI 1910 to 1911 and OSI 1940 to 1953, Archiseek 2020a, Ball 1903, Ball 1905, Lewis, 1837, Bence Jones 1988, Dean 2016, Bennett 2005, Williams 1994, Hone Craig and Fewer 2002, O'Maitiu 2003, Galavan 2017, Kelly 1996, IAA 2020, Field Survey
Photographs	


Identification No.	CBC1012BTH066
Legal Status	Not protected
Location	134 Terenure Road North
Date of Construction	19th century
Description	Two bay, two storey terraced commercial building
Significance Rating	Regional
Categories of Special Interest	Architectural, Artistic Historic, Technical, Social
Sensitivity	Medium
Sources	DCC 2022, Taylor 1816, Duncan 1821, OSI 1843 to 1844, OSI 1847, OSI 1864, OSI 1876, OSI 1882, 1889 to 1892, OSI 1910 to 1911 and OSI 1940 to 1953, Archiseek 2020a, Ball 1903, Ball 1905, Lewis, 1837, Bence Jones 1988, Dean 2016, Bennett 2005, Williams 1994, Hone Craig and Fewer 2002, O'Maitiu 2003, Galavan 2017, Kelly 1996, IAA 2020, Field Survey
Photographs	


Identification No.	CBC1012BTH067
Legal Status	Not protected
Location	132 Terenure Road North
Date of Construction	19th century
Description	Two bay, two storey terraced commercial building
Significance Rating	Regional
Categories of Special Interest	Architectural, Artistic Historic, Technical, Social
Sensitivity	Medium
Sources	DCC 2022, Taylor 1816, Duncan 1821, OSI 1843 to 1844, OSI 1847, OSI 1864, OSI 1876, OSI 1882, 1889 to 1892, OSI 1910 to 1911 and OSI 1940 to 1953, Archiseek 2020a, Ball 1903, Ball 1905, Lewis, 1837, Bence Jones 1988, Dean 2016, Bennett 2005, Williams 1994, Hone Craig and Fewer 2002, O'Maitiu 2003, Galavan 2017, Kelly 1996, IAA 2020, Field Survey
Photographs	


Identification No.	CBC1012BTH068
Legal Status	Not protected
Location	128 to 130 Terenure Road North
Date of Construction	19th century
Description	Two bay, two storey terraced commercial building with red brick walls and balustraded parapet
Significance Rating	Regional
Categories of Special Interest	Architectural, Artistic Historic, Technical, Social
Sensitivity	Medium
Sources	DCC 2022, Taylor 1816, Duncan 1821, OSI 1843 to 1844, OSI 1847, OSI 1864, OSI 1876, OSI 1882, 1889 to 1892, OSI 1910 to 1911 and OSI 1940 to 1953, Archiseek 2020a, Ball 1903, Ball 1905, Lewis, 1837, Bence Jones 1988, Dean 2016, Bennett 2005, Williams 1994, Hone Craig and Fewer 2002, O'Maitiu 2003, Galavan 2017, Kelly 1996, IAA 2020, Field Survey


Photographs





Identification No.	CBC1012BTH069
Legal Status	Not protected
Location	107 Terenure Road North
Date of Construction	early 20th century
Description	Three bay two storey public house
Significance Rating	Regional
Categories of Special Interest	Architectural, Artistic Historic, Technical, Social
Sensitivity	Medium
Sources	DCC 2022, OSI 1910 to 1911 and OSI 1940 to 1953, Archiseek 2020a, Ball 1903, Ball 1905, Lewis, 1837, Bence Jones 1988, Dean 2016, Bennett 2005, Williams 1994, Hone Craig and Fewer 2002, O'Maitiu 2003, Galavan 2017, Kelly 1996, IAA 2020, Field Survey
Photographs	

Identification No.	CBC1012BTH070
Legal Status	Not protected
Location	105 Terenure Road North
Date of Construction	19th century building
Description	five bay three storey, now part of the adjoining public house
Significance Rating	Regional
Categories of Special Interest	Architectural, Artistic Historic, Technical, Social
Sensitivity	Medium
Sources	DCC 2022, Taylor 1816, Duncan 1821, OSI 1843 to 1844, OSI 1847, OSI 1864, OSI 1876, OSI 1882, 1889 to 1892, OSI 1910 to 1911 and OSI 1940 to 1953, Archiseek 2020a, Ball 1903, Ball 1905, Lewis, 1837, Bence Jones 1988, Dean 2016, Bennett 2005, Williams 1994, Hone Craig and Fewer 2002, O'Maitiu 2003, Galavan 2017, Kelly 1996, IAA 2020, Field Survey
Photographs	


Identification No.	CBC1012BTH072
Legal Status	Not protected
Location	Yewland terrace 124 to 126 Terenure Road North
Date of Construction	early to mid 20th
Description	Semi detached Pair of two bay two story partially rendered red brick century arts and crafts houses with a shared gable and stack.
Significance Rating	Regional
Categories of Special Interest	Architectural, Artistic Historic, Technical, Social
Sensitivity	Medium
Sources	DCC 2022, 1889 to 1892, OSI 1910 to 1911 and OSI 1940 to 1953, Archiseek 2020a, Ball 1903, Ball 1905, Lewis, 1837, Bence Jones 1988, Dean 2016, Bennett 2005, Williams 1994, Hone Craig and Fewer 2002, O'Maitiu 2003, Galavan 2017, Kelly 1996, IAA 2020, Field Survey
Photographs	


Identification No.	CBC1012BTH073
Legal Status	Not protected
Location	95 to 103 Terenure Road North
Date of Construction	early 20th century
Description	Row of five three bay two storey red brick terraced shops. The central shopfront at number 99 has a cement rendered pediment to the parapet and a moulded cornice. The remainder have overhanging eaves
Significance Rating	Regional
Categories of Special Interest	Architectural, Artistic Historic, Technical, Social
Sensitivity	Medium
Sources	DCC 2022, 1889 to 1892, OSI 1910 to 1911 and OSI 1940 to 1953, Archiseek 2020a, Ball 1903, Ball 1905, Lewis, 1837, Bence Jones 1988, Dean 2016, Bennett 2005, Williams 1994, Hone Craig and Fewer 2002, O'Maitiu 2003, Galavan 2017, Kelly 1996, IAA 2020, Field Survey
Photographs	


Identification No.	CBC1012BTH074
Legal Status	Not protected
Location	120 Terenure Road North
Date of Construction	early to mid 20th century
Description	Two bay two storey house, now in commercial use. dormer window to upper floor. Replacement shop front.
Significance Rating	Local
Categories of Special Interest	Architectural, Artistic Historic, Technical, Social
Sensitivity	Low
Sources	DCC 2022, 1889 to 1892, OSI 1910 to 1911 and OSI 1940 to 1953, Archiseek 2020a, Ball 1903, Ball 1905, Lewis, 1837, Bence Jones 1988, Dean 2016, Bennett 2005, Williams 1994, Hone Craig and Fewer 2002, O'Maitiu 2003, Galavan 2017, Kelly 1996, IAA 2020, Field Survey
Photographs	


Identification No.	CBC1012BTH075
Legal Status	Not protected
Location	114 to 118 Terenure Road North
Date of Construction	early to mid 20th century
Description	two bay two storey red brick gable fronted houses, much altered and now in commercial use.
Significance Rating	Local
Categories of Special Interest	Architectural, Artistic Historic, Technical, Social
Sensitivity	Low
Sources	DCC 2022, 1889 to 1892, OSI 1910 to 1911 and OSI 1940 to 1953, Archiseek 2020a, Ball 1903, Ball 1905, Lewis, 1837, Bence Jones 1988, Dean 2016, Bennett 2005, Williams 1994, Hone Craig and Fewer 2002, O'Maitiu 2003, Galavan 2017, Kelly 1996, IAA 2020, Field Survey
Photographs	


Identification No.	CBC1012BTH076
Legal Status	Not protected
Location	87 to 93 Terenure Road North
Date of Construction	early to mid 20th century
Description	Row of two bay three storey terraced houses, with red brick walls and deco detailing to stacks. Some retain their iron casements. Shopfronts replaced
Significance Rating	Local
Categories of Special Interest	Architectural, Artistic Historic, Technical, Social
Sensitivity	Low
Sources	DCC 2022, 1889 to 1892, OSI 1910 to 1911 and OSI 1940 to 1953, Archiseek 2020a, Ball 1903, Ball 1905, Lewis, 1837, Bence Jones 1988, Dean 2016, Bennett 2005, Williams 1994, Hone Craig and Fewer 2002, O'Maitiu 2003, Galavan 2017, Kelly 1996, IAA 2020, Field Survey
Photographs	


Identification No.	CBC1012BTH077
Legal Status	Not protected
Location	81 to 85 Terenure Road North
Date of Construction	early to mid 20th century terraced
Description	Row of two bay three storey houses, with red brick walls. Now in commercial use but shopfronts replaced
Significance Rating	Local
Categories of Special Interest	Architectural, Artistic Historic, Technical, Social
Sensitivity	Low
Sources	DCC 2022, 1889 to 1892, OSI 1910 to 1911 and OSI 1940 to 1953, Archiseek 2020a, Ball 1903, Ball 1905, Lewis, 1837, Bence Jones 1988, Dean 2016, Bennett 2005, Williams 1994, Hone Craig and Fewer 2002, O'Maitiu 2003, Galavan 2017, Kelly 1996, IAA 2020, Field Survey
Photographs	


Identification No.	CBC1012BTH079
Legal Status	Not protected
Location	88 to 96 Terenure Road North
Date of Construction	19th century
Description	Row of 2 to 3 bay two storey terraced houses with shop to the ground floor, ornate brick eaves course and brick dressings to the windows. Now in commercial use
Significance Rating	Regional
Categories of Special Interest	Architectural, Artistic Historic, Technical, Social
Sensitivity	Medium
Sources	DCC 2022, Taylor 1816, Duncan 1821, OSI 1843 to 1844, OSI 1847, OSI 1864, OSI 1876, OSI 1882, 1889 to 1892, OSI 1910 to 1911 and OSI 1940 to 1953, Archiseek 2020a, Ball 1903, Ball 1905, Lewis, 1837, Bence Jones 1988, Dean 2016, Bennett 2005, Williams 1994, Hone Craig and Fewer 2002, O'Maitiu 2003, Galavan 2017, Kelly 1996, IAA 2020, Field Survey
Photographs	


Identification No.	CBC1012BTH080	
Legal Status	Not protected	
Location	75 to 77 Terenure Road North	
Date of Construction	19th century	
Description	Pair of Three bay two storey double fronted terraced houses. 75 was a former police station	
Significance Rating	Regional	
Categories of Special Interest	Architectural, Artistic Historic, Technical, Social	
Sensitivity	Medium	
Sources	DCC 2022, Taylor 1816, Duncan 1821, OSI 1843 to 1844, OSI 1847, OSI 1864, OSI 1876, OSI 1882, 1889 to 1892, OSI 1910 to 1911 and OSI 1940 to 1953, Archiseek 2020a, Ball 1903, Ball 1905, Lewis, 1837, Bence Jones 1988, Dean 2016, Bennett 2005, Williams 1994, Hone Craig and Fewer 2002, O'Maitiu 2003, Galavan 2017, Kelly 1996, IAA 2020, Field Survey	
Photographs		


Identification No.	CBC1012BTH081	
Legal Status	Not protected	
Location	71 to 73 Terenure Road North	
Date of Construction	19th century	
Description	Pair of Three bay two storey double fronted terraced houses.	
Significance Rating	Regional	
Categories of Special Interest	Architectural, Artistic Historic, Technical, Social	
Sensitivity	Medium	
Sources	DCC 2022, Taylor 1816, Duncan 1821, OSI 1843 to 1844, OSI 1847, OSI 1864, OSI 1876, OSI 1882, 1889 to 1892, OSI 1910 to 1911 and OSI 1940 to 1953, Archiseek 2020a, Ball 1903, Ball 1905, Lewis, 1837, Bence Jones 1988, Dean 2016, Bennett 2005, Williams 1994, Hone Craig and Fewer 2002, O'Maitiu 2003, Galavan 2017, Kelly 1996, IAA 2020, Field Survey	
Photographs		


Identification No.	CBC1012BTH082	
Legal Status	Not protected	
Location	55 to 61 Terenure Road North	
Date of Construction	19th century	
Description	Row of 2 to 3 bay two storey terraced houses. The two end of terrace house have projecting gables to the front gables	
Significance Rating	Regional	
Categories of Special Interest	Architectural, Artistic Historic, Technical, Social	
Sensitivity	Medium	
Sources	DCC 2022, Taylor 1816, Duncan 1821, OSI 1843 to 1844, OSI 1847, OSI 1864, OSI 1876, OSI 1882, 1889 to 1892, OSI 1910 to 1911 and OSI 1940 to 1953, Archiseek 2020a, Ball 1903, Ball 1905, Lewis, 1837, Bence Jones 1988, Dean 2016, Bennett 2005, Williams 1994, Hone Craig and Fewer 2002, O'Maitiu 2003, Galavan 2017, Kelly 1996, IAA 2020, Field Survey	
Photographs		


Identification No.	CBC1012BTH083
Legal Status	Not protected
Location	Osbourne Villas, 37 to 45 Terenure Road North
Date of Construction	early 20th century
Description	Terraced of two bay two storey red brick red brick houses with bow windows to the front and recessed porches
Significance Rating	Regional
Categories of Special Interest	Architectural, Artistic Historic, Technical, Social
Sensitivity	Medium
Sources	DCC 2022, 1889 to 1892, OSI 1910 to 1911 and OSI 1940 to 1953, Archiseek 2020a, Ball 1903, Ball 1905, Lewis, 1837, Bence Jones 1988, Dean 2016, Bennett 2005, Williams 1994, Hone Craig and Fewer 2002, O'Maitiu 2003, Galavan 2017, Kelly 1996, IAA 2020, Field Survey
Photographs	


Identification No.	CBC1012BTH084
Legal Status	Not protected
Location	42 to 52 Terenure Road North
Date of Construction	early 20th century
Description	Terraced of two bay two storey red brick red brick houses with bow windows to the front and verandas/porches
Significance Rating	Regional
Categories of Special Interest	Architectural, Artistic Historic, Technical, Social
Sensitivity	Medium
Sources	DCC 2022, 1889 to 1892, OSI 1910 to 1911 and OSI 1940 to 1953, Archiseek 2020a, Ball 1903, Ball 1905, Lewis, 1837, Bence Jones 1988, Dean 2016, Bennett 2005, Williams 1994, Hone Craig and Fewer 2002, O'Maitiu 2003, Galavan 2017, Kelly 1996, IAA 2020, Field Survey
Photographs	


Identification No.	CBC1012BTH085
Legal Status	Not protected
Location	Dodd's Buildings 29 to 35 Terenure Road North
Date of Construction	early 19th century
Description	Row of three bay two storey double fronted terraced houses. Rendered walls but the rendered has been stripped from 33 and 35 revealing limestone walls. Fanlights above doors.
Significance Rating	Regional
Categories of Special Interest	Architectural, Artistic Historic, Technical, Social
Sensitivity	Medium
Sources	DCC 2022, Taylor 1816, Duncan 1821, OSI 1843 to 1844, OSI 1847, OSI 1864, OSI 1876, OSI 1882, 1889 to 1892, OSI 1910 to 1911 and OSI 1940 to 1953, Archiseek 2020a, Ball 1903, Ball 1905, Lewis, 1837, Bence Jones 1988, Dean 2016, Bennett 2005, Williams 1994, Hone Craig and Fewer 2002, O'Maitiu 2003, Galavan 2017, Kelly 1996, IAA 2020, Field Survey
Photographs	


Identification No.	CBC1012BTH086	
Legal Status	Not protected	
Location	25 to 27 Terenure Road North and St Enda's Road	
Date of Construction	early to mid 20th century	
Description	Two bay two storey houses with hipped roofs.	
Significance Rating	Local	
Categories of Special Interest	Architectural, Artistic Historic, Technical, Social	
Sensitivity	Low	
Sources	DCC 2022, OSI 1910 to 1911 and OSI 1940 to 1953, Archiseek 2020a, Ball 1903, Ball 1905, Lewis, 1837, Bence Jones 1988, Dean 2016, Bennett 2005, Williams 1994, Hone Craig and Fewer 2002, O'Maitiu 2003, Galavan 2017, Kelly 1996, IAA 2020, Field Survey	
Photographs		


Identification No.	CBC1012BTH087	
Legal Status	Not protected	
Location	19 to 23 Terenure Road North	
Date of Construction	early to mid 20th century	
Description	Two storey, 2 to 3 bay houses. The two end houses have projecting gables to the front	
Significance Rating	Local	
Categories of Special Interest	Architectural, Artistic Historic, Technical, Social	
Sensitivity	Low	
Sources	DCC 2022, OSI 1910 to 1911 and OSI 1940 to 1953, Archiseek 2020a, Ball 1903, Ball 1905, Lewis, 1837, Bence Jones 1988, Dean 2016, Bennett 2005, Williams 1994, Hone Craig and Fewer 2002, O'Maitiu 2003, Galavan 2017, Kelly 1996, IAA 2020, Field Survey	
Photographs		


Identification No.	CBC1012BTH088	
Legal Status	Not protected	
Location	1 to 14 McMourrough Road	
Date of Construction	early 20th century	
Description	Terrace of two bay two storey terraced houses	
Significance Rating	Local	
Categories of Special Interest	Architectural, Artistic Historic, Technical, Social	
Sensitivity	Low	
Sources	DCC 2022, OSI 1910 to 1911 and OSI 1940 to 1953, Archiseek 2020a, Ball 1903, Ball 1905, Lewis, 1837, Bence Jones 1988, Dean 2016, Bennett 2005, Williams 1994, Hone Craig and Fewer 2002, O'Maitiu 2003, Galavan 2017, Kelly 1996, IAA 2020, Field Survey	
Photographs		


Identification No.	CBC1012BTH089
Legal Status	Not protected
Location	2 Westhampton Place
Date of Construction	early to mid 20th century
Description	Three bay two storey double fronted house with partially rendered red brick walls and projecting porch.
Significance Rating	Local
Categories of Special Interest	Architectural, Artistic Historic, Technical, Social
Sensitivity	Low
Sources	DCC 2022, OSI 1910 to 1911 and OSI 1940 to 1953, Archiseek 2020a, Ball 1903, Ball 1905, Lewis, 1837, Bence Jones 1988, Dean 2016, Bennett 2005, Williams 1994, Hone Craig and Fewer 2002, O'Maitiu 2003, Galavan 2017, Kelly 1996, IAA 2020, Field Survey
Photographs	


Identification No.	CBC1012BTH090
Legal Status	Not protected
Location	15 to 17 Terenure Road North
Date of Construction	late 19th or early 20th century
Description	Row of two bay single story terraced shops, much loss of character
Significance Rating	Local
Categories of Special Interest	Architectural, Artistic Historic, Technical, Social
Sensitivity	Low
Sources	DCC 2022, Taylor 1816, Duncan 1821, OSI 1843 to 1844, OSI 1847, OSI 1864, OSI 1876, OSI 1882, 1889 to 1892, OSI 1910 to 1911 and OSI 1940 to 1953, Archiseek 2020a, Ball 1903, Ball 1905, Lewis, 1837, Bence Jones 1988, Dean 2016, Bennett 2005, Williams 1994, Hone Craig and Fewer 2002, O'Maitiu 2003, Galavan 2017, Kelly 1996, IAA 2020, Field Survey
Photographs	


Identification No.	CBC1012BTH091
Legal Status	Not protected
Location	10 to 14a Terenure Road North
Date of Construction	early to mid 20th century
Description	Row of two bay two storey terraced houses. The two end of terrace house have projecting gables to the front. All have bay windows and recessed porches.
Significance Rating	Local
Categories of Special Interest	Architectural, Artistic Historic, Technical, Social
Sensitivity	Low
Sources	DCC 2022, OSI 1910 to 1911 and OSI 1940 to 1953, Archiseek 2020a, Ball 1903, Ball 1905, Lewis, 1837, Bence Jones 1988, Dean 2016, Bennett 2005, Williams 1994, Hone Craig and Fewer 2002, O'Maitiu 2003, Galavan 2017, Kelly 1996, IAA 2020, Field Survey
Photographs	


Identification No.	CBC1012BTH092	
Legal Status	Not protected	
Location	9 to 13 Terenure Road North	
Date of Construction	Building appears to be 19th century	
Description	two bay two storey former engineering works, now in use as a restaurant.	
Significance Rating	Regional	
Categories of Special Interest	Architectural, Artistic Historic, Technical, Social	
Sensitivity	Medium	
Sources	DCC 2022, Taylor 1816, Duncan 1821, OSI 1843 to 1844, OSI 1847, OSI 1864, OSI 1876, OSI 1882, 1889 to 1892, OSI 1910 to 1911 and OSI 1940 to 1953, Archiseek 2020a, Ball 1903, Ball 1905, Lewis, 1837, Bence Jones 1988, Dean 2016, Bennett 2005, Williams 1994, Hone Craig and Fewer 2002, O'Maitiu 2003, Galavan 2017, Kelly 1996, IAA 2020, Field Survey	
Photographs		


Identification No.	CBC1012BTH093	
Legal Status	Not protected	
Location	1 to 7 Terenure Road North	
Date of Construction	late 19th or early 20th century	
Description	Row of two bay two storey red brick terraced houses with shops to the ground floor. Shopfronts are replacements. Number 1 has a gable front to the corner.	
Significance Rating	Regional	
Categories of Special Interest	Architectural, Artistic Historic, Technical, Social	
Sensitivity	Medium	
Sources	DCC 2022, OSI 1882, 1889 to 1892, OSI 1910 to 1911 and OSI 1940 to 1953, Archiseek 2020a, Ball 1903, Ball 1905, Lewis, 1837, Bence Jones 1988, Dean 2016, Bennett 2005, Williams 1994, Hone Craig and Fewer 2002, O'Maitiu 2003, Galavan 2017, Kelly 1996, IAA 2020, Field Survey	
Photographs		


Identification No.	CBC1012BTH094	
Legal Status	Not protected	
Location	2 to 8 Terenure Road North	
Date of Construction	buildings are early 20th century	
Description	Row of two bay two storey red brick terraced houses with shops to the ground floor. Shopfronts are replacements	
Significance Rating	Local	
Categories of Special Interest	Architectural, Artistic Historic, Technical, Social	
Sensitivity	Low	
Sources	DCC 2022, 1889 to 1892, OSI 1910 to 1911 and OSI 1940 to 1953, Archiseek 2020a, Ball 1903, Ball 1905, Lewis, 1837, Bence Jones 1988, Dean 2016, Bennett 2005, Williams 1994, Hone Craig and Fewer 2002, O'Maitiu 2003, Galavan 2017, Kelly 1996, IAA 2020, Field Survey	
Photographs		


Identification No.	CBC1012BTH095
Legal Status	Not protected
Location	428 to 430 Harold's Cross Road
Date of Construction	19th or early 20th century
Description	Pair of two bay two story red brick gable fronted houses with segmental arched openings, bow windows and recessed porches. Shared pedestrian gate.
Significance Rating	Regional
Categories of Special Interest	Architectural, Artistic Historic, Technical, Social
Sensitivity	Medium
Sources	DCC 2022, Taylor 1816, Duncan 1821, OSI 1843 to 1844, OSI 1847, OSI 1864, OSI 1876, OSI 1882, 1889 to 1892, OSI 1910 to 1911 and OSI 1940 to 1953, Archiseek 2020a, Ball 1903, Ball 1905, Lewis, 1837, Bence Jones 1988, Dean 2016, Bennett 2005, Williams 1994, Hone Craig and Fewer 2002, O'Maitiu 2003, Galavan 2017, Kelly 1996, IAA 2020, Field Survey
Photographs	

Identification No.	CBC1012BTH096	
Legal Status	Not protected	
Location	53 to 54 Brighton Square	
Date of Construction	19th or early 20th	
Description	Pair of two bay two story over raised basement red brick houses with segmental arched openings, bow windows and recessed porches. Shared pedestrian gate	
Significance Rating	Regional	
Categories of Special Interest	Architectural, Artistic Historic, Technical, Social	
Sensitivity	Medium	
Sources	DCC 2022, Taylor 1816, Duncan 1821, OSI 1843 to 1844, OSI 1847, OSI 1864, OSI 1876, OSI 1882, 1889 to 1892, OSI 1910 to 1911 and OSI 1940 to 1953, Archiseek 2020a, Ball 1903, Ball 1905, Lewis, 1837, Bence Jones 1988, Dean 2016, Bennett 2005, Williams 1994, Hone Craig and Fewer 2002, O'Maitiu 2003, Galavan 2017, Kelly 1996, IAA 2020, Field Survey	
Photographs		


Identification No.	CBC1012BTH097	
Legal Status	Not protected	
Location	424 to 426 Harold's Cross Road	
Date of Construction	late 19th or early 20th century	
Description	Pair of three bay two storey semi detached houses with yellow brick walls bow windows to the front and steps leading up to the doors	
Significance Rating	Regional	
Categories of Special Interest	Architectural, Artistic Historic, Technical, Social	
Sensitivity	Medium	
Sources	DCC 2022, OSI 1876, OSI 1882, 1889 to 1892, OSI 1910 to 1911 and OSI 1940 to 1953, Archiseek 2020a, Ball 1903, Ball 1905, Lewis, 1837, Bence Jones 1988, Dean 2016, Bennett 2005, Williams 1994, Hone Craig and Fewer 2002, O'Maitiu 2003, Galavan 2017, Kelly 1996, IAA 2020, Field Survey	
Photographs		


Identification No.	CBC1012BTH098	
Legal Status	Not protected	
Location	418 to 422 Harold's Cross Road	
Date of Construction	late 19th or early 20th century	
Description	Row of two bay, two storey red brick terraced houses with recessed porches. The end houses have bay windows.	
Significance Rating	Regional	
Categories of Special Interest	Architectural, Artistic Historic, Technical, Social	
Sensitivity	Medium	
Sources	DCC 2022, OSI 1876, OSI 1882, 1889 to 1892, OSI 1910 to 1911 and OSI 1940 to 1953, Archiseek 2020a, Ball 1903, Ball 1905, Lewis, 1837, Bence Jones 1988, Dean 2016, Bennett 2005, Williams 1994, Hone Craig and Fewer 2002, O'Maitiu 2003, Galavan 2017, Kelly 1996, IAA 2020, Field Survey	
Photographs		


Identification No.	CBC1012BTH099
Legal Status	Not protected
Location	404 to 416 Harold's Cross Road
Date of Construction	late 19th or early 20th
Description	Row of two bay, two storey red brick century terraced houses with recessed porches
Significance Rating	Regional
Categories of Special Interest	Architectural, Artistic Historic, Technical, Social
Sensitivity	Medium
Sources	DCC 2022, OSI 1876, OSI 1882, 1889 to 1892, OSI 1910 to 1911 and OSI 1940 to 1953, Archiseek 2020a, Ball 1903, Ball 1905, Lewis, 1837, Bence Jones 1988, Dean 2016, Bennett 2005, Williams 1994, Hone Craig and Fewer 2002, O'Maitiu 2003, Galavan 2017, Kelly 1996, IAA 2020, Field Survey
Photographs	


Identification No.	CBC1012BTH100
Legal Status	Not protected
Location	392 to 402 Harold's Cross Road
Date of Construction	late 19th or early 20th century
Description	Row of two bay, two storey red brick terraced houses with recessed porches and double height bay windows to the front
Significance Rating	Regional
Categories of Special Interest	Architectural, Artistic Historic, Technical, Social
Sensitivity	Medium
Sources	DCC 2022, OSI 1876, OSI 1882, 1889 to 1892, OSI 1910 to 1911 and OSI 1940 to 1953, Archiseek 2020a, Ball 1903, Ball 1905, Lewis, 1837, Bence Jones 1988, Dean 2016, Bennett 2005, Williams 1994, Hone Craig and Fewer 2002, O'Maitiu 2003, Galavan 2017, Kelly 1996, IAA 2020, Field Survey
Photographs	


Identification No.	CBC1012BTH101
Legal Status	Not protected
Location	347 to 349 Harold's Cross Road
Date of Construction	late 19th or early 20th century
Description	Row of two bay, two storey red brick terraced houses with recessed porches.
Significance Rating	Regional
Categories of Special Interest	Architectural, Artistic Historic, Technical, Social
Sensitivity	Medium
Sources	DCC 2022, OSI 1876, OSI 1882, 1889 to 1892, OSI 1910 to 1911 and OSI 1940 to 1953, Archiseek 2020a, Ball 1903, Ball 1905, Lewis, 1837, Bence Jones 1988, Dean 2016, Bennett 2005, Williams 1994, Hone Craig and Fewer 2002, O'Maitiu 2003, Galavan 2017, Kelly 1996, IAA 2020, Field Survey
Photographs	


Identification No.	CBC1012BTH102
Legal Status	Not protected
Location	321 to 347 Harold's Cross Road
Date of Construction	late 19th or early 20th century
Description	Row of two bay, two storey red brick terraced houses with recessed porches and bay windows to the front
Significance Rating	Regional
Categories of Special Interest	Architectural, Artistic Historic, Technical, Social
Sensitivity	Medium
Sources	DCC 2022, OSI 1876, OSI 1882, 1889 to 1892, OSI 1910 to 1911 and OSI 1940 to 1953, Archiseek 2020a, Ball 1903, Ball 1905, Lewis, 1837, Bence Jones 1988, Dean 2016, Bennett 2005, Williams 1994, Hone Craig and Fewer 2002, O'Maitiu 2003, Galavan 2017, Kelly 1996, IAA 2020, Field Survey
Photographs	


Identification No.	CBC1012BTH103
Legal Status	Not protected
Location	291 to 319 Harold's Cross Road
Date of Construction	late 19th or early 20th century
Description	Row of two bay, two storey red brick terraced houses with recessed porches.
Significance Rating	Regional
Categories of Special Interest	Architectural, Artistic Historic, Technical, Social
Sensitivity	Medium
Sources	DCC 2022, OSI 1876, OSI 1882, 1889 to 1892, OSI 1910 to 1911 and OSI 1940 to 1953, Archiseek 2020a, Ball 1903, Ball 1905, Lewis, 1837, Bence Jones 1988, Dean 2016, Bennett 2005, Williams 1994, Hone Craig and Fewer 2002, O'Maitiu 2003, Galavan 2017, Kelly 1996, IAA 2020, Field Survey
Photographs	


Identification No.	CBC1012BTH104
Legal Status	Not protected
Location	289 Harold's Cross Road
Date of Construction	late 19th or early 20th century
Description	Three bay two story red brick building. In commercial use
Significance Rating	Regional
Categories of Special Interest	Architectural, Artistic Historic, Technical, Social
Sensitivity	Medium
Sources	DCC 2022, OSI 1876, OSI 1882, 1889 to 1892, OSI 1910 to 1911 and OSI 1940 to 1953, Archiseek 2020a, Ball 1903, Ball 1905, Lewis, 1837, Bence Jones 1988, Dean 2016, Bennett 2005, Williams 1994, Hone Craig and Fewer 2002, O'Maitiu 2003, Galavan 2017, Kelly 1996, IAA 2020, Field Survey
Photographs	


Identification No.	CBC1012BTH105
Legal Status	Not protected
Location	281 to 283 Harold's Cross Road
Date of Construction	early 20th century
Description	Pair of two bay two storey red brick terraced houses, now in commercial use. Dormer bay to upper floor and brick stack
Significance Rating	Local
Categories of Special Interest	Architectural, Artistic Historic, Technical, Social
Sensitivity	Low
Sources	DCC 2022, OSI 1876, OSI 1882, 1889 to 1892, OSI 1910 to 1911 and OSI 1940 to 1953, Archiseek 2020a, Ball 1903, Ball 1905, Lewis, 1837, Bence Jones 1988, Dean 2016, Bennett 2005, Williams 1994, Hone Craig and Fewer 2002, O'Maitiu 2003, Galavan 2017, Kelly 1996, IAA 2020, Field Survey
Photographs	

Identification No.	CBC1012BTH106
Legal Status	Not protected
Location	273 to 275 Harold's Cross Road
Date of Construction	late 19th or early 20th century
Description	Pair of two bay single storey terraced houses with segmental arched windows and plain fanlight supported on console brackets to doorcase which is approached by granite steps
Significance Rating	Regional
Categories of Special Interest	Architectural, Artistic Historic, Technical, Social
Sensitivity	Medium
Sources	DCC 2022, OSI 1876, OSI 1882, 1889 to 1892, OSI 1910 to 1911 and OSI 1940 to 1953, Archiseek 2020a, Ball 1903, Ball 1905, Lewis, 1837, Bence Jones 1988, Dean 2016, Bennett 2005, Williams 1994, Hone Craig and Fewer 2002, O'Maitiu 2003, Galavan 2017, Kelly 1996, IAA 2020, Field Survey
Photographs	


Identification No.	CBC1012BTH107
Additional Identifiers	
Legal Status	Not protected
Location	269 to 271 Harold's Cross Road
Date of Construction	late 19th or early 20th century
Description	Pair of two bay two story terraced houses with recessed porches. Harling to front elevation
Significance Rating	Regional
Categories of Special Interest	Architectural, Artistic Historic, Technical, Social
Sensitivity	Medium
Sources	DCC 2022, OSI 1876, OSI 1882, 1889 to 1892, OSI 1910 to 1911 and OSI 1940 to 1953, Archiseek 2020a, Ball 1903, Ball 1905, Lewis, 1837, Bence Jones 1988, Dean 2016, Bennett 2005, Williams 1994, Hone Craig and Fewer 2002, O'Maitiu 2003, Galavan 2017, Kelly 1996, IAA 2020, Field Survey
Photographs	


Identification No.	CBC1012BTH108	
Legal Status	Not protected	
Location	265 to 267 Harold's Cross Road	
Date of Construction	late 19th or early 20th century	
Description	Pair of two bay two storey red brick houses with segmental arched openings including the fanlight to the doors	
Significance Rating	Regional	
Categories of Special Interest	Architectural, Artistic Historic, Technical, Social	
Sensitivity	Medium	
Sources	DCC 2022, OSI 1876, OSI 1882, 1889 to 1892, OSI 1910 to 1911 and OSI 1940 to 1953, Archiseek 2020a, Ball 1903, Ball 1905, Lewis, 1837, Bence Jones 1988, Dean 2016, Bennett 2005, Williams 1994, Hone Craig and Fewer 2002, O'Maitiu 2003, Galavan 2017, Kelly 1996, IAA 2020, Field Survey	
Photographs		


Identification No.	CBC1012BTH109	
Legal Status	Not protected	
Location	263 Harold's Cross Road	
Date of Construction	late 19th or early 20th century	
Description	three bay double fronted single storey house with bow windows and slightly recessed entrance which is approached by granite steps.	
Significance Rating	Regional	
Categories of Special Interest	Architectural, Artistic Historic, Technical, Social	
Sensitivity	Medium	
Sources	DCC 2022, OSI 1876, OSI 1882, 1889 to 1892, OSI 1910 to 1911 and OSI 1940 to 1953, Archiseek 2020a, Ball 1903, Ball 1905, Lewis, 1837, Bence Jones 1988, Dean 2016, Bennett 2005, Williams 1994, Hone Craig and Fewer 2002, O'Maitiu 2003, Galavan 2017, Kelly 1996, IAA 2020, Field Survey	
Photographs		

Identification No.	CBC1012BTH110	
Legal Status	Not protected	
Location	257 to 261 Harold's Cross Road	
Date of Construction	late 19th or early 20th century	
Description	Row of three, three bay single storey double fronted houses with bay windows.	
Significance Rating	Regional	
Categories of Special Interest	Architectural, Artistic Historic, Technical, Social	
Sensitivity	Medium	
Sources	DCC 2022, OSI 1876, OSI 1882, 1889 to 1892, OSI 1910 to 1911 and OSI 1940 to 1953, Archiseek 2020a, Ball 1903, Ball 1905, Lewis, 1837, Bence Jones 1988, Dean 2016, Bennett 2005, Williams 1994, Hone Craig and Fewer 2002, O'Maitiu 2003, Galavan 2017, Kelly 1996, IAA 2020, Field Survey	
Photographs		


Identification No.	CBC1012BTH111	
Legal Status	Not protected	
Location	342 Harold's Cross Road	
Date of Construction	late 19th or early 20th century	
Description	Three bay two storey red brick house	
Significance Rating	Regional	
Categories of Special Interest	Architectural, Artistic Historic, Technical, Social	
Sensitivity	Medium	


Sources	DCC 2022, OSI 1876, OSI 1882, 1889 to 1892, OSI 1910 to 1911 and OSI 1940 to 1953, Archiseek 2020a, Ball 1903, Ball 1905, Lewis, 1837, Bence Jones 1988, Dean 2016, Bennett 2005, Williams 1994, Hone Craig and Fewer 2002, O'Maitiu 2003, Galavan 2017, Kelly 1996, IAA 2020, Field Survey	
Photographs		


Identification No.	CBC1012BTH112	
Legal Status	Not protected	
Location	322 to 340 Harold's Cross Road, Dublin 6	
Date of Construction	Row late 19th or early 20th century houses, extant 1907	
Original Use	Houses	
Description	Row of two bay two story late 19th or early 20th century houses with bow windows and veranda style porches to the front.	
Significance Rating	Regional	
Categories of Special Interest	Architectural	
Sensitivity	Medium	
References	OSI 1907 to 1911, OSI 1937 to 1940, IAA 2020, Field Survey	
Photographs		


Identification No.	CBC1012BTH114	
Legal Status	Not protected	
Location	253 to 255 Harold's Cross Road, Dublin 6	
Date of Construction	Extant 1907	
Original Use	Houses	
Description	Pair of two bay two storey late 19th or early 20th century houses, with granite lintels. Now in commercial use having been extended to the front	
Significance Rating	Local	
Categories of Special Interest	Architectural, social	
Sensitivity	Low	
References	OSI 1907 to 1911, OSI 1937 to 1940, IAA 2020, Field Survey	
Photographs		


Identification No.	CBC1012BTH115
Legal Status	Not protected
Location	243 to 251 Harold's Cross Road, 50-53 Rathgar Avenue Dublin 6
Date of Construction	After 1907 but before 1940
Original Use	houses
Description	Row of two bay two storey red brick early 20th century shops with a rendered and stepped parapet, and segmental arched openings. Replacement shop front
Significance Rating	Local
Categories of Special Interest	Architectural, social
Sensitivity	Low
References	OSI 1907 to 1911, OSI 1937 to 1940, IAA 2020, Field Survey
Photographs	

Identification No.	CBC1012BTH116
Legal Status	Not protected
Location	3a Waverley Terrace, off Kenilworth Square North, Dublin 6
Date of Construction	Late 19th or early 20th century extant 1907
Original Use	House
Description	Three bay two storey late 19th or early 20th century red brick terraced house with a bow window to the front
Significance Rating	Regional
Categories of Special Interest	Architectural
Sensitivity	Medium
References	OSI 1907 to 1911, OSI 1937 to 1940, IAA 2020, Field Survey
Photographs	


Identification No.	CBC1012BTH117
Legal Status	Not protected
Location	4 to 6 Waverley Terrace, off Kenilworth Square North, Dublin 6
Date of Construction	Extant 1882
Original Use	Houses
Description	Three bay two storey late 19th or early 20th century red brick terraced houses
Significance Rating	Regional
Categories of Special Interest	Architectural
Sensitivity	Medium
References	OSI 1882, OSI 1907 to 1911, OSI 1937 to 1940, IAA 2020, Field Survey
Photographs	

Identification No.	CBC1012BTH118	
Legal Status	Not protected	
Location	308 to 312 Harold's Cross Road	
Date of Construction	late 19th or early 20th century	
Description	Row of two and three storey two bay red brick terraced shops with segmental arched openings. The three storey 310 is set back but all three buildings retain their shop fronts	
Significance Rating	Regional	
Categories of Special Interest	Architectural, Artistic Historic, Technical, Social	
Sensitivity	Medium	
Sources	DCC 2022, OSI 1876, OSI 1882, 1889 to 1892, OSI 1910 to 1911 and OSI 1940 to 1953, Archiseek 2020a, Ball 1903, Ball 1905, Lewis, 1837, Bence Jones 1988, Dean 2016, Bennett 2005, Williams 1994, Hone Craig and Fewer 2002, O'Maitiu 2003, Galavan 2017, Kelly 1996, IAA 2020, Field Survey	
Photographs		

Identification No.	CBC1012BTH119	
Legal Status	Not protected	
Location	302 to 304 Harold's Cross Road	
Date of Construction	late 19th or early 20th century	
Description	Two bay two storey red brick shop. 304 is single storey and lean to but has been amalgamated with 302	
Significance Rating	Regional	
Categories of Special Interest	Architectural, Artistic Historic, Technical, Social	
Sensitivity	Medium	
Sources	DCC 2022, OSI 1876, OSI 1882, 1889 to 1892, OSI 1910 to 1911 and OSI 1940 to 1953, Archiseek 2020a, Ball 1903, Ball 1905, Lewis, 1837, Bence Jones 1988, Dean 2016, Bennett 2005, Williams 1994, Hone Craig and Fewer 2002, O'Maitiu 2003, Galavan 2017, Kelly 1996, IAA 2020, Field Survey	
Photographs		

Identification No.	CBC1012BTH120	
Legal Status	Not protected	
Location	290 Harold's Cross Road	
Date of Construction	late 19th or early 20th century	
Description	Three bay two storey red brick terraced shop	
Significance Rating	Regional	
Categories of Special Interest	Architectural, Artistic Historic, Technical, Social	
Sensitivity	Medium	
Sources	DCC 2022, OSI 1876, OSI 1882, 1889 to 1892, OSI 1910 to 1911 and OSI 1940 to 1953, Archiseek 2020a, Ball 1903, Ball 1905, Lewis, 1837, Bence Jones 1988, Dean 2016, Bennett 2005, Williams 1994, Hone Craig and Fewer 2002, O'Maitiu 2003, Galavan 2017, Kelly 1996, IAA 2020, Field Survey	
Photographs		

Identification No.	CBC1012BTH121	
Legal Status	Not protected	
Location	288 Harold's Cross Road	
Date of Construction	built 1884	
Description	Three bay two storey gable fronted red brick commercial building, with brown and black brick dressings.	
Significance Rating	Regional	
Categories of Special Interest	Architectural, Artistic Historic, Technical, Social	
Sensitivity	Medium	
Sources	DCC 2022, OSI 1876, OSI 1882, 1889 to 1892, OSI 1910 to 1911 and OSI 1940 to 1953, Archiseek 2020a, Ball 1903, Ball 1905, Lewis, 1837, Bence Jones 1988, Dean 2016, Bennett 2005, Williams 1994, Hone Craig and Fewer 2002, O'Maitiu 2003, Galavan 2017, Kelly 1996, IAA 2020, Field Survey	


Photographs			
--------------------	--	--	--


Identification No.	CBC1012BTH122
Legal Status	Not protected
Location	14 to 18 Leinster Road West
Date of Construction	late 19th or early 20th century
Description	Three bay two storey red brick terraced houses with segmental arched openings and polychromatic brick dressings
Significance Rating	Regional
Categories of Special Interest	Architectural, Artistic Historic, Technical, Social
Sensitivity	Medium
Sources	DCC 2022, OSI 1876, OSI 1882, 1889 to 1892, OSI 1910 to 1911 and OSI 1940 to 1953, Archiseek 2020a, Ball 1903, Ball 1905, Lewis, 1837, Bence Jones 1988, Dean 2016, Bennett 2005, Williams 1994, Hone Craig and Fewer 2002, O'Maitiu 2003, Galavan 2017, Kelly 1996, IAA 2020, Field Survey


Photographs			
--------------------	--	--	--


Identification No.	CBC1012BTH123
Legal Status	Not protected
Location	282 Harold's Cross Road
Date of Construction	built late 19th or early 20th century
Description	Three storey four bay public house with overhanging eaves,
Significance Rating	Regional
Categories of Special Interest	Architectural, Artistic Historic, Technical, Social
Sensitivity	Medium
Sources	DCC 2022, OSI 1876, OSI 1882, 1889 to 1892, OSI 1910 to 1911 and OSI 1940 to 1953, Archiseek 2020a, Ball 1903, Ball 1905, Lewis, 1837, Bence Jones 1988, Dean 2016, Bennett 2005, Williams 1994, Hone Craig and Fewer 2002, O'Maitiu 2003, Galavan 2017, Kelly 1996, IAA 2020, Field Survey


Photographs			
--------------------	--	--	--


Identification No.	CBC1012BTH124	
Legal Status	Not protected	
Location	274 Harold's Cross Road	
Date of Construction		
Description	two bay tree storey gable fronted red brick building with granite lintels and polychromatic brick dressings. Late 19th or early 20th century. In commercial use	
Significance Rating	Regional	
Categories of Special Interest	Architectural, Artistic Historic, Technical, Social	
Sensitivity	Medium	
Sources	DCC 2022, OSI 1876, OSI 1882, 1889 to 1892, OSI 1910 to 1911 and OSI 1940 to 1953, Archiseek 2020a, Ball 1903, Ball 1905, Lewis, 1837, Bence Jones 1988, Dean 2016, Bennett 2005, Williams 1994, Hone Craig and Fewer 2002, O'Maitiu 2003, Galavan 2017, Kelly 1996, IAA 2020, Field Survey	
Photographs		

Identification No.	CBC1012BTH125	
Legal Status	Not protected	
Location	272 Harold's Cross Road	
Date of Construction	19th century	
Description	Pair of single bay two story terraced houses, now in commercial use	
Significance Rating	Regional	
Categories of Special Interest	Architectural, Artistic Historic, Technical, Social	
Sensitivity	Medium	
Sources	DCC 2022, Taylor 1816, Duncan 1821, OSI 1843 to 1844, OSI 1847, OSI 1864, OSI 1876, OSI 1882, 1889 to 1892, OSI 1910 to 1911 and OSI 1940 to 1953, Archiseek 2020a, Ball 1903, Ball 1905, Lewis, 1837, Bence Jones 1988, Dean 2016, Bennett 2005, Williams 1994, Hone Craig and Fewer 2002, O'Maitiu 2003, Galavan 2017, Kelly 1996, IAA 2020, Field Survey	
Photographs		


Identification No.	CBC1012BTH127	
Legal Status	Not protected	
Location	268 to 270 Harold's Cross Road	
Date of Construction	early 20th century	
Description	Four bay two storey red brick building with dormer attic story,	
Significance Rating	Local	
Categories of Special Interest	Architectural, Artistic Historic, Technical, Social	
Sensitivity	Low	
Sources	DCC 2022, OSI 1889 to 1892, OSI 1910 to 1911 and OSI 1940 to 1953, Archiseek 2020a, Ball 1903, Ball 1905, Lewis, 1837, Bence Jones 1988, Dean 2016, Bennett 2005, Williams 1994, Hone Craig and Fewer 2002, O'Maitiu 2003, Galavan 2017, Kelly 1996, IAA 2020, Field Survey	
Photographs		


Identification No.	CBC1012BTH128
Legal Status	Not protected
Location	Our Lady of the Rosary, Catholic Church Harold's Cross Road
Date of Construction	built 1938
Description	Our Lady of the Rosary, Catholic Church built to the design of Ralph Henry Byrne. Classical style church constructed of granite.
Significance Rating	Regional
Categories of Special Interest	Architectural, Artistic Historic, Technical, Social
Sensitivity	Medium
Sources	DCC 2022, OSI 1940 to 1953, Archiseek 2020a, Ball 1903, Ball 1905, Lewis, 1837, Bence Jones 1988, Dean 2016, Bennett 2005, Williams 1994, Hone Craig and Fewer 2002, O'Maitiu 2003, Galavan 2017, Kelly 1996, IAA 2020, Field Survey
Photographs	


Identification No.	CBC1012BTH129
Legal Status	Not protected
Location	Auburn House 266 Harold's Cross Road
Date of Construction	built late 19th or early 20th century
Description	four bay two storey gable fronted house with overhanging eaves and rendered walls
Significance Rating	local
Categories of Special Interest	Architectural, Artistic Historic, Technical, Social
Sensitivity	low
Sources	DCC 2022, 1889 to 1892, OSI 1910 to 1911 and OSI 1940 to 1953, Archiseek 2020a, Ball 1903, Ball 1905, Lewis, 1837, Bence Jones 1988, Dean 2016, Bennett 2005, Williams 1994, Hone Craig and Fewer 2002, O'Maitiu 2003, Galavan 2017, Kelly 1996, IAA 2020, Field Survey
Photographs	

Identification No.	CBC1012BTH130
Legal Status	Not protected
Location	Tivoli terrace 250 to 254 Harold's Cross Road
Date of Construction	built 19th century
Description	Row of two bay two storey terraced houses
Significance Rating	Regional
Categories of Special Interest	Architectural, Artistic Historic, Technical, Social
Sensitivity	Medium
Sources	DCC 2022, Taylor 1816, Duncan 1821, OSI 1843 to 1844, OSI 1847, OSI 1864, OSI 1876, OSI 1882, 1889 to 1892, OSI 1910 to 1911 and OSI 1940 to 1953, Archiseek 2020a, Ball 1903, Ball 1905, Lewis, 1837, Bence Jones 1988, Dean 2016, Bennett 2005, Williams 1994, Hone Craig and Fewer 2002, O'Maitiu 2003, Galavan 2017, Kelly 1996, IAA 2020, Field Survey
Photographs	


Identification No.	CBC1012BTH131
Legal Status	Not protected
Location	1 to 8 Mount Harold Terrace, Leinster Road
Date of Construction	late 19th or early 20th century
Description	Row of two bay two storey red brick houses with recessed porches.
Significance Rating	Regional
Categories of Special Interest	Architectural, Artistic Historic, Technical, Social


Interest	
Sensitivity	Medium
Sources	DCC 2022, OSI 1876, OSI 1882, 1889 to 1892, OSI 1910 to 1911 and OSI 1940 to 1953, Archiseek 2020a, Ball 1903, Ball 1905, Lewis, 1837, Bence Jones 1988, Dean 2016, Bennett 2005, Williams 1994, Hone Craig and Fewer 2002, O'Maitiu 2003, Galavan 2017, Kelly 1996, IAA 2020, Field Survey
Photographs	


Identification No.	CBC1012BTH132
Legal Status	Not protected
Location	226 to 232 Harold's Cross Road
Date of Construction	19th century
Description	Row of three bay two storey terraced houses with rendered walls and fanlights to the door cases
Significance Rating	Regional
Categories of Special Interest	Architectural, Artistic Historic, Technical, Social
Sensitivity	Medium
Sources	DCC 2022, Taylor 1816, Duncan 1821, OSI 1843 to 1844, OSI 1847, OSI 1864, OSI 1876, OSI 1882, 1889 to 1892, OSI 1910 to 1911 and OSI 1940 to 1953, Archiseek 2020a, Ball 1903, Ball 1905, Lewis, 1837, Bence Jones 1988, Dean 2016, Bennett 2005, Williams 1994, Hone Craig and Fewer 2002, O'Maitiu 2003, Galavan 2017, Kelly 1996, IAA 2020, Field Survey
Photographs	


Identification No.	CBC1012BTH133
Legal Status	Not protected
Location	207 Harold's Cross Road
Date of Construction	early 20th century
Description	Three bay two storey gable fronted red brick building with Tudor style gable. Fenestration and shopfronts replaced
Significance Rating	Regional
Categories of Special Interest	Architectural, Artistic Historic, Technical, Social
Sensitivity	Medium
Sources	DCC 2022, OSI 1889 to 1892, OSI 1910 to 1911 and OSI 1940 to 1953, Archiseek 2020a, Ball 1903, Ball 1905, Lewis, 1837, Bence Jones 1988, Dean 2016, Bennett 2005, Williams 1994, Hone Craig and Fewer 2002, O'Maitiu 2003, Galavan 2017, Kelly 1996, IAA 2020, Field Survey
Photographs	


Identification No.	CBC1012BTH134
Legal Status	Not protected
Location	203 to 205 Harold's Cross Road
Date of Construction	19th century
Description	Three bay two storey building with rendered walls and parapet
Significance Rating	Regional
Categories of Special Interest	Architectural, Artistic Historic, Technical, Social
Sensitivity	Medium
Sources	DCC 2022, Taylor 1816, Duncan 1821, OSI 1843 to 1844, OSI 1847, OSI 1864, OSI 1876, OSI 1882, 1889 to 1892, OSI 1910 to 1911 and OSI 1940 to 1953, Archiseek 2020a, Ball 1903, Ball 1905, Lewis, 1837,


	Bence Jones 1988, Dean 2016, Bennett 2005, Williams 1994, Hone Craig and Fewer 2002, O'Maitiu 2003, Galavan 2017, Kelly 1996, IAA 2020, Field Survey
Photographs	


Identification No.	CBC1012BTH135
Legal Status	Not protected
Location	199 Harold's Cross Road
Date of Construction	late 19th century
Description	three bay two storey red brick building with gothic style gable and window opening to first floor. Shop front replaced
Significance Rating	Regional
Categories of Special Interest	Architectural, Artistic Historic, Technical, Social
Sensitivity	Medium
Sources	DCC 2022, OSI 1876, OSI 1882, 1889 to 1892, OSI 1910 to 1911 and OSI 1940 to 1953, Archiseek 2020a, Ball 1903, Ball 1905, Lewis, 1837, Bence Jones 1988, Dean 2016, Bennett 2005, Williams 1994, Hone Craig and Fewer 2002, O'Maitiu 2003, Galavan 2017, Kelly 1996, IAA 2020, Field Survey
Photographs	


Identification No.	CBC1012BTH136
Legal Status	Not protected
Location	197 Harold's Cross Road
Date of Construction	late 19th or early 20th century
Description	Two bay two storey red brick building. Shop front replaced
Significance Rating	Regional
Categories of Special Interest	Architectural, Artistic Historic, Technical, Social
Sensitivity	Medium
Sources	DCC 2022, OSI 1876, OSI 1882, 1889 to 1892, OSI 1910 to 1911 and OSI 1940 to 1953, Archiseek 2020a, Ball 1903, Ball 1905, Lewis, 1837, Bence Jones 1988, Dean 2016, Bennett 2005, Williams 1994, Hone Craig and Fewer 2002, O'Maitiu 2003, Galavan 2017, Kelly 1996, IAA 2020, Field Survey
Photographs	


Identification No.	CBC1012BTH137
Legal Status	Not protected
Location	208 to 212 Harold's Cross Road
Date of Construction	19th century
Description	Pair of three bay two storey terraced houses with rendered walls. Now in commercial uses with subdivided ground floors.
Significance Rating	Regional
Categories of Special Interest	Architectural, Artistic Historic, Technical, Social
Sensitivity	Medium
Sources	DCC 2022, Taylor 1816, Duncan 1821, OSI 1843 to 1844, OSI 1847, OSI 1864, OSI 1876, OSI 1882, 1889 to 1892, OSI 1910 to 1911 and OSI 1940 to 1953, Archiseek 2020a, Ball 1903, Ball 1905, Lewis, 1837, Bence Jones 1988, Dean 2016, Bennett 2005, Williams 1994, Hone Craig and Fewer 2002, O'Maitiu 2003, Galavan 2017, Kelly 1996, IAA 2020, Field Survey
Photographs	


Identification No.	CBC1012BTH138
Legal Status	Not protected
Location	204 to 206 Harold's Cross Road
Date of Construction	late 19th or early 20th century
Description	Pair of two bay two storey red brick buildings with shops to ground floor. Shopfronts are replacements
Significance Rating	Regional
Categories of Special Interest	Architectural, Artistic Historic, Technical, Social
Sensitivity	Medium
Sources	DCC 2022, OSI 1876, OSI 1882, 1889 to 1892, OSI 1910 to 1911 and OSI 1940 to 1953, Archiseek 2020a, Ball 1903, Ball 1905, Lewis, 1837, Bence Jones 1988, Dean 2016, Bennett 2005, Williams 1994, Hone Craig and Fewer 2002, O'Maitiu 2003, Galavan 2017, Kelly 1996, IAA 2020, Field Survey
Photographs	


Identification No.	CBC1012BTH139
Legal Status	Not protected
Location	202 Harold's Cross Road
Date of Construction	late 19th or early 20th century
Description	Two bay to story rendered building, now in commercial use
Significance Rating	Local
Categories of Special Interest	Architectural, Artistic Historic, Technical, Social
Sensitivity	Low
Sources	DCC 2022, OSI 1882, OSI 1889 to 1892, OSI 1910 to 1911 and OSI 1940 to 1953, Archiseek 2020a, Ball 1903, Ball 1905, Lewis, 1837, Bence Jones 1988, Dean 2016, Bennett 2005, Williams 1994, Hone Craig and Fewer 2002, O'Maitiu 2003, Galavan 2017, Kelly 1996, IAA 2020, Field Survey
Photographs	


Identification No.	CBC1012BTH140	
Legal Status	Not protected	
Location	196 to 198 Harold's Cross Road	
Date of Construction	late 19th century	
Description	Terrace of two bay to story rendered buildings, now in commercial use	
Significance Rating	Local	
Categories of Special Interest	Architectural, Artistic Historic, Technical, Social	
Sensitivity	Low	
Sources	DCC 2022, OSI 1876, OSI 1882, OSI 1889 to 1892, OSI 1910 to 1911 and OSI 1940 to 1953, Archiseek 2020a, Ball 1903, Ball 1905, Lewis, 1837, Bence Jones 1988, Dean 2016, Bennett 2005, Williams 1994, Hone Craig and Fewer 2002, O'Maitiu 2003, Galavan 2017, Kelly 1996, IAA 2020, Field Survey	
Photographs		


Identification No.	CBC1012BTH141	
Legal Status	Not protected	
Location	193 to 195 Harold's Cross Road	
Date of Construction	late 19th century	
Description	Terrace of two bay two storey red brick terraced houses with bow windows and recessed porches	
Significance Rating	Regional	
Categories of Special Interest	Architectural, Artistic Historic, Technical, Social	
Sensitivity	Medium	
Sources	DCC 2022, OSI 1876, OSI 1882, 1889 to 1892, OSI 1910 to 1911 and OSI 1940 to 1953, Archiseek 2020a, Ball 1903, Ball 1905, Lewis, 1837, Bence Jones 1988, Dean 2016, Bennett 2005, Williams 1994, Hone Craig and Fewer 2002, O'Maitiu 2003, Galavan 2017, Kelly 1996, IAA 2020, Field Survey	
Photographs		


Identification No.	CBC1012BTH143	
Legal Status	Not protected	
Location	74a Terenure Road East,	
Date of Construction	19th century	
Description	Two bay two storey annexe to 74, now a separate residence. Replacement boundary	
Significance Rating	Regional	
Categories of Special Interest	Architectural, Artistic Historic, Technical, Social	
Sensitivity	Medium	
Sources	DCC 2022, Taylor 1816, Duncan 1821, OSI 1843 to 1844, OSI 1847, OSI 1864, OSI 1876, OSI 1882, 1889 to 1892, OSI 1910 to 1911 and OSI 1940 to 1953, Archiseek 2020a, Ball 1903, Ball 1905, Lewis, 1837, Bence Jones 1988, Dean 2016, Bennett 2005, Williams 1994, Hone Craig and Fewer 2002, O'Maitiu 2003, Galavan 2017, Kelly 1996, IAA 2020, Field Survey	
Photographs		


Identification No.	CBC1012BTH144	
Legal Status	Not protected	
Location	80 Terenure Road East	
Date of Construction	19th century	
Description	Hous with replacement entrance gates to boundary wall	
Significance Rating	Regional	
Categories of Special Interest	Architectural, Artistic Historic, Technical, Social	
Sensitivity	Medium	
Sources	DCC 2022, Taylor 1816, Duncan 1821, OSI 1843 to 1844, OSI 1847, OSI 1864, OSI 1876, OSI 1882, 1889 to 1892, OSI 1910 to 1911 and OSI 1940 to 1953, Archiseek 2020a, Ball 1903, Ball 1905, Lewis, 1837, Bence Jones 1988, Dean 2016, Bennett 2005, Williams 1994, Hone Craig and Fewer 2002, O'Maitiu 2003, Galavan 2017, Kelly 1996, IAA 2020, Field Survey	
Photographs		

Identification No.	CBC1012BTH148	
Legal Status	Not protected	
Location	60 Terenure Road East	
Date of Construction	mid to late 19th century	
Description	Former boundary to Beaumont House. The house has been demolished but the boundary is extant. Boundary is of randomly coursed granite rubble with a bevelled granite cap and granite piers	
Significance Rating	Regional	
Categories of Special Interest	Architectural, Artistic Historic, Technical, Social	
Sensitivity	Medium	
Sources	DCC 2022, OSI 1843 to 1844, OSI 1847, OSI 1864, OSI 1876, OSI 1882, 1889 to 1892, OSI 1910 to 1911 and OSI 1940 to 1953, Archiseek 2020a, Ball 1903, Ball 1905, Lewis, 1837, Bence Jones 1988, Dean 2016, Bennett 2005, Williams 1994, Hone Craig and Fewer 2002, O'Maitiu 2003, Galavan 2017, Kelly 1996, IAA 2020, Field Survey	
Photographs		

Identification No.	CBC1012BTH149	
Legal Status	Not protected	
Location	40 to 42 Terenure Road East	
Date of Construction	19th century	
Description	Terraced houses have been replaced by a mock Georgian house but the wrought and cast iron railings and granite plinth to the boundary survive	
Significance Rating	Regional	
Categories of Special Interest	Architectural, Artistic Historic, Technical, Social	
Sensitivity	Medium	
Sources	DCC 2022, Taylor 1816, Duncan 1821, OSI 1843 to 1844, OSI 1847, OSI 1864, OSI 1876, OSI 1882, 1889 to 1892, OSI 1910 to 1911 and OSI 1940 to 1953, Archiseek 2020a, Ball 1903, Ball 1905, Lewis, 1837, Bence Jones 1988, Dean 2016, Bennett 2005, Williams 1994, Hone Craig and Fewer 2002, O'Maitiu 2003, Galavan 2017, Kelly 1996, IAA 2020, Field Survey	
Photographs		

Identification No.	CBC1012BTH150
Legal Status	Not protected
Location	34 Terenure Road East
Date of Construction	late 19th or early 20th century
Description	two bay two storey over basement red brick house. Hood moulding and fanlight to door approached by granite steps. Grounds bound by cast iron railings and granite plinth and piers to the boundary
Significance Rating	Regional
Categories of Special Interest	Architectural, Artistic Historic, Technical, Social
Sensitivity	Medium
Sources	DCC 2022, OSI 1882, 1889 to 1892, OSI 1910 to 1911 and OSI 1940 to 1953, Archiseek 2020a, Ball 1903, Ball 1905, Lewis, 1837, Bence Jones 1988, Dean 2016, Bennett 2005, Williams 1994, Hone Craig and Fewer 2002, O'Maitiu 2003, Galavan 2017, Kelly 1996, IAA 2020, Field Survey
Photographs	


Identification No.	CBC1012BTH151
Legal Status	Not protected
Location	32 Terenure Road East
Date of Construction	late 19th or early 20th century
Description	two bay two storey over basement red brick house. Hood moulding and fanlight to door approached by granite steps. Grounds bound by cast iron railings and granite plinth and piers to the boundary
Significance Rating	Regional
Categories of Special Interest	Architectural, Artistic Historic, Technical, Social
Sensitivity	Medium
Sources	DCC 2022, OSI 1876, OSI 1882, 1889 to 1892, OSI 1910 to 1911 and OSI 1940 to 1953, Archiseek 2020a, Ball 1903, Ball 1905, Lewis, 1837, Bence Jones 1988, Dean 2016, Bennett 2005, Williams 1994, Hone Craig and Fewer 2002, O'Maitiu 2003, Galavan 2017, Kelly 1996, IAA 2020, Field Survey
Photographs	

Identification No.	CBC1012BTH152
Legal Status	Not protected
Location	10 Terenure Road East
Date of Construction	Late 19th or early 20th century
Description	Two bay three story brown brick building with later shop front to the ground floor
Significance Rating	Regional
Categories of Special Interest	Architectural, Artistic Historic, Technical, Social
Sensitivity	Medium
Sources	DCC 2014, 2022, OSI 1876, OSI 1882, 1889 to 1892, OSI 1910 to 1911 and OSI 1940 to 1953, Archiseek 2020a, Ball 1903, Ball 1905, Lewis, 1837, Bence Jones 1988, Dean 2016, Bennett 2005, Williams 1994, Hone Craig and Fewer 2002, O'Maitiu 2003, Galavan 2017, Kelly 1996, IAA 2020, Field Survey
Photographs	


Identification No.	CBC1012BTH153
Legal Status	Not protected
Location	8 Terenure Road East
Date of Construction	Late 19th or early 20th century
Description	Two bay three story brown brick building with later shop front to the ground floor
Significance Rating	Regional
Categories of Special Interest	Architectural, Artistic Historic, Technical, Social
Sensitivity	Medium
Sources	DCC 2014, 2022, OSI 1876, OSI 1882, 1889 to 1892, OSI 1910 to 1911 and OSI 1940 to 1953, Archiseek 2020a, Ball 1903, Ball 1905, Lewis, 1837, Bence Jones 1988, Dean 2016, Bennett 2005, Williams 1994, Hone Craig and Fewer 2002, O'Maitiu 2003, Galavan 2017, Kelly 1996, IAA 2020, Field Survey


Photographs			
--------------------	--	--	--


Identification No.	CBC1012BTH154
Legal Status	Not protected
Location	6 Terenure Road East
Date of Construction	c 1911
Description	two bay three story Munster and Leinster Bank building designed by Reid and McDonell. Rusticated walls with mouldings to openings and moulded cornice to parapet
Significance Rating	Regional
Categories of Special Interest	Architectural, Artistic Historic, Technical, Social
Sensitivity	Medium
Sources	DCC 2014, 2022, OSI 1910 to 1911 and OSI 1940 to 1953, Archiseek 2020a, Ball 1903, Ball 1905, Lewis, 1837, Bence Jones 1988, Dean 2016, Bennett 2005, Williams 1994, Hone Craig and Fewer 2002, O'Maitiu 2003, Galavan 2017, Kelly 1996, IAA 2020, Field Survey


Photographs			
--------------------	--	--	--


Identification No.	CBC1012BTH155
Legal Status	Not protected
Location	2 to 4 Terenure Road East
Date of Construction	c 1847
Description	Three bay three storey building with a stone cornice to the parapet raised quoins to tendered walls, cast iron balconettes and replacement shop front.
Significance Rating	Regional
Categories of Special Interest	Architectural, Artistic Historic, Technical, Social
Sensitivity	Medium
Sources	DCC 2014, 2022, OSI 1843 to 1844, OSI 1847, OSI 1864, OSI 1876, OSI 1882, 1889 to 1892, OSI 1910 to 1911 and OSI 1940 to 1953, Archiseek 2020a, Ball 1903, Ball 1905, Lewis, 1837, Bence Jones 1988, Dean 2016, Bennett 2005, Williams 1994, Hone Craig and Fewer 2002, O'Maitiu 2003, Galavan 2017, Kelly 1996, IAA 2020, Field Survey


Photographs			
--------------------	--	--	--


Identification No.	CBC1012BTH156
Legal Status	Not protected
Location	33a Terenure Road East
Date of Construction	19th century
Description	Two bay two storey over raised basement yellow or brown brick house with rusticated finish to basement and raised and rendered quoins. Doorcase approached by granite steps. Cast and wrought iron railings in granite plinth. Replacement gates.
Significance Rating	Regional
Categories of Special Interest	Architectural, Artistic Historic, Technical, Social
Sensitivity	Medium
Sources	DCC 2022, OSI 1843 to 1844, OSI 1847, OSI 1864, OSI 1876, OSI 1882, 1889 to 1892, OSI 1910 to 1911 and OSI 1940 to 1953, Archiseek 2020a, Ball 1903, Ball 1905, Lewis, 1837, Bence Jones 1988, Dean 2016, Bennett 2005, Williams 1994, Hone Craig and Fewer 2002, O'Maitiu 2003, Galavan 2017, Kelly 1996, IAA 2020, Field Survey
Photographs	


Identification No.	CBC1012BTH157
Legal Status	Not protected
Location	1 to 5 Terenure Road East
Date of Construction	late 19th or early 20th century
Description	Two bay two story red brick shops. Shopfronts have been replaced
Significance Rating	Local
Categories of Special Interest	Architectural, Artistic Historic, Technical, Social
Sensitivity	Low
Sources	DCC 2014, 2022, OSI 1876, OSI 1882, 1889 to 1892, OSI 1910 to 1911 and OSI 1940 to 1953, Archiseek 2020a, Ball 1903, Ball 1905, Lewis, 1837, Bence Jones 1988, Dean 2016, Bennett 2005, Williams 1994, Hone Craig and Fewer 2002, O'Maitiu 2003, Galavan 2017, Kelly 1996, IAA 2020, Field Survey
Photographs	


Identification No.	CBC1012BTH158
Legal Status	Not protected
Location	41 to 42 Highfield Road
Date of Construction	19th century
Description	Pair of two bay two storey over raised basement brown brick houses. Doorcases with fanlights approached by granite steps. Grounds bound by brick wall with granite cap
Significance Rating	Regional
Categories of Special Interest	Architectural, Artistic Historic, Technical, Social
Sensitivity	Medium
Sources	DCC 2014, 2022, Taylor 1816, Duncan 1821, OSI 1843 to 1844, OSI 1847, OSI 1864, OSI 1876, OSI 1882, 1889 to 1892, OSI 1910 to 1911 and OSI 1940 to 1953, Archiseek 2020a, Ball 1903, Ball 1905, Lewis, 1837, Bence Jones 1988, Dean 2016, Bennett 2005, Williams 1994, Hone Craig and Fewer 2002, O'Maitiu 2003, Galavan 2017, Kelly 1996, IAA 2020, Field Survey
Photographs	


Identification No.	CBC1012BTH159
Legal Status	Not protected
Location	43 Highfield Road
Date of Construction	19th century
Description	Three bay two storey over raised basement double fronted brown brick house. Doorcase with fanlight approached by granite steps. Grounds bound by brick wall with granite cap
Significance Rating	Regional
Categories of Special Interest	Architectural, Artistic Historic, Technical, Social
Sensitivity	Medium
Sources	DCC 2014, 2022, OSI 1843 to 1844, OSI 1847, OSI 1864, OSI 1876, OSI 1882, 1889 to 1892, OSI 1910 to 1911 and OSI 1940 to 1953, Archiseek 2020a, Ball 1903, Ball 1905, Lewis, 1837, Bence Jones 1988, Dean 2016, Bennett 2005, Williams 1994, Hone Craig and Fewer 2002, O'Maitiu 2003, Galavan 2017, Kelly 1996, IAA 2020, Field Survey
Photographs	


Identification No.	CBC1012BTH160
Legal Status	Not protected
Location	44 to 45 Highfield Road
Date of Construction	19th century
Description	four bay two storey terraced building with shops to ground floor
Significance Rating	Local
Categories of Special Interest	Architectural, Artistic Historic, Technical, Social
Sensitivity	Low
Sources	DCC 2014, 2022, OSI 1843 to 1844, OSI 1847, OSI 1864, OSI 1876, OSI 1882, 1889 to 1892, OSI 1910 to 1911 and OSI 1940 to 1953, Archiseek 2020a, Ball 1903, Ball 1905, Lewis, 1837, Bence Jones 1988, Dean 2016, Bennett 2005, Williams 1994, Hone Craig and Fewer 2002, O'Maitiu 2003, Galavan 2017, Kelly 1996, IAA 2020, Field Survey
Photographs	


Identification No.	CBC1012BTH161
Legal Status	Not protected
Location	46 to 48 Highfield Road
Date of Construction	late 19th century
Description	Row of two bay two story terraced shops with segmental arched openings to the upper floor
Significance Rating	Local
Categories of Special Interest	Architectural, Artistic Historic, Technical, Social
Sensitivity	Low
Sources	DCC 2014, 2022, OSI 1876, OSI 1882, 1889 to 1892, OSI 1910 to 1911 and OSI 1940 to 1953, Archiseek 2020a, Ball 1903, Ball 1905, Lewis, 1837, Bence Jones 1988, Dean 2016, Bennett 2005, Williams 1994, Hone Craig and Fewer 2002, O'Maitiu 2003, Galavan 2017, Kelly 1996, IAA 2020, Field Survey
Photographs	


Identification No.	CBC1012BTH162
Legal Status	Not protected
Location	49 Highfield Road
Date of Construction	late 19th century
Description	two bay three story terraced shop with segmental arched openings to the upper floor
Significance Rating	Regional
Categories of Special Interest	Architectural, Artistic Historic, Technical, Social
Sensitivity	Medium
Sources	DCC 2014, 2022, OSI 1876, OSI 1882, 1889 to 1892, OSI 1910 to 1911 and OSI 1940 to 1953, Archiseek 2020a, Ball 1903, Ball 1905, Lewis, 1837, Bence Jones 1988, Dean 2016, Bennett 2005, Williams 1994, Hone Craig and Fewer 2002, O'Maitiu 2003, Galavan 2017, Kelly 1996, IAA 2020, Field Survey
Photographs	


Identification No.	CBC1012BTH164
Legal Status	Not protected
Location	106 to 107 Rathgar Road
Date of Construction	19 th century
Description	Pair of two bay two storey terraced shops with rendered walls and cap to the parapet
Significance Rating	Local
Categories of Special Interest	Architectural, Artistic Historic, Technical, Social
Sensitivity	Low
Sources	DCC 2014, 2022, OSI 1843 to 1844, OSI 1847, OSI 1864, OSI 1876, OSI 1882, 1889 to 1892, OSI 1910 to 1911 and OSI 1940 to 1953, Archiseek 2020a, Ball 1903, Ball 1905, Lewis, 1837, Bence Jones 1988, Dean 2016, Bennett 2005, Williams 1994, Hone Craig and Fewer 2002, O'Maitiu 2003, Galavan 2017, Kelly 1996, IAA 2020, Field Survey
Photographs	


Identification No.	CBC1012BTH165
Legal Status	Not protected
Location	103 to 105 Rathgar Road
Date of Construction	late 19th or early 20th century
Description	Row of two storey two bay red brick terraced shops with segmental arched openings to the upper floors
Significance Rating	Regional
Categories of Special Interest	Architectural, Artistic Historic, Technical, Social
Sensitivity	Medium
Sources	DCC 2014, 2022, OSI 1876, OSI 1882, 1889 to 1892, OSI 1910 to 1911 and OSI 1940 to 1953, Archiseek 2020a, Ball 1903, Ball 1905, Lewis, 1837, Bence Jones 1988, Dean 2016, Bennett 2005, Williams 1994, Hone Craig and Fewer 2002, O'Maitiu 2003, Galavan 2017, Kelly 1996, IAA 2020, Field Survey
Photographs	


Identification No.	CBC1012BTH166	
Legal Status	Not protected	
Location	99b to 102 Rathgar Road	
Date of Construction	late 19th or early 20th century	
Description	Row of two storey two bay red brick terraced shops with granite lintels to the openings to the upper floors	
Significance Rating	Regional	
Categories of Special Interest	Architectural, Artistic Historic, Technical, Social	
Sensitivity	Medium	
Sources	DCC 2014, 2022, OSI 1876, OSI 1882, 1889 to 1892, OSI 1910 to 1911 and OSI 1940 to 1953, Archiseek 2020a, Ball 1903, Ball 1905, Lewis, 1837, Bence Jones 1988, Dean 2016, Bennett 2005, Williams 1994, Hone Craig and Fewer 2002, O'Maitiu 2003, Galavan 2017, Kelly 1996, IAA 2020, Field Survey	
Photographs		

Identification No.	CBC1012BTH167	
Legal Status	Not protected	
Location	98 to 99 Rathgar Road	
Date of Construction	late 19th or early 20th century	
Description	Row of two storey two bay red brick terraced shops with segmental arched openings to the upper floors and prick pilasters to the shop fronts	
Significance Rating	Regional	
Categories of Special Interest	Architectural, Artistic Historic, Technical, Social	
Sensitivity	Medium	
Sources	DCC 2014, 2022, OSI 1876, OSI 1882, 1889 to 1892, OSI 1910 to 1911 and OSI 1940 to 1953, Archiseek 2020a, Ball 1903, Ball 1905, Lewis, 1837, Bence Jones 1988, Dean 2016, Bennett 2005, Williams 1994, Hone Craig and Fewer 2002, O'Maitiu 2003, Galavan 2017, Kelly 1996, IAA 2020, Field Survey	
Photographs		

Identification No.	CBC1012BTH168	
Legal Status	Not protected	
Location	92 to 93 Rathgar Road	
Date of Construction	early 19th century	
Description	Pair of three bay, two storey over raised basement terraced houses with rendered walls and fanlights to the door cases which are approached by granite steps. Railings to boundary	
Significance Rating	Regional	
Categories of Special Interest	Architectural, Artistic Historic, Technical, Social	
Sensitivity	Medium	
Sources	DCC 2022, Taylor 1816, Duncan 1821, OSI 1843 to 1844, OSI 1847, OSI 1864, OSI 1876, OSI 1882, 1889 to 1892, OSI 1910 to 1911 and OSI 1940 to 1953, Archiseek 2020a, Ball 1903, Ball 1905, Lewis, 1837, Bence Jones 1988, Dean 2016, Bennett 2005, Williams 1994, Hone Craig and Fewer 2002, O'Maitiu 2003, Galavan 2017, Kelly 1996, IAA 2020, Field Survey	
Photographs		

Identification No.	CBC1012BTH169
Legal Status	Not protected
Location	90 to 91b Rathgar Road
Date of Construction	19th century
Description	Row of two storey, 3 to 4 bay terraced brown brick shops with dentilled cornice and ball finials to parapet
Significance Rating	Regional
Categories of Special Interest	Architectural, Artistic Historic, Technical, Social
Sensitivity	Medium
Sources	DCC 2022, Taylor 1816, Duncan 1821, OSI 1843 to 1844, OSI 1847, OSI 1864, OSI 1876, OSI 1882, 1889 to 1892, OSI 1910 to 1911 and OSI 1940 to 1953, Archiseek 2020a, Ball 1903, Ball 1905, Lewis, 1837, Bence Jones 1988, Dean 2016, Bennett 2005, Williams 1994, Hone Craig and Fewer 2002, O'Maitiu 2003, Galavan 2017, Kelly 1996, IAA 2020, Field Survey
Photographs	


Identification No.	CBC1012BTH170
Legal Status	Not protected
Location	89 Rathgar Road
Date of Construction	early to mid 20th century
Description	Five bay two storey terraced house and shop with gable facing Rathgar Road
Significance Rating	Local
Categories of Special Interest	Architectural, Artistic Historic, Technical, Social
Sensitivity	Low
Sources	DCC 2022, OSI 1910 to 1911 and OSI 1940 to 1953, Archiseek 2020a, Ball 1903, Ball 1905, Lewis, 1837, Bence Jones 1988, Dean 2016, Bennett 2005, Williams 1994, Hone Craig and Fewer 2002, O'Maitiu 2003, Galavan 2017, Kelly 1996, IAA 2020, Field Survey
Photographs	

Identification No.	CBC1012BTH171
Legal Status	Not protected
Location	Gates to Auburn Villa Rathgar Road
Date of Construction	19th century
Description	Rendered gate piers to Auburn Villa
Significance Rating	Regional
Categories of Special Interest	Architectural, Artistic Historic, Technical, Social
Sensitivity	Medium
Sources	DCC 2022, Taylor 1816, Duncan 1821, OSI 1843 to 1844, OSI 1847, OSI 1864, OSI 1876, OSI 1882, 1889 to 1892, OSI 1910 to 1911 and OSI 1940 to 1953, Archiseek 2020a, Ball 1903, Ball 1905, Lewis, 1837, Bence Jones 1988, Dean 2016, Bennett 2005, Williams 1994, Hone Craig and Fewer 2002, O'Maitiu 2003, Galavan 2017, Kelly 1996, IAA 2020, Field Survey
Photographs	

Identification No.	CBC1012BTH172
Legal Status	Not protected
Location	Gates to Albany House 126 Rathgar Road
Date of Construction	19th century
Description	Rendered gate piers to Albany Cottage, now Albany House
Significance Rating	Regional
Categories of Special Interest	Architectural, Artistic Historic, Technical, Social
Sensitivity	Medium
Sources	DCC 2022, Taylor 1816, Duncan 1821, OSI 1843 to 1844, OSI 1847, OSI 1864, OSI 1876, OSI 1882, 1889 to 1892, OSI 1910 to 1911 and OSI 1940 to 1953, Archiseek 2020a, Ball 1903, Ball 1905, Lewis, 1837, Bence Jones 1988, Dean 2016, Bennett 2005, Williams 1994, Hone Craig and Fewer 2002, O'Maitiu 2003, Galavan 2017, Kelly 1996, IAA 2020, Field Survey

Photographs			
--------------------	--	--	--

Identification No.	CBC1012BTH173
Legal Status	Not protected
Location	Church of the Three Patrons Rathgar Road
Date of Construction	1860
Description	Church of the Three Patrons built to the design of Patrick Byrne. Additions 1882 by O'Neill and Byrne
Significance Rating	Regional
Categories of Special Interest	Architectural, Artistic Historic, Technical, Social
Sensitivity	Medium
Sources	DCC 2022, OSI 1864, OSI 1876, OSI 1882, 1889 to 1892, OSI 1910 to 1911 and OSI 1940 to 1953, Archiseek 2020a, Ball 1903, Ball 1905, Lewis, 1837, Bence Jones 1988, Dean 2016, Bennett 2005, Williams 1994, Hone Craig and Fewer 2002, O'Maitiu 2003, Galavan 2017, Kelly 1996, IAA 2020, Field Survey

Photographs			
--------------------	--	---	--

Identification No.	CBC1012BTH174
Legal Status	Not protected
Location	34 Grosvenor Road
Date of Construction	late 19th or early 20th century
Description	Two bay two storey red brick terraced house, with four bays to Rathgar Road including a bow window to the end bay
Significance Rating	Regional
Categories of Special Interest	Architectural, Artistic Historic, Technical, Social
Sensitivity	Medium
Sources	DCC 2022, OSI 1882, 1889 to 1892, OSI 1910 to 1911 and OSI 1940 to 1953, Archiseek 2020a, Ball 1903, Ball 1905, Lewis, 1837, Bence Jones 1988, Dean 2016, Bennett 2005, Williams 1994, Hone Craig and Fewer 2002, O'Maitiu 2003, Galavan 2017, Kelly 1996, IAA 2020, Field Survey

Photographs			
--------------------	--	--	--

Identification No.	CBC1012BTH175
Legal Status	Not protected
Location	32 to 33 Rathgar Road
Date of Construction	19th century
Description	Pair of Three bay two storey over raised basement brown brick terraced houses with Greek revival entrance approached by granite steps. Railings to boundary
Significance Rating	Regional
Categories of Special Interest	Architectural, Artistic Historic, Technical, Social
Sensitivity	Medium
Sources	DCC 2022, Taylor 1816, Duncan 1821, OSI 1843 to 1844, OSI 1847, OSI 1864, OSI 1876, OSI 1882, 1889 to 1892, OSI 1910 to 1911 and OSI 1940 to 1953, Archiseek 2020a, Ball 1903, Ball 1905, Lewis, 1837, Bence Jones 1988, Dean 2016, Bennett 2005, Williams 1994, Hone Craig and Fewer 2002, O'Maitiu 2003, Galavan 2017, Kelly 1996, IAA 2020, Field Survey


Photographs			
--------------------	--	--	--


Identification No.	CBC1012BTH176
Additional Identifiers	
Legal Status	Not protected
Location	156 Rathgar Road
Date of Construction	19th century
Description	Three bay single storey over raised basement double fronted and rendered terraced house with bow windows to the front and entrance porch approached by granite steps. Replacement rubble wall boundary.
Significance Rating	Regional
Categories of Special Interest	Architectural, Artistic Historic, Technical, Social
Sensitivity	Medium
Sources	DCC 2022, Taylor 1816, Duncan 1821, OSI 1843 to 1844, OSI 1847, OSI 1864, OSI 1876, OSI 1882, 1889 to 1892, OSI 1910 to 1911 and OSI 1940 to 1953, Archiseek 2020a, Ball 1903, Ball 1905, Lewis, 1837, Bence Jones 1988, Dean 2016, Bennett 2005, Williams 1994, Hone Craig and Fewer 2002, O'Maitiu 2003, Galavan 2017, Kelly 1996, IAA 2020, Field Survey


Photographs			
--------------------	--	---	--


Identification No.	CBC1012BTH177
Legal Status	Not protected
Location	157 Rathgar Road
Date of Construction	19th century
Description	Three bay single storey over raised basement double fronted and rendered terraced house with bow windows to the front and entrance porch approached by granite steps. Rubble wall and rendered gate piers to boundary.
Significance Rating	Regional
Categories of Special Interest	Architectural, Artistic Historic, Technical, Social
Sensitivity	Medium
Sources	DCC 2022, Taylor 1816, Duncan 1821, OSI 1843 to 1844, OSI 1847, OSI 1864, OSI 1876, OSI 1882, 1889 to 1892, OSI 1910 to 1911 and OSI 1940 to 1953, Archiseek 2020a, Ball 1903, Ball 1905, Lewis, 1837, Bence Jones 1988, Dean 2016, Bennett 2005, Williams 1994, Hone Craig and Fewer 2002, O'Maitiu 2003, Galavan 2017, Kelly 1996, IAA 2020, Field Survey


Photographs			
--------------------	--	--	--


Identification No.	CBC1012BTH178	
Legal Status	Not protected	
Location	158a to b Rathgar Road	
Date of Construction	19th century	
Description	Three bay single story double fronted villa, now divided in two. Rubble wall and rendered gate piers	
Significance Rating	Regional	
Categories of Special Interest	Architectural, Artistic Historic, Technical, Social	
Sensitivity	Medium	
Sources	DCC 2022, Taylor 1816, Duncan 1821, OSI 1843 to 1844, OSI 1847, OSI 1864, OSI 1876, OSI 1882, 1889 to 1892, OSI 1910 to 1911 and OSI 1940 to 1953, Archiseek 2020a, Ball 1903, Ball 1905, Lewis, 1837, Bence Jones 1988, Dean 2016, Bennett 2005, Williams 1994, Hone Craig and Fewer 2002, O'Maitiu 2003, Galavan 2017, Kelly 1996, IAA 2020, Field Survey	
Photographs		


Identification No.	CBC1012BTH179	
Legal Status	Not protected	
Location	175a Rathgar Road	
Date of Construction	19th century	
Description	Two bay two storey over raised basement brown brick terraced house with three centred arched door case with fanlight approached by granite steps. Railings in a brick plinth to boundary.	
Significance Rating	Regional	
Categories of Special Interest	Architectural, Artistic Historic, Technical, Social	
Sensitivity	Medium	
Sources	DCC 2022, Taylor 1816, Duncan 1821, OSI 1843 to 1844, OSI 1847, OSI 1864, OSI 1876, OSI 1882, 1889 to 1892, OSI 1910 to 1911 and OSI 1940 to 1953, Archiseek 2020a, Ball 1903, Ball 1905, Lewis, 1837, Bence Jones 1988, Dean 2016, Bennett 2005, Williams 1994, Hone Craig and Fewer 2002, O'Maitiu 2003, Galavan 2017, Kelly 1996, IAA 2020, Field Survey	
Photographs		


Identification No.	CBC1012BTH180	
Legal Status	Not protected	
Location	178 Rathgar Road	
Date of Construction	19th century	
Description	Three bay two storey over raised basement double fronted brown brick terraced house with entrance porch approached by granite steps. Railings, rendered wall to boundary. Alterations in 1940 by WM Mitchell and sons	
Significance Rating	Regional	
Categories of Special Interest	Architectural, Artistic Historic, Technical, Social	
Sensitivity	Medium	
Sources	DCC 2022, Taylor 1816, Duncan 1821, OSI 1843 to 1844, OSI 1847, OSI 1864, OSI 1876, OSI 1882, 1889 to 1892, OSI 1910 to 1911 and OSI 1940 to 1953, Archiseek 2020a, Ball 1903, Ball 1905, Lewis, 1837, Bence Jones 1988, Dean 2016, Bennett 2005, Williams 1994, Hone Craig and Fewer 2002, O'Maitiu 2003, Galavan 2017, Kelly 1996, IAA 2020, Field Survey	
Photographs		


Identification No.	CBC1012BTH181
Legal Status	Not protected
Location	188 Rathgar Road
Date of Construction	19th century
Description	Three bay single storey over raised basement double fronted brown brick terraced house with segmental arched entrance approached by granite steps. Rendered wall and piers to boundary.
Significance Rating	Regional
Categories of Special Interest	Architectural, Artistic Historic, Technical, Social
Sensitivity	Medium
Sources	DCC 2009, 2022, Taylor 1816, Duncan 1821, OSI 1843 to 1844, OSI 1847, OSI 1864, OSI 1876, OSI 1882, 1889 to 1892, OSI 1910 to 1911 and OSI 1940 to 1953, Archiseek 2020a, Ball 1903, Ball 1905, Lewis, 1837, Bence Jones 1988, Dean 2016, Bennett 2005, Williams 1994, Hone Craig and Fewer 2002, O'Maitiu 2003, Galavan 2017, Kelly 1996, IAA 2020, Field Survey
Photographs	


Identification No.	CBC1012BTH182
Additional Identifiers	
Legal Status	Not protected
Location	189 Rathgar Road
Date of Construction	19th century
Description	Three bay single storey over raised basement double fronted and rendered terraced house with segmental arched entrance approached by granite steps. Rendered wall and piers to boundary.
Significance Rating	Regional
Categories of Special Interest	Architectural, Artistic Historic, Technical, Social
Sensitivity	Medium
Sources	DCC 2009, 2022, Taylor 1816, Duncan 1821, OSI 1843 to 1844, OSI 1847, OSI 1864, OSI 1876, OSI 1882, 1889 to 1892, OSI 1910 to 1911 and OSI 1940 to 1953, Archiseek 2020a, Ball 1903, Ball 1905, Lewis, 1837, Bence Jones 1988, Dean 2016, Bennett 2005, Williams 1994, Hone Craig and Fewer 2002, O'Maitiu 2003, Galavan 2017, Kelly 1996, IAA 2020, Field Survey
Photographs	

Identification No.	CBC1012BTH183
Additional Identifiers	
Legal Status	Not protected
Location	190 Rathgar Road
Date of Construction	19th century
Description	Three bay single storey over raised basement double fronted and rendered terraced house. Much altered. Rendered wall and piers to boundary.
Significance Rating	Regional
Categories of Special Interest	Architectural, Artistic Historic, Technical, Social
Sensitivity	Medium
Sources	DCC 2009, 2022, Taylor 1816, Duncan 1821, OSI 1843 to 1844, OSI 1847, OSI 1864, OSI 1876, OSI 1882, 1889 to 1892, OSI 1910 to 1911 and OSI 1940 to 1953, Archiseek 2020a, Ball 1903, Ball 1905, Lewis, 1837, Bence Jones 1988, Dean 2016, Bennett 2005, Williams 1994, Hone Craig and Fewer 2002, O'Maitiu 2003, Galavan 2017, Kelly 1996, IAA 2020, Field Survey
Photographs	


Identification No.	CBC1012BTH184	
Legal Status	Not protected	
Location	191 to 192 Rathgar Road	
Date of Construction	19th century	
Description	Four bay single storey over raised basement double fronted brown brick terraced house with rendered end bay and segmental arched entrance approached by granite steps. Boundary has been replaced	
Significance Rating	Regional	
Categories of Special Interest	Architectural, Artistic Historic, Technical, Social	
Sensitivity	Medium	
Sources	DCC 2009, 2022, Taylor 1816, Duncan 1821, OSI 1843 to 1844, OSI 1847, OSI 1864, OSI 1876, OSI 1882, 1889 to 1892, OSI 1910 to 1911 and OSI 1940 to 1953, Archiseek 2020a, Ball 1903, Ball 1905, Lewis, 1837, Bence Jones 1988, Dean 2016, Bennett 2005, Williams 1994, Hone Craig and Fewer 2002, O'Maitiu 2003, Galavan 2017, Kelly 1996, IAA 2020, Field Survey	
Photographs		


Identification No.	CBC1012BTH185	
Legal Status	Not protected	
Location	193 to 195 Rathgar Road	
Date of Construction	19th century	
Description	Row of two bay two storey red brick houses with Greek revival doorcases and railings set in granite plinths to boundary	
Significance Rating	Regional	
Categories of Special Interest	Architectural, Artistic Historic, Technical, Social	
Sensitivity	Medium	
Sources	DCC 2009, 2022, OSI 1843 to 1844, OSI 1847, OSI 1864, OSI 1876, OSI 1882, 1889 to 1892, OSI 1910 to 1911 and OSI 1940 to 1953, Archiseek 2020a, Ball 1903, Ball 1905, Lewis, 1837, Bence Jones 1988, Dean 2016, Bennett 2005, Williams 1994, Hone Craig and Fewer 2002, O'Maitiu 2003, Galavan 2017, Kelly 1996, IAA 2020, Field Survey	
Photographs		


Identification No.	CBC1012BTH186	
Legal Status	Not protected	
Location	2 Grosvenor Road	
Date of Construction	19th century	
Description	Three bay two storey double fronted and rendered terraced house with three centred arched doorcase approached by stone steps. Rendered wall and piers to boundary.	
Significance Rating	Regional	
Categories of Special Interest	Architectural, Artistic Historic, Technical, Social	
Sensitivity	Medium	
Sources	DCC 2009, 2022, Taylor 1816, Duncan 1821, OSI 1843 to 1844, OSI 1847, OSI 1864, OSI 1876, OSI 1882, 1889 to 1892, OSI 1910 to 1911 and OSI 1940 to 1953, Archiseek 2020a, Ball 1903, Ball 1905, Lewis, 1837, Bence Jones 1988, Dean 2016, Bennett 2005, Williams 1994, Hone Craig and Fewer 2002, O'Maitiu 2003, Galavan 2017, Kelly 1996, IAA 2020, Field Survey	
Photographs		


Identification No.	CBC1012BTH187
Legal Status	Not protected
Location	1a Grosvenor Road
Date of Construction	early 20th century
Description	two bay two storey red brick detached house. Rendered wall and piers to boundary.
Significance Rating	Local
Categories of Special Interest	Architectural, Artistic Historic, Technical, Social
Sensitivity	Low
Sources	DCC 2009, 2022, Taylor 1816, Duncan 1821, OSI 1843 to 1844, OSI 1847, OSI 1864, OSI 1876, OSI 1882, 1889 to 1892, OSI 1910 to 1911 and OSI 1940 to 1953, Archiseek 2020a, Ball 1903, Ball 1905, Lewis, 1837, Bence Jones 1988, Dean 2016, Bennett 2005, Williams 1994, Hone Craig and Fewer 2002, O'Maitiu 2003, Galavan 2017, Kelly 1996, IAA 2020, Field Survey
Photographs	


Section: Charleville Road to Dame Street


Identification No.	CBC1012BTH188	
Legal Status	Not protected	
Location	18 Rathgar Road	
Date of Construction	late 19th or early 20th century	
Description	Two bay two storey gable fronted terraced shop with decorative final and bargeboard to gable and segmental arched openings	
Significance Rating	Regional	
Categories of Special Interest	Architectural, Artistic Historic, Technical, Social	
Sensitivity	Medium	
Sources	DCC 2009, 2022, Taylor 1816, Duncan 1821, OSI 1843 to 1844, OSI 1847, OSI 1864, OSI 1876, OSI 1882, 1889 to 1892, OSI 1910 to 1911 and OSI 1940 to 1953, Archiseek 2020a, Ball 1903, Ball 1905, Lewis, 1837, Bence Jones 1988, Dean 2016, Bennett 2005, Williams 1994, Hone Craig and Fewer 2002, O'Maitiu 2003, Galavan 2017, Kelly 1996, IAA 2020, Field Survey	
Photographs		


Identification No.	CBC1012BTH189	
Legal Status	Not protected	
Location	16 to 17 Rathgar Road	
Date of Construction	19th century	
Description	Pair of two bay two storey brown brick terraced shops	
Significance Rating	Regional	
Categories of Special Interest	Architectural, Artistic Historic, Technical, Social	
Sensitivity	Medium	
Sources	DCC 2009, 2022, Taylor 1816, Duncan 1821, OSI 1843 to 1844, OSI 1847, OSI 1864, OSI 1876, OSI 1882, 1889 to 1892, OSI 1910 to 1911 and OSI 1940 to 1953, Archiseek 2020a, Ball 1903, Ball 1905, Lewis, 1837, Bence Jones 1988, Dean 2016, Bennett 2005, Williams 1994, Hone Craig and Fewer 2002, O'Maitiu 2003, Galavan 2017, Kelly 1996, IAA 2020, Field Survey	
Photographs		


Identification No.	CBC1012BTH190
Legal Status	Not protected
Location	15 Rathgar Road
Date of Construction	19th century
Description	Two bay two storey rendered terraced shop
Significance Rating	Regional
Categories of Special Interest	Architectural, Artistic Historic, Technical, Social
Sensitivity	Medium
Sources	DCC 2009, 2022, Taylor 1816, Duncan 1821, OSI 1843 to 1844, OSI 1847, OSI 1864, OSI 1876, OSI 1882, 1889 to 1892, OSI 1910 to 1911 and OSI 1940 to 1953, Archiseek 2020a, Ball 1903, Ball 1905, Lewis, 1837, Bence Jones 1988, Dean 2016, Bennett 2005, Williams 1994, Hone Craig and Fewer 2002, O'Maitiu 2003, Galavan 2017, Kelly 1996, IAA 2020, Field Survey
Photographs	


Identification No.	CBC1012BTH191
Legal Status	Not protected
Location	13 to 14 Rathgar Road
Date of Construction	19th century
Description	Pair of two bay two storey rendered terraced shops
Significance Rating	Regional
Categories of Special Interest	Architectural, Artistic Historic, Technical, Social
Sensitivity	Medium
Sources	DCC 2009, 2022, Taylor 1816, Duncan 1821, OSI 1843 to 1844, OSI 1847, OSI 1864, OSI 1876, OSI 1882, 1889 to 1892, OSI 1910 to 1911 and OSI 1940 to 1953, Archiseek 2020a, Ball 1903, Ball 1905, Lewis, 1837, Bence Jones 1988, Dean 2016, Bennett 2005, Williams 1994, Hone Craig and Fewer 2002, O'Maitiu 2003, Galavan 2017, Kelly 1996, IAA 2020, Field Survey
Photographs	


Identification No.	CBC1012BTH192
Legal Status	Not protected
Location	11 to 12 Rathgar Road
Date of Construction	19th century
Description	Pair of two bay three storey red brick terraced shops
Significance Rating	Regional
Categories of Special Interest	Architectural, Artistic Historic, Technical, Social
Sensitivity	Medium
Sources	DCC 2009, 2022, Taylor 1816, Duncan 1821, OSI 1843 to 1844, OSI 1847, OSI 1864, OSI 1876, OSI 1882, 1889 to 1892, OSI 1910 to 1911 and OSI 1940 to 1953, Archiseek 2020a, Ball 1903, Ball 1905, Lewis, 1837, Bence Jones 1988, Dean 2016, Bennett 2005, Williams 1994, Hone Craig and Fewer 2002, O'Maitiu 2003, Galavan 2017, Kelly 1996, IAA 2020, Field Survey
Photographs	


Identification No.	CBC1012BTH193
Legal Status	Not protected
Location	10 Rathgar Road
Date of Construction	19th century
Description	Two bay three storey red brick terraced shop with large projecting window to first floor
Significance Rating	Regional
Categories of Special Interest	Architectural, Artistic Historic, Technical, Social
Sensitivity	Medium
Sources	DCC 2009, 2022, Taylor 1816, Duncan 1821, OSI 1843 to 1844, OSI 1847, OSI 1864, OSI 1876, OSI 1882, 1889 to 1892, OSI 1910 to 1911 and OSI 1940 to 1953, Archiseek 2020a, Ball 1903, Ball 1905, Lewis, 1837, Bence Jones 1988, Dean 2016, Bennett 2005, Williams 1994, Hone Craig and Fewer 2002, O'Maitiu 2003, Galavan 2017, Kelly 1996, IAA 2020, Field Survey
Photographs	


Identification No.	CBC1012BTH194
Legal Status	Not protected
Location	7 to 9 Rathgar Road
Date of Construction	19th century
Description	Row of two bay two storey brown brick terraced shops. Has been modernised. Contemporary style shuttering to ground floors.
Significance Rating	Regional
Categories of Special Interest	Architectural, Artistic Historic, Technical, Social
Sensitivity	Medium
Sources	DCC 2009, 2022, Taylor 1816, Duncan 1821, OSI 1843 to 1844, OSI 1847, OSI 1864, OSI 1876, OSI 1882, 1889 to 1892, OSI 1910 to 1911 and OSI 1940 to 1953, Archiseek 2020a, Ball 1903, Ball 1905, Lewis, 1837, Bence Jones 1988, Dean 2016, Bennett 2005, Williams 1994, Hone Craig and Fewer 2002, O'Maitiu 2003, Galavan 2017, Kelly 1996, IAA 2020, Field Survey
Photographs	


Identification No.	CBC1012BTH195
Legal Status	Not protected
Location	2 to 5 Rathgar Road
Date of Construction	19th century
Description	Row of two bay two storey painted brick terraced shops. Now in use as a pub.
Significance Rating	Regional
Categories of Special Interest	Architectural, Artistic Historic, Technical, Social
Sensitivity	Medium
Sources	DCC 2009, 2022, Taylor 1816, Duncan 1821, OSI 1843 to 1844, OSI 1847, OSI 1864, OSI 1876, OSI 1882, 1889 to 1892, OSI 1910 to 1911 and OSI 1940 to 1953, Archiseek 2020a, Ball 1903, Ball 1905, Lewis, 1837, Bence Jones 1988, Dean 2016, Bennett 2005, Williams 1994, Hone Craig and Fewer 2002, O'Maitiu 2003, Galavan 2017, Kelly 1996, IAA 2020, Field Survey
Photographs	


Identification No.	CBC1012BTH196	
Legal Status	Not protected	
Location	1 Rathgar Road	
Date of Construction	19th century	
Description	Three bay two storey brown brick terraced shop.	
Significance Rating	Regional	
Categories of Special Interest	Architectural, Artistic Historic, Technical, Social	
Sensitivity	Medium	
Sources	DCC 2009, 2022, Taylor 1816, Duncan 1821, OSI 1843 to 1844, OSI 1847, OSI 1864, OSI 1876, OSI 1882, 1889 to 1892, OSI 1910 to 1911 and OSI 1940 to 1953, Archiseek 2020a, Ball 1903, Ball 1905, Lewis, 1837, Bence Jones 1988, Dean 2016, Bennett 2005, Williams 1994, Hone Craig and Fewer 2002, O'Maitiu 2003, Galavan 2017, Kelly 1996, IAA 2020, Field Survey	
Photographs		


Identification No.	CBC1012BTH198	
Legal Status	Not protected	
Location	215 to 219 Rathmines Road Lower	
Date of Construction	19th century	
Description	Row of two storey two or three bay terraced houses. Converted to commercial or pub use.	
Significance Rating	Regional	
Categories of Special Interest	Architectural, Artistic Historic, Technical, Social	
Sensitivity	Medium	
Sources	DCC 2009, 2022, Taylor 1816, Duncan 1821, OSI 1843 to 1844, OSI 1847, OSI 1864, OSI 1876, OSI 1882, 1889 to 1892, OSI 1910 to 1911 and OSI 1940 to 1953, Archiseek 2020a, Ball 1903, Ball 1905, Lewis, 1837, Bence Jones 1988, Dean 2016, Bennett 2005, Williams 1994, Hone Craig and Fewer 2002, O'Maitiu 2003, Galavan 2017, Kelly 1996, IAA 2020, Field Survey	
Photographs		


Identification No.	CBC1012BTH199	
Legal Status	Not protected	
Location	David Nolan, 213 Rathmines Road Lower	
Date of Construction	19th century	
Description	Two bay three storey red brick terraced house with shop to ground floor.	
Significance Rating	Regional	
Categories of Special Interest	Architectural, Artistic Historic, Technical, Social	
Sensitivity	Medium	
Sources	DCC 2009, 2022, Taylor 1816, Duncan 1821, OSI 1843 to 1844, OSI 1847, OSI 1864, OSI 1876, OSI 1882, 1889 to 1892, OSI 1910 to 1911 and OSI 1940 to 1953, Archiseek 2020a, Ball 1903, Ball 1905, Lewis, 1837, Bence Jones 1988, Dean 2016, Bennett 2005, Williams 1994, Hone Craig and Fewer 2002, O'Maitiu 2003, Galavan 2017, Kelly 1996, IAA 2020, Field Survey	
Photographs		

Identification No.	CBC1012BTH200
Legal Status	Not protected
Location	203 to 205 Rathmines Road Lower
Date of Construction	19th century
Description	Pair of two bay two storey red brick terraced buildings with shops to the ground floor
Significance Rating	Regional
Categories of Special Interest	Architectural, Artistic Historic, Technical, Social
Sensitivity	Medium
Sources	DCC 2009, 2022, Taylor 1816, Duncan 1821, OSI 1843 to 1844, OSI 1847, OSI 1864, OSI 1876, OSI 1882, 1889 to 1892, OSI 1910 to 1911 and OSI 1940 to 1953, Archiseek 2020a, Ball 1903, Ball 1905, Lewis, 1837, Bence Jones 1988, Dean 2016, Bennett 2005, Williams 1994, Hone Craig and Fewer 2002, O'Maitiu 2003, Galavan 2017, Kelly 1996, IAA 2020, Field Survey
Photographs	


Identification No.	CBC1012BTH201
Legal Status	Not protected
Location	189 to 201 Rathmines Road Lower
Date of Construction	late 19th or early 20th century
Description	Row of three bay, two storey red brick terraced buildings with segmental arched openings and shops to the ground floor.
Significance Rating	Regional
Categories of Special Interest	Architectural, Artistic Historic, Technical, Social
Sensitivity	Medium
Sources	DCC 2009, 2022, OSI 1876, OSI 1882, 1889 to 1892, OSI 1910 to 1911 and OSI 1940 to 1953, Archiseek 2020a, Ball 1903, Ball 1905, Lewis, 1837, Bence Jones 1988, Dean 2016, Bennett 2005, Williams 1994, Hone Craig and Fewer 2002, O'Maitiu 2003, Galavan 2017, Kelly 1996, IAA 2020, Field Survey
Photographs	


Identification No.	CBC1012BTH202
Legal Status	Not protected
Location	310 to 312 Rathmines Road Lower
Date of Construction	19th century
Description	Pair of two bay two story yellow brick houses with later shops to the front.
Significance Rating	Regional
Categories of Special Interest	Architectural, Artistic Historic, Technical, Social
Sensitivity	Medium
Sources	DCC 2009, 2022, Taylor 1816, Duncan 1821, OSI 1843 to 1844, OSI 1847, OSI 1864, OSI 1876, OSI 1882, 1889 to 1892, OSI 1910 to 1911 and OSI 1940 to 1953, Archiseek 2020a, Ball 1903, Ball 1905, Lewis, 1837, Bence Jones 1988, Dean 2016, Bennett 2005, Williams 1994, Hone Craig and Fewer 2002, O'Maitiu 2003, Galavan 2017, Kelly 1996, IAA 2020, Field Survey
Photographs	


Identification No.	CBC1012BTH203	
Legal Status	Not protected	
Location	The Leinster House, 304 Rathmines Road Lower	
Date of Construction	Built 1845	
Description	Three bay two storey rendered terraced shop.	
Significance Rating	Regional	
Categories of Special Interest	Architectural, Artistic Historic, Technical, Social	
Sensitivity	Medium	
Sources	DCC 2009, 2022, OSI 1843 to 1844, OSI 1847, OSI 1864, OSI 1876, OSI 1882, 1889 to 1892, OSI 1910 to 1911 and OSI 1940 to 1953, Archiseek 2020a, Ball 1903, Ball 1905, Lewis, 1837, Bence Jones 1988, Dean 2016, Bennett 2005, Williams 1994, Hone Craig and Fewer 2002, O'Maitiu 2003, Galavan 2017, Kelly 1996, IAA 2020, Field Survey	
Photographs		


Identification No.	CBC1012BTH204	
Legal Status	Not protected	
Location	302 Rathmines Road Lower	
Date of Construction	19th century	
Description	Three bay two storey red brick terraced shop.	
Significance Rating	Regional	
Categories of Special Interest	Architectural, Artistic Historic, Technical, Social	
Sensitivity	Medium	
Sources	DCC 2009, 2022, Taylor 1816, Duncan 1821, OSI 1843 to 1844, OSI 1847, OSI 1864, OSI 1876, OSI 1882, 1889 to 1892, OSI 1910 to 1911 and OSI 1940 to 1953, Archiseek 2020a, Ball 1903, Ball 1905, Lewis, 1837, Bence Jones 1988, Dean 2016, Bennett 2005, Williams 1994, Hone Craig and Fewer 2002, O'Maitiu 2003, Galavan 2017, Kelly 1996, IAA 2020, Field Survey	
Photographs		


Identification No.	CBC1012BTH205	
Legal Status	Not protected	
Location	300 Rathmines Road Lower	
Date of Construction	19th century	
Description	Three bay two storey over raised basement rendered terraced house with later shop built to the front.	
Significance Rating	Regional	
Categories of Special Interest	Architectural, Artistic Historic, Technical, Social	
Sensitivity	Medium	
Sources	DCC 2009, 2022, Taylor 1816, Duncan 1821, OSI 1843 to 1844, OSI 1847, OSI 1864, OSI 1876, OSI 1882, 1889 to 1892, OSI 1910 to 1911 and OSI 1940 to 1953, Archiseek 2020a, Ball 1903, Ball 1905, Lewis, 1837, Bence Jones 1988, Dean 2016, Bennett 2005, Williams 1994, Hone Craig and Fewer 2002, O'Maitiu 2003, Galavan 2017, Kelly 1996, IAA 2020, Field Survey	
Photographs		


Identification No.	CBC1012BTH206	
Legal Status	Not protected	
Location	288 to 298 Rathmines Road Lower	
Date of Construction	19th century	
Description	Row of two bay two storey over raised basement yellow brick terraced houses with later shops built to the front.	
Significance Rating	Regional	
Categories of Special Interest	Architectural, Artistic Historic, Technical, Social	
Sensitivity	Medium	
Sources	DCC 2009, 2022, Taylor 1816, Duncan 1821, OSI 1843 to 1844, OSI 1847, OSI 1864, OSI 1876, OSI 1882, 1889 to 1892, OSI 1910 to 1911 and OSI 1940 to 1953, Archiseek 2020a, Ball 1903, Ball 1905, Lewis, 1837, Bence Jones 1988, Dean 2016, Bennett 2005, Williams 1994, Hone Craig and Fewer 2002, O'Maitiu 2003, Galavan 2017, Kelly 1996, IAA 2020, Field Survey	
Photographs		


Identification No.	CBC1012BTH207	
Legal Status	Not protected	
Location	280 to 284 Rathmines Road Lower	
Date of Construction	built 1910	
Description	Seven bay three storey red brick commercial building with a pediment and bow window to central bay. Ground floor heavily altered	
Significance Rating	Regional	
Categories of Special Interest	Architectural, Artistic Historic, Technical, Social	
Sensitivity	Medium	
Sources	DCC 2009, 2022, OSI 1910 to 1911 and OSI 1940 to 1953, Archiseek 2020a, Ball 1903, Ball 1905, Lewis, 1837, Bence Jones 1988, Dean 2016, Bennett 2005, Williams 1994, Hone Craig and Fewer 2002, O'Maitiu 2003, Galavan 2017, Kelly 1996, IAA 2020, Field Survey	
Photographs		


Identification No.	CBC1012BTH208	
Legal Status	Not protected	
Location	278 Rathmines Road Lower	
Date of Construction	late 19th or early 20th century	
Description	Three storey multi bay corner building with rendered walls and segmental arched openings to upper floors	
Significance Rating	Regional	
Categories of Special Interest	Architectural, Artistic Historic, Technical, Social	
Sensitivity	Medium	
Sources	DCC 2009, 2022, OSI 1876, OSI 1882, 1889 to 1892, OSI 1910 to 1911 and OSI 1940 to 1953, Archiseek 2020a, Ball 1903, Ball 1905, Lewis, 1837, Bence Jones 1988, Dean 2016, Bennett 2005, Williams 1994, Hone Craig and Fewer 2002, O'Maitiu 2003, Galavan 2017, Kelly 1996, IAA 2020, Field Survey	
Photographs		


Identification No.	CBC1012BTH209	
Legal Status	Not protected	
Location	169 to 173 Rathmines Road Lower	
Date of Construction	19th century	
Description	Row of two bay, two or three storey red brick terraced shops. Shopfronts replaced	
Significance Rating	Regional	
Categories of Special Interest	Architectural, Artistic Historic, Technical, Social	
Sensitivity	Medium	
Sources	DCC 2009, 2022, Taylor 1816, Duncan 1821, OSI 1843 to 1844, OSI 1847, OSI 1864, OSI 1876, OSI 1882, 1889 to 1892, OSI 1910 to 1911 and OSI 1940 to 1953, Archiseek 2020a, Ball 1903, Ball 1905, Lewis, 1837, Bence Jones 1988, Dean 2016, Bennett 2005, Williams 1994, Hone Craig and Fewer 2002, O'Maitiu 2003, Galavan 2017, Kelly 1996, IAA 2020, Field Survey	
Photographs		

Identification No.	CBC1012BTH210	
Legal Status	Not protected	
Location	236 Rathmines Road Lower	
Date of Construction	early 20th	
Description	Two bay two storey red brick century terraced shop	
Significance Rating	Local	
Categories of Special Interest	Architectural, Artistic Historic, Technical, Social	
Sensitivity	Low	
Sources	DCC 2009, 2022, OSI 1910 to 1911 and OSI 1940 to 1953, Archiseek 2020a, Ball 1903, Ball 1905, Lewis, 1837, Bence Jones 1988, Dean 2016, Bennett 2005, Williams 1994, Hone Craig and Fewer 2002, O'Maitiu 2003, Galavan 2017, Kelly 1996, IAA 2020, Field Survey	
Photographs		


Identification No.	CBC1012BTH211	
Legal Status	Not protected	
Location	232 Rathmines Road Lower	
Date of Construction	late 19th or early 20th century	
Description	Single bay two storey red brick gable fronted shop, with bow window to recessed arch on first floor. Shop front is a replacement	
Significance Rating	Regional	
Categories of Special Interest	Architectural, Artistic Historic, Technical, Social	
Sensitivity	Medium	
Sources	DCC 2009, 2022, OSI 1876, OSI 1882, 1889 to 1892, OSI 1910 to 1911 and OSI 1940 to 1953, Archiseek 2020a, Ball 1903, Ball 1905, Lewis, 1837, Bence Jones 1988, Dean 2016, Bennett 2005, Williams 1994, Hone Craig and Fewer 2002, O'Maitiu 2003, Galavan 2017, Kelly 1996, IAA 2020, Field Survey	
Photographs		


Identification No.	CBC1012BTH212
Legal Status	Not protected
Location	220 Rathmines Road Lower
Date of Construction	late 19th or early 20th century
Description	single bay single storey commercial building with decorative stone crenelated parapet. Shop front is a replacement
Significance Rating	Regional
Categories of Special Interest	Architectural, Artistic Historic, Technical, Social
Sensitivity	Medium
Sources	DCC 2009, 2022, OSI 1876, OSI 1882, 1889 to 1892, OSI 1910 to 1911 and OSI 1940 to 1953, Archiseek 2020a, Ball 1903, Ball 1905, Lewis, 1837, Bence Jones 1988, Dean 2016, Bennett 2005, Williams 1994, Hone Craig and Fewer 2002, O'Maitiu 2003, Galavan 2017, Kelly 1996, IAA 2020, Field Survey
Photographs	


Identification No.	CBC1012BTH213
Legal Status	Not protected
Location	210 Rathmines Road Lower
Date of Construction	late 19th century
Description	Façade only. Three bay two story red brick façade with balustrade and rendered cornice to parapet segmental arched openings to upper floor and rendered quoins. Replacement shop front
Significance Rating	Regional
Categories of Special Interest	Architectural, Artistic Historic, Technical, Social
Sensitivity	Medium
Sources	DCC 2009, 2022, OSI 1876, OSI 1882, 1889 to 1892, OSI 1910 to 1911 and OSI 1940 to 1953, Archiseek 2020a, Ball 1903, Ball 1905, Lewis, 1837, Bence Jones 1988, Dean 2016, Bennett 2005, Williams 1994, Hone Craig and Fewer 2002, O'Maitiu 2003, Galavan 2017, Kelly 1996, IAA 2020, Field Survey
Photographs	


Identification No.	CBC1012BTH214
Legal Status	Not protected
Location	208 Rathmines Road Lower
Date of Construction	19th century
Description	Single bay two storey rendered building with segmental arched double sash window to upper floor.
Significance Rating	Regional
Categories of Special Interest	Architectural, Artistic Historic, Technical, Social
Sensitivity	Medium
Sources	DCC 2009, 2022, OSI 1876, OSI 1882, 1889 to 1892, OSI 1910 to 1911 and OSI 1940 to 1953, Archiseek 2020a, Ball 1903, Ball 1905, Lewis, 1837, Bence Jones 1988, Dean 2016, Bennett 2005, Williams 1994, Hone Craig and Fewer 2002, O'Maitiu 2003, Galavan 2017, Kelly 1996, IAA 2020, Field Survey
Photographs	


Identification No.	CBC1012BTH215
Legal Status	Not protected
Location	206 Rathmines Road Lower
Date of Construction	19th century
Description	Two bay two storey brown brick terraced building with moulded cornice to the parapet and rendered quoins
Significance Rating	Regional
Categories of Special Interest	Architectural, Artistic Historic, Technical, Social
Sensitivity	Medium
Sources	DCC 2009, 2022, Taylor 1816, Duncan 1821, OSI 1843 to 1844, OSI 1847, OSI 1864, OSI 1876, OSI 1882, 1889 to 1892, OSI 1910 to 1911 and OSI 1940 to 1953, Archiseek 2020a, Ball 1903, Ball 1905, Lewis, 1837, Bence Jones 1988, Dean 2016, Bennett 2005, Williams 1994, Hone Craig and Fewer 2002, O'Maitiu 2003, Galavan 2017, Kelly 1996, IAA 2020, Field Survey


Photographs	
--------------------	--


Identification No.	CBC1012BTH216
Legal Status	Not protected
Location	204 Rathmines Road Lower
Date of Construction	19th century
Description	Single bay three storey red brick building with segmental arched double sash windows to upper floor and dark brick dressings
Significance Rating	Regional
Categories of Special Interest	Architectural, Artistic Historic, Technical, Social
Sensitivity	Medium
Sources	DCC 2009, 2022, OSI 1876, OSI 1882, 1889 to 1892, OSI 1910 to 1911 and OSI 1940 to 1953, Archiseek 2020a, Ball 1903, Ball 1905, Lewis, 1837, Bence Jones 1988, Dean 2016, Bennett 2005, Williams 1994, Hone Craig and Fewer 2002, O'Maitiu 2003, Galavan 2017, Kelly 1996, IAA 2020, Field Survey
Photographs	


Identification No.	CBC1012BTH217
Legal Status	Not protected
Location	202 Rathmines Road Lower
Date of Construction	early 20th century
Description	Three bay three storey red brick art Deco Style terraced building with rendered central bay. Retains iron casements
Significance Rating	Regional
Categories of Special Interest	Architectural, Artistic Historic, Technical, Social
Sensitivity	Medium
Sources	DCC 2009, 2022, OSI 1910 to 1911 and OSI 1940 to 1953, Archiseek 2020a, Ball 1903, Ball 1905, Lewis, 1837, Bence Jones 1988, Dean 2016, Bennett 2005, Williams 1994, Hone Craig and Fewer 2002, O'Maitiu 2003, Galavan 2017, Kelly 1996, IAA 2020, Field Survey
Photographs	


Identification No.	CBC1012BTH218	
Legal Status	Not protected	
Location	159 to 161 Rathmines Road Lower	
Date of Construction	19th century	
Description	Pair of three bay two storey double fronted terraced houses with rendered walls. 159 has a porch and 161 a segmental arched door case.	
Significance Rating	Regional	
Categories of Special Interest	Architectural, Artistic Historic, Technical, Social	
Sensitivity	Medium	
Sources	DCC 2009, 2022, Taylor 1816, Duncan 1821, OSI 1843 to 1844, OSI 1847, OSI 1864, OSI 1876, OSI 1882, 1889 to 1892, OSI 1910 to 1911 and OSI 1940 to 1953, Archiseek 2020a, Ball 1903, Ball 1905, Lewis, 1837, Bence Jones 1988, Dean 2016, Bennett 2005, Williams 1994, Hone Craig and Fewer 2002, O'Maitiu 2003, Galavan 2017, Kelly 1996, IAA 2020, Field Survey	
Photographs		


Identification No.	CBC1012BTH219	
Legal Status	Not protected	
Location	133 to 141 Rathmines Road Lower	
Date of Construction	early 20th century	
Description	Row of two bay two storey red brick terraced shops with cables to the end and central shops.	
Significance Rating	Local	
Categories of Special Interest	Architectural, Artistic Historic, Technical, Social	
Sensitivity	Low	
Sources	DCC 2009, 2022, OSI 1910 to 1911 and OSI 1940 to 1953, Archiseek 2020a, Ball 1903, Ball 1905, Lewis, 1837, Bence Jones 1988, Dean 2016, Bennett 2005, Williams 1994, Hone Craig and Fewer 2002, O'Maitiu 2003, Galavan 2017, Kelly 1996, IAA 2020, Field Survey	
Photographs		


Identification No.	CBC1012BTH220	
Legal Status	Not protected	
Location	107 to 109 Rathmines Road Lower	
Date of Construction	late 19th or early 20th century	
Description	Pair of two bay three storey red brick terraced buildings with stone lintels to the windows and brick cornice to the parapet. Retains early shop fronts.	
Significance Rating	Regional	
Categories of Special Interest	Architectural, Artistic Historic, Technical, Social	
Sensitivity	Medium	
Sources	DCC 2009, 2022, OSI 1876, OSI 1882, 1889 to 1892, OSI 1910 to 1911 and OSI 1940 to 1953, Archiseek 2020a, Ball 1903, Ball 1905, Lewis, 1837, Bence Jones 1988, Dean 2016, Bennett 2005, Williams 1994, Hone Craig and Fewer 2002, O'Maitiu 2003, Galavan 2017, Kelly 1996, IAA 2020, Field Survey	
Photographs		


Identification No.	CBC1012BTH221
Legal Status	Not protected
Location	101 Rathmines Road Lower
Date of Construction	late 19th century
Description	Three bay three story red brick terraced building with segmental arches and hood moulding to openings.
Significance Rating	Regional
Categories of Special Interest	Architectural, Artistic Historic, Technical, Social
Sensitivity	Medium
Sources	DCC 2009, 2022, OSI 1876, OSI 1882, 1889 to 1892, OSI 1910 to 1911 and OSI 1940 to 1953, Archiseek 2020a, Ball 1903, Ball 1905, Lewis, 1837, Bence Jones 1988, Dean 2016, Bennett 2005, Williams 1994, Hone Craig and Fewer 2002, O'Maitiu 2003, Galavan 2017, Kelly 1996, IAA 2020, Field Survey
Photographs	


Identification No.	CBC1012BTH222
Legal Status	Not protected
Location	23 to 25 Rathmines Road Lower
Date of Construction	late 19th or early 20th century
Description	Pair of three bay three storey red brick terraced buildings
Significance Rating	Regional
Categories of Special Interest	Architectural, Artistic Historic, Technical, Social
Sensitivity	Medium
Sources	DCC 2009, 2022, OSI 1876, OSI 1882, 1889 to 1892, OSI 1910 to 1911 and OSI 1940 to 1953, Archiseek 2020a, Ball 1903, Ball 1905, Lewis, 1837, Bence Jones 1988, Dean 2016, Bennett 2005, Williams 1994, Hone Craig and Fewer 2002, O'Maitiu 2003, Galavan 2017, Kelly 1996, IAA 2020, Field Survey
Photographs	


Identification No.	CBC1012BTH227
Legal Status	Protected under Policy BHA9 of the Dublin City Development Plan (DCC 2022). It is indicated as an area hatched in red
Location	34 to 35 Richmond Street South
Date of Construction	19th century
Description	Two story outbuilding to Portobello house. Now derelict and behind hoarding
Significance Rating	Local
Categories of Special Interest	Architectural, Artistic Historic, Technical, Social
Sensitivity	Low
Sources	DCC 2022, Taylor 1816, Duncan 1821, OSI 1843 to 1844, OSI 1847, OSI 1864, OSI 1876, OSI 1882, 1889 to 1892, OSI 1910 to 1911 and OSI 1940 to 1953, Archiseek 2020a, Ball 1903, Ball 1905, Ball 1906, Lewis, 1837, Clarke 2002, Lennon and Simms 2008, Goodbody 2014, M'Cready 1892, Bennett 2005, Williams 1994, Casey 2005, Pearson 1998, Field Survey
Photographs	

Identification No.	CBC1012BTH228
Legal Status	Protected under Policy BHA9 of the Dublin City Development Plan (DCC 2022). It is indicated as an area hatched in red
Location	36 Richmond Street South
Date of Construction	19th century
Description	Two bay three storey red brick terraced house with later shop front to ground floor and two storey single bay portion to the south
Significance Rating	Regional
Categories of Special Interest	Architectural, Artistic Historic, Technical, Social
Sensitivity	Medium
Sources	DCC 2022, Taylor 1816, Duncan 1821, OSI 1843 to 1844, OSI 1847, OSI 1864, OSI 1876, OSI 1882, 1889 to 1892, OSI 1910 to 1911 and OSI 1940 to 1953, Archiseek 2020a, Ball 1903, Ball 1905, Lewis, 1837, Bence Jones 1988, Dean 2016, Clarke 2002, Lennon and Simms 2008, Goodbody 2014, M'Cready 1892, Bennett 2005, Casey 2005, Pearson 1998, Field Survey
Photographs	

Identification No.	CBC1012BTH229
Legal Status	Protected under Policy BHA9 of the Dublin City Development Plan (DCC 2022). It is indicated as an area hatched in red
Location	37 Richmond Street South
Date of Construction	19th century
Description	Two bay three storey red brick terraced house with later shop front to ground floor
Significance Rating	Regional
Categories of Special Interest	Architectural, Artistic Historic, Technical, Social
Sensitivity	Medium
Sources	DCC 2022, Taylor 1816, Duncan 1821, OSI 1843 to 1844, OSI 1847, OSI 1864, OSI 1876, OSI 1882, 1889 to 1892, OSI 1910 to 1911 and OSI 1940 to 1953, Archiseek 2020a, Ball 1903, Ball 1905, Lewis, 1837, Clarke 2002, Lennon and Simms 2008, Goodbody 2014, M'Cready 1892, Bennett 2005, Casey 2005, Pearson 1998, Field Survey
Photographs	


Identification No.	CBC1012BTH230
Legal Status	Protected under Policy BHA9 of the Dublin City Development Plan (DCC 2022). It is indicated as an area hatched in red
Location	38 to 40 Richmond Street South
Date of Construction	19th century
Description	Two bay two storey red brick terraced houses with later shop fronts to ground floor
Significance Rating	Regional
Categories of Special Interest	Architectural, Artistic Historic, Technical, Social
Sensitivity	Medium
Sources	DCC 2022, Taylor 1816, Duncan 1821, OSI 1843 to 1844, OSI 1847, OSI 1864, OSI 1876, OSI 1882, 1889 to 1892, OSI 1910 to 1911 and OSI 1940 to 1953, Archiseek 2020a, Ball 1903, Ball 1905, Lewis, 1837, Clarke 2002, Lennon and Simms 2008, Goodbody 2014, M'Cready 1892, Bennett 2005, Casey 2005, Pearson 1998, Field Survey
Photographs	


Identification No.	CBC1012BTH231
Legal Status	Protected under Policy BHA9 of the Dublin City Development Plan (DCC 2022). It is indicated as an area hatched in red
Location	41 Richmond Street South
Date of Construction	19th century
Description	Three bay three storey rendered terraced house with later shop front to ground floor
Significance Rating	Regional
Categories of Special Interest	Architectural, Artistic Historic, Technical, Social
Sensitivity	Medium
Sources	DCC 2022, Taylor 1816, Duncan 1821, OSI 1843 to 1844, OSI 1847, OSI 1864, OSI 1876, OSI 1882, 1889 to 1892, OSI 1910 to 1911 and OSI 1940 to 1953, Archiseek 2020a, Ball 1903, Ball 1905, Lewis, 1837, Clarke 2002, Lennon and Simms 2008, Goodbody 2014, M'Cready 1892, Bennett 2005, Casey 2005, Pearson 1998, Field Survey
Photographs	

Identification No.	CBC1012BTH232
Legal Status	Protected under Policy BHA9 of the Dublin City Development Plan (DCC 2022). It is indicated as an area hatched in red
Location	42b Richmond Street South
Date of Construction	19th century
Description	two bay two story red brick terraced building with later shop to ground floor.
Significance Rating	Regional
Categories of Special Interest	Architectural, Artistic Historic, Technical, Social
Sensitivity	Medium
Sources	DCC 2022, Taylor 1816, Duncan 1821, OSI 1843 to 1844, OSI 1847, OSI 1864, OSI 1876, OSI 1882, 1889 to 1892, OSI 1910 to 1911 and OSI 1940 to 1953, Archiseek 2020a, Ball 1903, Ball 1905, Lewis, 1837, Clarke 2002, Lennon and Simms 2008, Goodbody 2014, M'Cready 1892, Bennett 2005, Casey 2005, Pearson 1998, Field Survey
Photographs	

Identification No.	CBC1012BTH233
Legal Status	Protected under Policy BHA9 of the Dublin City Development Plan (DCC 2022). It is indicated as an area hatched in red
Location	43 Richmond Street South
Date of Construction	19th century
Description	Two storey single bay terraced building with bow window to first floor and ornate parapet
Significance Rating	Regional
Categories of Special Interest	Architectural, Artistic Historic, Technical, Social
Sensitivity	Medium
Sources	DCC 2022, Taylor 1816, Duncan 1821, OSI 1843 to 1844, OSI 1847, OSI 1864, OSI 1876, OSI 1882, 1889 to 1892, OSI 1910 to 1911 and OSI 1940 to 1953, Archiseek 2020a, Ball 1903, Ball 1905, Lewis, 1837, Clarke 2002, Lennon and Simms 2008, Goodbody 2014, M'Cready 1892, Bennett 2005, Casey 2005, Pearson 1998, Field Survey

Photographs




Identification No.	CBC1012BTH234	
Legal Status	Protected under Policy BHA9 of the Dublin City Development Plan (DCC 2022). It is indicated as an area hatched in red	
Location	44 Richmond Street South	
Date of Construction	19th century	
Description	Two bay three storey rendered terraced building with later shopfront to ground floor	
Significance Rating	Regional	
Categories of Special Interest	Architectural, Artistic Historic, Technical, Social	
Sensitivity	Medium	
Sources	DCC 2022, Taylor 1816, Duncan 1821, OSI 1843 to 1844, OSI 1847, OSI 1864, OSI 1876, OSI 1882, 1889 to 1892, OSI 1910 to 1911 and OSI 1940 to 1953, Archiseek 2020a, Ball 1903, Ball 1905, Lewis, 1837, Clarke 2002, Lennon and Simms 2008, Goodbody 2014, M'Cready 1892, Bennett 2005, Casey 2005, Pearson 1998, Field Survey	
Photographs		


Identification No.	CBC1012BTH235	
Legal Status	Protected under Policy BHA9 of the Dublin City Development Plan (DCC 2022). It is indicated as an area hatched in red	
Location	46 Richmond Street South	
Date of Construction	19th century	
Description	Two bay three storey rendered terraced building with later shopfront to ground floor	
Significance Rating	Regional	
Categories of Special Interest	Architectural, Artistic Historic, Technical, Social	
Sensitivity	Medium	
Sources	DCC 2022, Taylor 1816, Duncan 1821, OSI 1843 to 1844, OSI 1847, OSI 1864, OSI 1876, OSI 1882, 1889 to 1892, OSI 1910 to 1911 and OSI 1940 to 1953, Archiseek 2020a, Ball 1903, Ball 1905, Lewis, 1837, Clarke 2002, Lennon and Simms 2008, Goodbody 2014, M'Cready 1892, Bennett 2005, Casey 2005, Pearson 1998, Field Survey	
Photographs		


Identification No.	CBC1012BTH237	
Legal Status	Protected under Policy BHA9 of the Dublin City Development Plan (DCC 2022). It is indicated as an area hatched in red	
Location	30 to 31 Richmond Street South	
Date of Construction	19th century	
Description	Pair of two bay three storey yellow brick terraced houses with later shops to ground floor	
Significance Rating	Regional	
Categories of Special Interest	Architectural, Artistic Historic, Technical, Social	
Sensitivity	Medium	
Sources	DCC 2022, Taylor 1816, Duncan 1821, OSI 1843 to 1844, OSI 1847, OSI 1864, OSI 1876, OSI 1882, 1889 to 1892, OSI 1910 to 1911 and OSI 1940 to 1953, Archiseek 2020a, Ball 1903, Ball 1905, Lewis, 1837, Clarke 2002, Lennon and Simms 2008, Goodbody 2014, M'Cready 1892, Bennett 2005, Casey 2005, Pearson 1998, Field Survey	


Photographs




Identification No.	CBC1012BTH238
Legal Status	Protected under Policy BHA9 of the Dublin City Development Plan (DCC 2022). It is indicated as an area hatched in red
Location	28 Richmond Street South
Date of Construction	19th century
Description	Two bay three storey red brick terraced house with rendered quoins and reveals to openings, and later shop to ground floor
Significance Rating	Regional
Categories of Special Interest	Architectural, Artistic Historic, Technical, Social
Sensitivity	Medium
Sources	DCC 2022, Taylor 1816, Duncan 1821, OSI 1843 to 1844, OSI 1847, OSI 1864, OSI 1876, OSI 1882, 1889 to 1892, OSI 1910 to 1911 and OSI 1940 to 1953, Archiseek 2020a, Ball 1903, Ball 1905, Lewis, 1837, Clarke 2002, Lennon and Simms 2008, Goodbody 2014, M'Cready 1892, Bennett 2005, Casey 2005, Pearson 1998, Field Survey
Photographs	

Identification No.	CBC1012BTH239
Legal Status	Protected under Policy BHA9 of the Dublin City Development Plan (DCC 2022). It is indicated as an area hatched in red
Location	25 Richmond Street South
Date of Construction	19th century
Description	Two bay three storey rendered terraced house. Later shop front to ground floor
Significance Rating	Regional
Categories of Special Interest	Architectural, Artistic Historic, Technical, Social
Sensitivity	Medium
Sources	DCC 2022, Taylor 1816, Duncan 1821, OSI 1843 to 1844, OSI 1847, OSI 1864, OSI 1876, OSI 1882, 1889 to 1892, OSI 1910 to 1911 and OSI 1940 to 1953, Archiseek 2020a, Ball 1903, Ball 1905, Lewis, 1837, Clarke 2002, Lennon and Simms 2008, Goodbody 2014, M'Cready 1892, Bennett 2005, Casey 2005, Pearson 1998, Field Survey
Photographs	

Identification No.	CBC1012BTH240
Legal Status	Protected under Policy BHA9 of the Dublin City Development Plan (DCC 2022). It is indicated as an area hatched in red
Location	24 Richmond Street South
Date of Construction	19th century
Description	Two bay three storey brown brick terraced house with later shopfront to ground floor
Significance Rating	Regional
Categories of Special Interest	Architectural, Artistic Historic, Technical, Social
Sensitivity	Medium
Sources	DCC 2022, Taylor 1816, Duncan 1821, OSI 1843 to 1844, OSI 1847, OSI 1864, OSI 1876, OSI 1882, 1889 to 1892, OSI 1910 to 1911 and OSI 1940 to 1953, Archiseek 2020a, Ball 1903, Ball 1905, Lewis, 1837, Clarke 2002, Lennon and Simms 2008, Goodbody 2014, M'Cready 1892, Bennett 2005, Casey 2005, Pearson 1998, Field Survey
Photographs	


Identification No.	CBC1012BTH241	
Legal Status	Protected under Policy BHA9 of the Dublin City Development Plan (DCC 2022). It is indicated as an area hatched in red	
Location	23 Richmond Street South	
Date of Construction	19th century	
Description	Two bay three storey rendered terraced house. Later shop front to ground floor	
Significance Rating	Regional	
Categories of Special Interest	Architectural, Artistic Historic, Technical, Social	
Sensitivity	Medium	
Sources	DCC 2022, Taylor 1816, Duncan 1821, OSI 1843 to 1844, OSI 1847, OSI 1864, OSI 1876, OSI 1882, 1889 to 1892, OSI 1910 to 1911 and OSI 1940 to 1953, Archiseek 2020a, Ball 1903, Ball 1905, Lewis, 1837, Clarke 2002, Lennon and Simms 2008, Goodbody 2014, M'Cready 1892, Bennett 2005, Casey 2005, Pearson 1998, Field Survey	
Photographs		


Identification No.	CBC1012BTH242	
Legal Status	Protected under Policy BHA9 of the Dublin City Development Plan (DCC 2022). It is indicated as an area hatched in red,	
Location	21 Richmond Street South	
Date of Construction	19th century	
Description	Three bay three storey rendered terraced house. Later shop front to ground floor	
Significance Rating	Regional	
Categories of Special Interest	Architectural, Artistic Historic, Technical, Social	
Sensitivity	Medium	
Sources	DCC 2022, Taylor 1816, Duncan 1821, OSI 1843 to 1844, OSI 1847, OSI 1864, OSI 1876, OSI 1882, 1889 to 1892, OSI 1910 to 1911 and OSI 1940 to 1953, Archiseek 2020a, Ball 1903, Ball 1905, Lewis, 1837, Clarke 2002, Lennon and Simms 2008, Goodbody 2014, M'Cready 1892, Bennett 2005, Casey 2005, Pearson 1998, Field Survey	
Photographs		


Identification No.	CBC1012BTH245	
Legal Status	Protected under Policy BHA9 of the Dublin City Development Plan (DCC 2022). It is indicated as an area hatched in red	
Location	19 Richmond Street South	
Date of Construction	early to mid 20th century	
Description	Two bay two storey commercial building with Art Deco detailing to gable.	
Significance Rating	Local	
Categories of Special Interest	Architectural, Artistic Historic, Technical, Social	
Sensitivity	Low	
Sources	DCC 2022, OSI 1910 to 1911 and OSI 1940 to 1953, Archiseek 2020a, Ball 1903, Ball 1905, Lewis, 1837, Clarke 2002, Lennon and Simms 2008, Goodbody 2014, M'Cready 1892, Bennett 2005, Casey 2005, Pearson 1998, Field Survey	


Photographs





Identification No.	CBC1012BTH246	
Legal Status	Protected under Policy BHA9 of the Dublin City Development Plan (DCC 2022). It is indicated as an area hatched in red	
Location	18 Richmond Street South	
Date of Construction	probably 19th century	
Description	Truncated, three storey two bay terraced yellow brick building, now derelict but	
Significance Rating	Local	
Categories of Special Interest	Architectural, Artistic Historic, Technical, Social	
Sensitivity	Low	
Sources	DCC 2022, Speed 1610, Down Survey 1656-1658, Brooking 1728, Rocque 1756, Rocque 1760, Taylor & Skinner 1777, Taylor 1816, Duncan 1821, OSI 1843 to 1844, OSI 1847, OSI 1864, OSI 1876, OSI 1882, 1889 to 1892, OSI 1910 to 1911 and OSI 1940 to 1953, Archiseek 2020a, Ball 1903, Ball 1905, Lewis, 1837, Clarke 2002, Lennon and Simms 2008, Goodbody 2014, M'Cready 1892, Bennett 2005, Casey 2005, Pearson 1998, Field Survey	
Photographs		


Identification No.	CBC1012BTH252	
Legal Status	Protected under Policy BHA9 of the Dublin City Development Plan (DCC 2022). It is indicated as an area hatched in red	
Location	10 and 11 Camden Street Upper	
Date of Construction	c.1815	
Description	two bay three storey over basement rendered brown brick terraced buildings with later shop fronts to ground floor, granite parapet, Adamesque door case and railings with urn newels	
Significance Rating	Regional	
Categories of Special Interest	Architectural, Artistic Historic, Technical, Social	
Sensitivity	Medium	
Sources	DCC 2022, Taylor 1816, Duncan 1821, OSI 1843 to 1844, OSI 1847, OSI 1864, OSI 1876, OSI 1882, 1889 to 1892, OSI 1910 to 1911 and OSI 1940 to 1953, Archiseek 2020a, Ball 1903, Ball 1905, Lewis, 1837, Clarke 2002, Lennon and Simms 2008, Goodbody 2014, M'Cready 1892, Bennett 2005, Casey 2005, Pearson 1998, Field Survey	
Photographs		


Identification No.	CBC1012BTH259	
Legal Status	Protected under Policy BHA9 of the Dublin City Development Plan (DCC 2022). It is indicated as an area hatched in red	
Location	58 Camden St. Lower, Dublin 2	
Date of Construction	Late Georgian/early 19th century	
Description	Two bay three storey over basement rendered shop and house with rendered quoins, built as a pair with 57	
Significance Rating	Regional	
Categories of Special Interest	Architectural, Artistic Historic, Technical, Social	
Sensitivity	Medium	
Sources	DCC 2022, Taylor 1816, Duncan 1821, OSI 1843 to 1844, OSI 1847, OSI 1864, OSI 1876, OSI 1882, 1889 to 1892, OSI 1910 to 1911 and OSI 1940 to 1953, Archiseek 2020a, Ball 1903, Ball 1905, Lewis, 1837, Clarke 2002, Lennon and Simms 2008, Goodbody 2014, M'Cready 1892, Bennett 2005, Casey 2005, Pearson 1998, Field Survey	
Photographs		

Identification No.	CBC1012BTH260
Legal Status	Protected under Policy BHA9 of the Dublin City Development Plan (DCC 2022). It is indicated as an area hatched in red,
Location	59 Camden Street Lower
Date of Construction	Late Georgian/19th century
Description	Two bay three storey over basement yellow brick partially rendered house
Significance Rating	Regional
Categories of Special Interest	Architectural, Artistic Historic, Technical, Social
Sensitivity	Medium
Sources	DCC 2022, Taylor 1816, Duncan 1821, OSI 1843 to 1844, OSI 1847, OSI 1864, OSI 1876, OSI 1882, 1889 to 1892, OSI 1910 to 1911 and OSI 1940 to 1953, Archiseek 2020a, Ball 1903, Ball 1905, Lewis, 1837, Clarke 2002, Lennon and Simms 2008, Goodbody 2014, M'Cready 1892, Bennett 2005, Casey 2005, Pearson 1998, Field Survey
Photographs	

Identification No.	CBC1012BTH261
Legal Status	Protected under Policy BHA9 of the Dublin City Development Plan (DCC 2022). It is indicated as an area hatched in red
Location	60 Camden Street Lower
Date of Construction	Late Georgian/19th century
Description	Two bay three storey over basement yellow brick shop and house with rendered quoins, replacement shop front.
Significance Rating	Regional
Categories of Special Interest	Architectural, Artistic Historic, Technical, Social
Sensitivity	Medium
Sources	DCC 2022, Taylor 1816, Duncan 1821, OSI 1843 to 1844, OSI 1847, OSI 1864, OSI 1876, OSI 1882, 1889 to 1892, OSI 1910 to 1911 and OSI 1940 to 1953, Archiseek 2020a, Ball 1903, Ball 1905, Lewis, 1837, Clarke 2002, Lennon and Simms 2008, Goodbody 2014, M'Cready 1892, Bennett 2005, Casey 2005, Pearson 1998, Field Survey
Photographs	


Identification No.	CBC1012BTH262
Legal Status	Protected under Policy BHA9 of the Dublin City Development Plan (DCC 2022). It is indicated as an area hatched in red
Location	61 Camden Street Lower
Date of Construction	Late Georgian/19th century
Description	Two bay three storey over basement brick house with later shop front
Significance Rating	Regional
Categories of Special Interest	Architectural, Artistic Historic, Technical, Social
Sensitivity	Medium
Sources	DCC 2022, Taylor 1816, Duncan 1821, OSI 1843 to 1844, OSI 1847, OSI 1864, OSI 1876, OSI 1882, 1889 to 1892, OSI 1910 to 1911 and OSI 1940 to 1953, Archiseek 2020a, Ball 1903, Ball 1905, Lewis, 1837, Clarke 2002, Lennon and Simms 2008, Goodbody 2014, M'Cready 1892, Bennett 2005, Casey 2005, Pearson 1998, Field Survey
Photographs	


Identification No.	CBC1012BTH263
Legal Status	Protected under Policy BHA9 of the Dublin City Development Plan (DCC 2022). It is indicated as an area hatched in red
Location	62 Camden Street Lower
Date of Construction	Late Georgian/19th century
Description	Two bay three storey over basement rendered shop and house
Significance Rating	Regional
Categories of Special Interest	Architectural, Artistic Historic, Technical, Social
Sensitivity	Medium
Sources	DCC 2022, Taylor 1816, Duncan 1821, OSI 1843 to 1844, OSI 1847, OSI 1864, OSI 1876, OSI 1882, 1889 to 1892, OSI 1910 to 1911 and OSI 1940 to 1953, Archiseek 2020a, Ball 1903, Ball 1905, Lewis, 1837, Clarke 2002, Lennon and Simms 2008, Goodbody 2014, M'Cready 1892, Bennett 2005, Casey 2005, Pearson 1998, Field Survey
Photographs	


Identification No.	CBC1012BTH264
Legal Status	Protected under Policy BHA9 of the Dublin City Development Plan (DCC 2022). It is indicated as an area hatched in red
Location	63 Camden Street Lower
Date of Construction	Late Georgian/19th century
Description	Two bay three storey over basement rendered shop and house
Significance Rating	Regional
Categories of Special Interest	Architectural, Artistic Historic, Technical, Social
Sensitivity	Medium
Sources	DCC 2022, Taylor 1816, Duncan 1821, OSI 1843 to 1844, OSI 1847, OSI 1864, OSI 1876, OSI 1882, 1889 to 1892, OSI 1910 to 1911 and OSI 1940 to 1953, Archiseek 2020a, Ball 1903, Ball 1905, Lewis, 1837, Clarke 2002, Lennon and Simms 2008, Goodbody 2014, M'Cready 1892, Bennett 2005, Casey 2005, Pearson 1998, Field Survey
Photographs	


Identification No.	CBC1012BTH265
Additional Identifiers	
Legal Status	Protected under Policy BHA9 of the Dublin City Development Plan (DCC 2022). It is indicated as an area hatched in red
Location	64 Camden Street Lower
Date of Construction	Late Georgian/19th century
Description	Two bay three storey over basement rendered shop and house, built as a pair with 65
Significance Rating	Regional
Categories of Special Interest	Architectural, Artistic Historic, Technical, Social
Sensitivity	Medium
Sources	DCC 2022, Taylor 1816, Duncan 1821, OSI 1843 to 1844, OSI 1847, OSI 1864, OSI 1876, OSI 1882, 1889 to 1892, OSI 1910 to 1911 and OSI 1940 to 1953, Archiseek 2020a, Ball 1903, Ball 1905, Lewis, 1837, Clarke 2002, Lennon and Simms 2008, Goodbody 2014, M'Cready 1892, Bennett 2005, Casey 2005, Pearson 1998, Field Survey


Photographs			
--------------------	--	--	--

Identification No.	CBC1012BTH266
Legal Status	Protected under Policy BHA9 of the Dublin City Development Plan (DCC 2022). It is indicated as an area hatched in red
Location	65 Camden Street Lower
Date of Construction	Late Georgian/19th century
Description	Two bay three storey over basement rendered shop and house, built as a pair with 64
Significance Rating	Regional
Categories of Special Interest	Architectural, Artistic Historic, Technical, Social
Sensitivity	Medium
Sources	DCC 2022, Taylor 1816, Duncan 1821, OSI 1843 to 1844, OSI 1847, OSI 1864, OSI 1876, OSI 1882, 1889 to 1892, OSI 1910 to 1911 and OSI 1940 to 1953, Archiseek 2020a, Ball 1903, Ball 1905, Lewis, 1837, Clarke 2002, Lennon and Simms 2008, Goodbody 2014, M'Cready 1892, Bennett 2005, Casey 2005, Pearson 1998, Field Survey
Photographs	

Identification No.	CBC1012BTH267
Legal Status	Protected under Policy BHA9 of the Dublin City Development Plan (DCC 2022). It is indicated as an area hatched in red
Location	66 Camden Street Lower
Date of Construction	Late Georgian/19th century
Description	Two bay three storey over basement brick house with later shop front
Significance Rating	Regional
Categories of Special Interest	Architectural, Artistic Historic, Technical, Social
Sensitivity	Medium
Sources	DCC 2022, Taylor 1816, Duncan 1821, OSI 1843 to 1844, OSI 1847, OSI 1864, OSI 1876, OSI 1882, 1889 to 1892, OSI 1910 to 1911 and OSI 1940 to 1953, Archiseek 2020a, Ball 1903, Ball 1905, Lewis, 1837, Clarke 2002, Lennon and Simms 2008, Goodbody 2014, M'Cready 1892, Bennett 2005, Casey 2005, Pearson 1998, Field Survey
Photographs	


Identification No.	CBC1012BTH268
Legal Status	Protected under Policy BHA9 of the Dublin City Development Plan (DCC 2022). It is indicated as an area hatched in red
Location	67 Camden Street Lower
Date of Construction	Late Georgian/19th century
Description	Two bay three storey over basement brick house with later shop front
Significance Rating	Regional
Categories of Special Interest	Architectural, Artistic Historic, Technical, Social
Sensitivity	Medium
Sources	DCC 2022, Taylor 1816, Duncan 1821, OSI 1843 to 1844, OSI 1847, OSI 1864, OSI 1876, OSI 1882, 1889 to 1892, OSI 1910 to 1911 and OSI 1940 to 1953, Archiseek 2020a, Ball 1903, Ball 1905, Lewis, 1837, Clarke 2002, Lennon and Simms 2008, Goodbody 2014, M'Cready 1892, Bennett 2005, Casey 2005, Pearson 1998, Field Survey
Photographs	


Identification No.	CBC1012BTH269
Legal Status	Protected under Policy BHA9 of the Dublin City Development Plan (DCC 2022). It is indicated as an area hatched in red
Location	68 Camden Street Lower
Date of Construction	Late Georgian/early 19th century
Description	Two bay three storey over basement rendered Late Georgian shop and house. Mid Victorian stucco front built c.1870
Significance Rating	Regional
Categories of Special Interest	Architectural, Artistic Historic, Technical, Social
Sensitivity	Medium
Sources	DCC 2022, Taylor 1816, Duncan 1821, OSI 1843 to 1844, OSI 1847, OSI 1864, OSI 1876, OSI 1882, 1889 to 1892, OSI 1910 to 1911 and OSI 1940 to 1953, Archiseek 2020a, Ball 1903, Ball 1905, Lewis, 1837, Clarke 2002, Lennon and Simms 2008, Goodbody 2014, M'Cready 1892, Bennett 2005, Casey 2005, Pearson 1998, Field Survey
Photographs	

Identification No.	CBC1012BTH270
Legal Status	Protected under Policy BHA9 of the Dublin City Development Plan (DCC 2022). It is indicated as an area hatched in red
Location	69 Camden Street Lower
Date of Construction	Late Georgian/early 19th century
Description	Two bay three storey over basement rendered shop and house. Mid Victorian stucco front built c.1870
Significance Rating	Regional
Categories of Special Interest	Architectural, Artistic Historic, Technical, Social
Sensitivity	Medium
Sources	DCC 2022, Taylor 1816, Duncan 1821, OSI 1843 to 1844, OSI 1847, OSI 1864, OSI 1876, OSI 1882, 1889 to 1892, OSI 1910 to 1911 and OSI 1940 to 1953, Archiseek 2020a, Ball 1903, Ball 1905, Lewis, 1837, Clarke 2002, Lennon and Simms 2008, Goodbody 2014, M'Cready 1892, Bennett 2005, Casey 2005, Pearson 1998, Field Survey
Photographs	


Identification No.	CBC1012BTH271
Legal Status	Protected under Policy BHA9 of the Dublin City Development Plan (DCC 2022). It is indicated as an area hatched in red
Location	70 Camden Street Lower
Date of Construction	Late Georgian/early 19th century
Description	Two bay three storey over basement rendered shop and house.
Significance Rating	Regional
Categories of Special Interest	Architectural, Artistic Historic, Technical, Social
Sensitivity	Medium
Sources	DCC 2022, Taylor 1816, Duncan 1821, OSI 1843 to 1844, OSI 1847, OSI 1864, OSI 1876, OSI 1882, 1889 to 1892, OSI 1910 to 1911 and OSI 1940 to 1953, Archiseek 2020a, Ball 1903, Ball 1905, Lewis, 1837, Clarke 2002, Lennon and Simms 2008, Goodbody 2014, M'Cready 1892, Bennett 2005, Casey 2005, Pearson 1998, Field Survey


Photographs			
--------------------	--	--	--

Identification No.	CBC1012BTH272	
Legal Status	Protected under Policy BHA9 of the Dublin City Development Plan (DCC 2022). It is indicated as an area hatched in red,	
Location	71 Camden Street Lower	
Date of Construction	Late 19th century	
Description	Two bay three storey over basement brick house with later shop front	
Significance Rating	Regional	
Categories of Special Interest	Architectural, Artistic Historic, Technical, Social	
Sensitivity	Medium	
Sources	DCC 2022, OSI 1864, OSI 1876, OSI 1882, 1889 to 1892, OSI 1910 to 1911 and OSI 1940 to 1953, Archiseek 2020a, Ball 1903, Ball 1905, Lewis, 1837, Clarke 2002, Lennon and Simms 2008, Goodbody 2014, M'Cready 1892, Bennett 2005, Casey 2005, Pearson 1998, Field Survey	
Photographs		

Identification No.	CBC1012BTH273	
Legal Status	Protected under Policy BHA9 of the Dublin City Development Plan (DCC 2022). It is indicated as an area hatched in red	
Location	72 to 73 Camden Street Lower	
Date of Construction	Late Georgian/early 19th century	
Description	Two bay three storey over basement rendered shops and houses with quoined limestone pilasters, and remodelled c.1930 for the National Bank by Fuller and Jermyn.	
Significance Rating	Regional	
Categories of Special Interest	Architectural, Artistic Historic, Technical, Social	
Sensitivity	Medium	
Sources	DCC 2022, Taylor 1816, Duncan 1821, OSI 1843 to 1844, OSI 1847, OSI 1864, OSI 1876, OSI 1882, 1889 to 1892, OSI 1910 to 1911 and OSI 1940 to 1953, Archiseek 2020a, Ball 1903, Ball 1905, Lewis, 1837, Clarke 2002, Lennon and Simms 2008, Goodbody 2014, M'Cready 1892, Bennett 2005, Casey 2005, Pearson 1998, Field Survey	
Photographs		

Identification No.	CBC1012BTH274	
Legal Status	Protected under Policy BHA9 of the Dublin City Development Plan (DCC 2022). It is indicated as an area hatched in red	
Location	76 Camden Street Lower	
Date of Construction	Late Georgian/early 19th century	
Description	Cusack Stand Pub. Two bay three storey over basement rendered house. Has been remodelled as a pub but retains Italianate joinery of c.1890.	
Significance Rating	Regional	
Categories of Special Interest	Architectural, Artistic Historic, Technical, Social	
Sensitivity	Medium	
Sources	DCC 2022, Taylor 1816, Duncan 1821, OSI 1843 to 1844, OSI 1847, OSI 1864, OSI 1876, OSI 1882, 1889 to 1892, OSI 1910 to 1911 and OSI 1940 to 1953, Archiseek 2020a, Ball 1903, Ball 1905, Lewis, 1837, Clarke 2002, Lennon and Simms 2008, Goodbody 2014, M'Cready 1892, Bennett 2005, Casey 2005, Pearson 1998, Field Survey	




Identification No.	CBC1012BTH275
Legal Status	Protected under Policy BHA9 of the Dublin City Development Plan (DCC 2022). It is indicated as an area hatched in red
Location	77 Camden Street Lower
Date of Construction	Late Georgian/early 19th century
Description	Two bay three storey over basement rendered house with later shop front
Significance Rating	Regional
Categories of Special Interest	Architectural, Artistic Historic, Technical, Social
Sensitivity	Medium
Sources	DCC 2022, Taylor 1816, Duncan 1821, OSI 1843 to 1844, OSI 1847, OSI 1864, OSI 1876, OSI 1882, 1889 to 1892, OSI 1910 to 1911 and OSI 1940 to 1953, Archiseek 2020a, Ball 1903, Ball 1905, Lewis, 1837, Clarke 2002, Lennon and Simms 2008, Goodbody 2014, M'Cready 1892, Bennett 2005, Casey 2005, Pearson 1998, Field Survey
Photographs	


Identification No.	CBC1012BTH276
Legal Status	Protected under Policy BHA9 of the Dublin City Development Plan (DCC 2022). It is indicated as an area hatched in red
Location	45a Camden Street Lower
Date of Construction	Late Georgian/early 19th century
Description	Two bay three storey over basement rendered house with later shop front
Significance Rating	Regional
Categories of Special Interest	Architectural, Artistic Historic, Technical, Social
Sensitivity	Medium
Sources	DCC 2022, Taylor 1816, Duncan 1821, OSI 1843 to 1844, OSI 1847, OSI 1864, OSI 1876, OSI 1882, 1889 to 1892, OSI 1910 to 1911 and OSI 1940 to 1953, Archiseek 2020a, Ball 1903, Ball 1905, Lewis, 1837, Clarke 2002, Lennon and Simms 2008, Goodbody 2014, M'Cready 1892, Bennett 2005, Casey 2005, Pearson 1998, Field Survey
Photographs	


Identification No.	CBC1012BTH277
Legal Status	Protected under Policy BHA9 of the Dublin City Development Plan (DCC 2022). It is indicated as an area hatched in red
Location	45 Camden Street Lower
Date of Construction	Late Georgian/early 19th century
Description	Two bay three storey over basement brick house with later shop front
Significance Rating	Regional
Categories of Special Interest	Architectural, Artistic Historic, Technical, Social
Sensitivity	Medium
Sources	DCC 2022, Taylor 1816, Duncan 1821, OSI 1843 to 1844, OSI 1847, OSI 1864, OSI 1876, OSI 1882, 1889 to 1892, OSI 1910 to 1911 and OSI 1940 to 1953, Archiseek 2020a, Ball 1903, Ball 1905, Lewis, 1837, Clarke 2002, Lennon and Simms 2008, Goodbody 2014, M'Cready 1892, Bennett 2005, Casey 2005, Pearson 1998, Field Survey


Photographs




Identification No.	CBC1012BTH278
Legal Status	Protected under Policy BHA9 of the Dublin City Development Plan (DCC 2022). It is indicated as an area hatched in red
Location	44 Camden Street Lower
Date of Construction	Late Georgian/early 19th century
Description	Two bay four storey over basement brick house with later shop front
Significance Rating	Regional
Categories of Special Interest	Architectural, Artistic Historic, Technical, Social
Sensitivity	Medium
Sources	DCC 2022, Taylor 1816, Duncan 1821, OSI 1843 to 1844, OSI 1847, OSI 1864, OSI 1876, OSI 1882, 1889 to 1892, OSI 1910 to 1911 and OSI 1940 to 1953, Archiseek 2020a, Ball 1903, Ball 1905, Lewis, 1837, Clarke 2002, Lennon and Simms 2008, Goodbody 2014, M'Cready 1892, Bennett 2005, Casey 2005, Pearson 1998, Field Survey
Photographs	

Identification No.	CBC1012BTH279
Legal Status	Protected under Policy BHA9 of the Dublin City Development Plan (DCC 2022). It is indicated as an area hatched in red
Location	40 Camden Street Lower
Date of Construction	Victorian/19th century
Description	Two bay two storey over basement brick house with later shop front
Significance Rating	Regional
Categories of Special Interest	Architectural, Artistic Historic, Technical, Social
Sensitivity	Medium
Sources	DCC 2022, OSI 1843 to 1844, OSI 1847, OSI 1864, OSI 1876, OSI 1882, 1889 to 1892, OSI 1910 to 1911 and OSI 1940 to 1953, Archiseek 2020a, Ball 1903, Ball 1905, Lewis, 1837, Clarke 2002, Lennon and Simms 2008, Goodbody 2014, M'Cready 1892, Bennett 2005, Casey 2005, Pearson 1998, Field Survey
Photographs	

Identification No.	CBC1012BTH281
Legal Status	Protected under Policy BHA9 of the Dublin City Development Plan (DCC 2022). It is indicated as an area hatched in red
Location	37 Camden Street Lower
Date of Construction	Late Georgian/early 19th century
Description	Two bay two storey over basement brick house with later shop front
Significance Rating	Regional
Categories of Special Interest	Architectural, Artistic Historic, Technical, Social
Sensitivity	Medium
Sources	DCC 2022, Taylor 1816, Duncan 1821, OSI 1843 to 1844, OSI 1847, OSI 1864, OSI 1876, OSI 1882, 1889 to 1892, OSI 1910 to 1911 and OSI 1940 to 1953, Archiseek 2020a, Ball 1903, Ball 1905, Lewis, 1837, Clarke 2002, Lennon and Simms 2008, Goodbody 2014, M'Cready 1892, Bennett 2005, Casey 2005, Pearson 1998, Field Survey
Photographs	


Identification No.	CBC1012BTH282
Legal Status	Protected under Policy BHA9 of the Dublin City Development Plan (DCC 2022). It is indicated as an area hatched in red
Location	34 Camden Street Lower
Date of Construction	c.1770
Description	Two two bay three story rendered houses, screened by projecting single storey shops
Significance Rating	Regional
Categories of Special Interest	Architectural, Artistic Historic, Technical, Social
Sensitivity	Medium
Sources	DCC 2022, Rocque and Scalé 1773, Taylor & Skinner 1777, Taylor 1816, Duncan 1821, OSI 1843 to 1844, OSI 1847, OSI 1864, OSI 1876, OSI 1882, 1889 to 1892, OSI 1910 to 1911 and OSI 1940 to 1953, Archiseek 2020a, Ball 1903, Ball 1905, Lewis, 1837, Clarke 2002, Lennon and Simms 2008, Goodbody 2014, M'Cready 1892, Bennett 2005, Casey 2005, Pearson 1998, Field Survey
Photographs	


Identification No.	CBC1012BTH283
Legal Status	Protected under Policy BHA9 of the Dublin City Development Plan (DCC 2022). It is indicated as an area hatched in red
Location	30 to 33 Camden Street Lower
Date of Construction	built 1906
Description	Row of two bay three storey terraced red brick buildings by A. E Murray and featuring stone parapet and quoins
Significance Rating	Regional
Categories of Special Interest	Architectural, Artistic Historic, Technical, Social
Sensitivity	Medium
Sources	DCC 2022, OSI 1910 to 1911 and OSI 1940 to 1953, Archiseek 2020a, Ball 1903, Ball 1905, Lewis, 1837, Clarke 2002, Lennon and Simms 2008, Goodbody 2014, M'Cready 1892, Bennett 2005, Casey 2005, Pearson 1998, Field Survey
Photographs	

Identification No.	CBC1012BTH287
Additional Identifiers	1916 Sites of Interest. 16B2003 PLIC/1/2167
Legal Status	Protected under Policy BHA9 of the Dublin City Development Plan (DCC 2022). It is indicated as an area hatched in red
Location	25 to 26 Camden Street Lower
Date of Construction	Late 19th or early 20th century
Description	Two bay three story Edwardian/Victorian brick commercial premises. 1916 Sites of Interest. 2nd Battalion. Collateral damage. Possible strike marks on facade indicates bullet damage.
Significance Rating	Regional
Categories of Special Interest	Architectural, Artistic Historic, Technical, Social
Sensitivity	Medium
Sources	DCC 2022, OSI 1864, OSI 1876, OSI 1882, 1889 to 1892, OSI 1910 to 1911 and OSI 1940 to 1953, Archiseek 2020a, Ball 1903, Ball 1905, Lewis, 1837, Clarke 2002, Lennon and Simms 2008, Goodbody 2014, M'Cready 1892, Bennett 2005, Casey 2005, Pearson 1998, Field Survey

Photographs




Identification No.	CBC1012BTH288	
Legal Status	Protected under Policy BHA9 of the Dublin City Development Plan (DCC 2022). It is indicated as an area hatched in red	
Location	24 Camden Street Lower	
Date of Construction	1910	
Description	Two bay four story Edwardian/Victorian brick commercial premises, by J. J Miles	
Significance Rating	Regional	
Categories of Special Interest	Architectural, Artistic Historic, Technical, Social	
Sensitivity	Medium	
Sources	DCC 2022, OSI 1910 to 1911 and OSI 1940 to 1953, Archiseek 2020a, Ball 1903, Ball 1905, Lewis, 1837, Clarke 2002, Lennon and Simms 2008, Goodbody 2014, M'Cready 1892, Bennett 2005, Casey 2005, Pearson 1998, Field Survey	
Photographs		


Identification No.	CBC1012BTH290	
Legal Status	Protected under Policy BHA9 of the Dublin City Development Plan (DCC 2022). It is indicated as an area hatched in red	
Location	21 Camden Street Lower	
Date of Construction	Late 19th or early 20th century	
Description	Two bay three story brick commercial premises,	
Significance Rating	Regional	
Categories of Special Interest	Architectural, Artistic Historic, Technical, Social	
Sensitivity	Medium	
Sources	DCC 2022, OSI 1864, OSI 1876, OSI 1882, 1889 to 1892, OSI 1910 to 1911 and OSI 1940 to 1953, Archiseek 2020a, Ball 1903, Ball 1905, Lewis, 1837, Clarke 2002, Lennon and Simms 2008, Goodbody 2014, M'Cready 1892, Bennett 2005, Casey 2005, Pearson 1998, Field Survey	
Photographs		

Identification No.	CBC1012BTH291	
Legal Status	Protected under Policy BHA9 of the Dublin City Development Plan (DCC 2022). It is indicated as an area hatched in red	
Location	20 Camden Street Lower	
Date of Construction	Late 19th or early 20th century	
Description	Two bay three story brick commercial premises	
Significance Rating	Regional	
Categories of Special Interest	Architectural, Artistic Historic, Technical, Social	
Sensitivity	Medium	
Sources	DCC 2022, OSI 1864, OSI 1876, OSI 1882, 1889 to 1892, OSI 1910 to 1911 and OSI 1940 to 1953, Archiseek 2020a, Ball 1903, Ball 1905, Lewis, 1837, Clarke 2002, Lennon and Simms 2008, Goodbody 2014, M'Cready 1892, Bennett 2005, Casey 2005, Pearson 1998, Field Survey	

Photographs




Identification No.	CBC1012BTH295
Additional Identifiers	1916 Sites of Interest 16B2005 PLIC/1/4131
Legal Status	Protected under Policy BHA9 of the Dublin City Development Plan (DCC 2022). It is indicated as an area hatched in red
Location	78 Camden Street Lower
Date of Construction	Late Georgian/early 19th century
Description	Two bay three storey over basement brick Late Georgian house with later pub front. 1916 Sites of Interest. 2nd Battalion. Collateral Damage indicates damage to brickwork. Repair to brickwork evident on facade. Now Devitt's pub.
Significance Rating	Regional
Categories of Special Interest	Architectural, Artistic Historic, Technical, Social
Sensitivity	Medium
Sources	DCC 2022, Rocque and Scalé 1773, Taylor & Skinner 1777, Taylor 1816, Duncan 1821, OSI 1843 to 1844, OSI 1847, OSI 1864, OSI 1876, OSI 1882, 1889 to 1892, OSI 1910 to 1911 and OSI 1940 to 1953, Archiseek 2020a, Ball 1903, Ball 1905, Lewis, 1837, Clarke 2002, Lennon and Simms 2008, Goodbody 2014, M'Cready 1892, Bennett 2005, Casey 2005, Pearson 1998, Field Survey
Photographs	


Identification No.	CBC1012BTH296
Legal Status	Protected under Policy BHA9 of the Dublin City Development Plan (DCC 2022). It is indicated as an area hatched in red
Location	79 to 80 Camden Street Lower
Date of Construction	built 1933
Description	Four bay three storey over basement Ulster Bank, and features Greek Revival detailing
Significance Rating	Regional
Categories of Special Interest	Architectural, Artistic Historic, Technical, Social
Sensitivity	Medium
Sources	DCC 2022, OSI 1910 to 1911 and OSI 1940 to 1953, Archiseek 2020a, Ball 1903, Ball 1905, Lewis, 1837, Clarke 2002, Lennon and Simms 2008, Goodbody 2014, M'Cready 1892, Bennett 2005, Casey 2005, Pearson 1998, Field Survey
Photographs	


Identification No.	CBC1012BTH297
Legal Status	Protected under Policy BHA9 of the Dublin City Development Plan (DCC 2022). It is indicated as an area hatched in red
Location	81 to 82 Camden Street Lower
Date of Construction	Late Georgian/early 19th century
Description	Pair of Two bay three storey over basement rendered houses with later shop fronts
Significance Rating	Regional
Categories of Special Interest	Architectural, Artistic Historic, Technical, Social
Sensitivity	Medium
Sources	DCC 2022, Taylor & Skinner 1777, Taylor 1816, Duncan 1821, OSI 1843 to 1844, OSI 1847, OSI 1864, OSI 1876, OSI 1882, 1889 to 1892, OSI 1910 to 1911 and OSI 1940 to 1953, Archiseek 2020a, Ball 1903, Ball 1905, Lewis, 1837, Clarke 2002, Lennon and Simms 2008, Goodbody 2014, M'Cready 1892, Bennett 2005, Casey 2005, Pearson 1998, Field Survey


Photographs





Identification No.	CBC1012BTH298
Legal Status	Protected under Policy BHA9 of the Dublin City Development Plan (DCC 2022). It is indicated as an area hatched in red
Location	83 Camden Street Lower
Date of Construction	Late Georgian/early 19th century
Description	Two bay three storey over basement brick house with later shop front
Significance Rating	Regional
Categories of Special Interest	Architectural, Artistic Historic, Technical, Social
Sensitivity	Medium
Sources	DCC 2022, Taylor 1816, Duncan 1821, OSI 1843 to 1844, OSI 1847, OSI 1864, OSI 1876, OSI 1882, 1889 to 1892, OSI 1910 to 1911 and OSI 1940 to 1953, Archiseek 2020a, Ball 1903, Ball 1905, Lewis, 1837, Clarke 2002, Lennon and Simms 2008, Goodbody 2014, M'Cready 1892, Bennett 2005, Casey 2005, Pearson 1998, Field Survey
Photographs	


Identification No.	CBC1012BTH302
Legal Status	Protected under Policy BHA9 of the Dublin City Development Plan (DCC 2022). It is indicated as an area hatched in red
Location	12 to 13 Camden Street Lower
Date of Construction	Late Georgian/early 19th century
Description	Pair of two bay three storey over basement rendered houses
Significance Rating	Regional
Categories of Special Interest	Architectural, Artistic Historic, Technical, Social
Sensitivity	Medium
Sources	DCC 2022, Taylor 1816, Duncan 1821, OSI 1843 to 1844, OSI 1847, OSI 1864, OSI 1876, OSI 1882, 1889 to 1892, OSI 1910 to 1911 and OSI 1940 to 1953, Archiseek 2020a, Ball 1903, Ball 1905, Lewis, 1837, Clarke 2002, Lennon and Simms 2008, Goodbody 2014, M'Cready 1892, Bennett 2005, Casey 2005, Pearson 1998, Field Survey
Photographs	


Identification No.	CBC1012BTH303
Legal Status	Protected under Policy BHA9 of the Dublin City Development Plan (DCC 2022). It is indicated as an area hatched in red,
Location	11 Camden Street Lower
Date of Construction	Late Georgian/early 19th century
Description	Three bay three storey over basement rendered house
Significance Rating	Regional
Categories of Special Interest	Architectural, Artistic Historic, Technical, Social
Sensitivity	Medium
Sources	DCC 2022, Taylor 1816, Duncan 1821, OSI 1843 to 1844, OSI 1847, OSI 1864, OSI 1876, OSI 1882, 1889 to 1892, OSI 1910 to 1911 and OSI 1940 to 1953, Archiseek 2020a, Ball 1903, Ball 1905, Lewis, 1837, Clarke 2002, Lennon and Simms 2008, Goodbody 2014, M'Cready 1892, Bennett 2005, Casey 2005, Pearson 1998, Field Survey
Photographs	

Identification No.	CBC1012BTH304
Legal Status	Protected under Policy BHA9 of the Dublin City Development Plan (DCC 2022). It is indicated as an area hatched in red
Location	10 to 10a Camden Street Lower
Date of Construction	Late 19th or early 20th century
Description	Pair of two bay three story Edwardian/Victorian brick commercial premises,
Significance Rating	Regional
Categories of Special Interest	Architectural, Artistic Historic, Technical, Social
Sensitivity	Medium
Sources	DCC 2022, OSI 1864, OSI 1876, OSI 1882, 1889 to 1892, OSI 1910 to 1911 and OSI 1940 to 1953, Archiseek 2020a, Ball 1903, Ball 1905, Lewis, 1837, Clarke 2002, Lennon and Simms 2008, Goodbody 2014, M'Cready 1892, Bennett 2005, Casey 2005, Pearson 1998, Field Survey
Photographs	


Identification No.	CBC1012BTH305
Legal Status	Protected under Policy BHA9 of the Dublin City Development Plan (DCC 2022). It is indicated as an area hatched in red,
Location	8 Camden Street Lower
Date of Construction	Late Georgian/early 19th century
Description	Three bay three storey over basement brick house
Significance Rating	Regional
Categories of Special Interest	Architectural, Artistic Historic, Technical, Social
Sensitivity	Medium
Sources	DCC 2022, Taylor 1816, Duncan 1821, OSI 1843 to 1844, OSI 1847, OSI 1864, OSI 1876, OSI 1882, 1889 to 1892, OSI 1910 to 1911 and OSI 1940 to 1953, Archiseek 2020a, Ball 1903, Ball 1905, Lewis, 1837, Clarke 2002, Lennon and Simms 2008, Goodbody 2014, M'Cready 1892, Bennett 2005, Casey 2005, Pearson 1998, Field Survey
Photographs	

Identification No.	CBC1012BTH306
Legal Status	Protected under Policy BHA9 of the Dublin City Development Plan (DCC 2022). It is indicated as an area hatched in red
Location	7 Camden Street Lower
Date of Construction	Late Georgian/early 19th century
Description	Three bay three storey over basement rendered house
Significance Rating	Regional
Categories of Special Interest	Architectural, Artistic Historic, Technical, Social
Sensitivity	Medium
Sources	DCC 2022, Taylor 1816, Duncan 1821, OSI 1843 to 1844, OSI 1847, OSI 1864, OSI 1876, OSI 1882, 1889 to 1892, OSI 1910 to 1911 and OSI 1940 to 1953, Archiseek 2020a, Ball 1903, Ball 1905, Lewis, 1837, Clarke 2002, Lennon and Simms 2008, Goodbody 2014, M'Cready 1892, Bennett 2005, Casey 2005, Pearson 1998, Field Survey
Photographs	

Identification No.	CBC1012BTH307	
Legal Status	Protected under Policy BHA9 of the Dublin City Development Plan (DCC 2022). It is indicated as an area hatched in red	
Location	6 Camden Street Lower	
Date of Construction	built 1839	
Description	Three bay three storey Victorian rendered building	
Significance Rating	Regional	
Categories of Special Interest	Architectural, Artistic Historic, Technical, Social	
Sensitivity	Medium	
Sources	DCC 2022, OSI 1843 to 1844, OSI 1847, OSI 1864, OSI 1876, OSI 1882, 1889 to 1892, OSI 1910 to 1911 and OSI 1940 to 1953, Archiseek 2020a, Ball 1903, Ball 1905, Lewis, 1837, Clarke 2002, Lennon and Simms 2008, Goodbody 2014, M'Cready 1892, Bennett 2005, Casey 2005, Pearson 1998, Field Survey	
Photographs		

Identification No.	CBC1012BTH311	
Legal Status	Protected under Policy BHA9 of the Dublin City Development Plan (DCC 2022). It is indicated as an area hatched in red	
Location	22 to 23 Wexford Street	
Date of Construction	18th century	
Description	Pair of two bay four storey rendered houses	
Significance Rating	Regional	
Categories of Special Interest	Architectural, Artistic Historic, Technical, Social	
Sensitivity	Medium	
Sources	DCC 2022, Brooking 1728, Rocque 1756, Rocque 1760, Rocque and Scalé 1773, Taylor & Skinner 1777, Taylor 1816, Duncan 1821, OSI 1843 to 1844, OSI 1847, OSI 1864, OSI 1876, OSI 1882, 1889 to 1892, OSI 1910 to 1911 and OSI 1940 to 1953, Archiseek 2020a, Ball 1903, Ball 1905, Lewis, 1837, Clarke 2002, Lennon and Simms 2008, Goodbody 2014, M'Cready 1892, Bennett 2005, Casey 2005, Pearson 1998, Field Survey	
Photographs		


Identification No.	CBC1012BTH313	
Legal Status	Protected under Policy BHA9 of the Dublin City Development Plan (DCC 2022). It is indicated as an area hatched in red	
Location	27 Wexford Street	
Date of Construction	Late Georgian/early 19th century	
Description	Two bay three storey over basement brick house	
Significance Rating	Regional	
Categories of Special Interest	Architectural, Artistic Historic, Technical, Social	
Sensitivity	Medium	
Sources	DCC 2022, Taylor 1816, Duncan 1821, OSI 1843 to 1844, OSI 1847, OSI 1864, OSI 1876, OSI 1882, 1889 to 1892, OSI 1910 to 1911 and OSI 1940 to 1953, Archiseek 2020a, Ball 1903, Ball 1905, Lewis, 1837, Clarke 2002, Lennon and Simms 2008, Goodbody 2014, M'Cready 1892, Bennett 2005, Casey 2005, Pearson 1998, Field Survey	

Photographs	
--------------------	--


Identification No.	CBC1012BTH314
Legal Status	Protected under Policy BHA9 of the Dublin City Development Plan (DCC 2022). It is indicated as an area hatched in red
Location	28 Wexford Street
Date of Construction	19th century Victorian
Description	Single bay four storey brick building
Significance Rating	Regional
Categories of Special Interest	Architectural, Artistic Historic, Technical, Social
Sensitivity	Medium
Sources	DCC 2022, OSI 1843 to 1844, OSI 1847, OSI 1864, OSI 1876, OSI 1882, 1889 to 1892, OSI 1910 to 1911 and OSI 1940 to 1953, Archiseek 2020a, Ball 1903, Ball 1905, Lewis, 1837, Clarke 2002, Lennon and Simms 2008, Goodbody 2014, M'Cready 1892, Bennett 2005, Casey 2005, Pearson 1998, Field Survey


Photographs	
--------------------	---

Identification No.	CBC1012BTH315
Legal Status	Protected under Policy BHA9 of the Dublin City Development Plan (DCC 2022). It is indicated as an area hatched in red
Location	29 Wexford Street
Date of Construction	Reconstructed c.1895
Description	Two bay and three storey red brick with segmental headed windows and terracotta dressings. Distinctive frieze below the eaves cornice.
Significance Rating	Regional
Categories of Special Interest	Architectural, Artistic Historic, Technical, Social
Sensitivity	Medium
Sources	DCC 2022, OSI 1889 to 1892, OSI 1910 to 1911 and OSI 1940 to 1953, Archiseek 2020a, Ball 1903, Ball 1905, Lewis, 1837, Clarke 2002, Lennon and Simms 2008, Goodbody 2014, M'Cready 1892, Bennett 2005, Casey 2005, Pearson 1998, Field Survey


Photographs	
--------------------	--


Identification No.	CBC1012BTH316
Legal Status	Protected under Policy BHA9 of the Dublin City Development Plan (DCC 2022). It is indicated as an area hatched in red
Location	30 to 33 Wexford Street
Date of Construction	Reconstructed c.1895
Description	Two bay and three storey red brick with segmental headed windows and terracotta dressings. Distinctive frieze below the eaves cornice.
Significance Rating	Regional
Categories of Special Interest	Architectural, Artistic Historic, Technical, Social
Sensitivity	Medium


Sources	DCC 2022, OSI 1889 to 1892, OSI 1910 to 1911 and OSI 1940 to 1953, Archiseek 2020a, Ball 1903, Ball 1905, Lewis, 1837, Clarke 2002, Lennon and Simms 2008, Goodbody 2014, M'Cready 1892, Bennett 2005, Casey 2005, Pearson 1998, Field Survey
Photographs	


Identification No.	CBC1012BTH317	
Legal Status	Protected under Policy BHA9 of the Dublin City Development Plan (DCC 2022). It is indicated as an area hatched in red	
Location	34 to 35 Wexford Street	
Date of Construction	Reconstructed c.1895	
Description	Three bay and three storey red brick with segmental headed windows and terracotta dressings. Distinctive frieze below the eaves cornice.	
Significance Rating	Regional	
Categories of Special Interest	Architectural, Artistic Historic, Technical, Social	
Sensitivity	Medium	
Sources	DCC 2022, OSI 1889 to 1892, OSI 1910 to 1911 and OSI 1940 to 1953, Archiseek 2020a, Ball 1903, Ball 1905, Lewis, 1837, Clarke 2002, Lennon and Simms 2008, Goodbody 2014, M'Cready 1892, Bennett 2005, Casey 2005, Pearson 1998, Field Survey	
Photographs		


Identification No.	CBC1012BTH318	
Legal Status	Protected under Policy BHA9 of the Dublin City Development Plan (DCC 2022). It is indicated as an area hatched in red	
Location	36 Wexford Street	
Date of Construction	19th century Victorian	
Description	Three bay four storey brick building. Robert Tressell, socialist painter and author was born here	
Significance Rating	Regional	
Categories of Special Interest	Architectural, Artistic Historic, Technical, Social	
Sensitivity	Medium	
Sources	DCC 2022, Taylor 1816, Duncan 1821, OSI 1843 to 1844, OSI 1847, OSI 1864, OSI 1876, OSI 1882, 1889 to 1892, OSI 1910 to 1911 and OSI 1940 to 1953, Archiseek 2020a, Ball 1903, Ball 1905, Lewis, 1837, Clarke 2002, Lennon and Simms 2008, Goodbody 2014, M'Cready 1892, Bennett 2005, Casey 2005, Pearson 1998, Field Survey	
Photographs		


Identification No.	CBC1012BTH319	
Legal Status	Protected under Policy BHA9 of the Dublin City Development Plan (DCC 2022). It is indicated as an area hatched in red	
Location	37 Wexford Street	
Date of Construction	early 20th century	
Description	Two bay four storey brick building	
Significance Rating	Regional	
Categories of Special Interest	Architectural, Artistic Historic, Technical, Social	
Sensitivity	Medium	
Sources	DCC 2022, OSI 1910 to 1911 and OSI 1940 to 1953, Archiseek 2020a, Ball 1903, Ball 1905, Lewis, 1837, Clarke 2002, Lennon and Simms 2008, Goodbody 2014, M'Cready 1892, Bennett 2005, Casey 2005, Pearson 1998, Field Survey	
Photographs		


Identification No.	CBC1012BTH320
Legal Status	Protected under Policy BHA9 of the Dublin City Development Plan (DCC 2022). It is indicated as an area hatched in red
Location	38 Wexford Street
Date of Construction	early 20th century
Description	Two bay four storey brick building
Significance Rating	Regional
Categories of Special Interest	Architectural, Artistic Historic, Technical, Social
Sensitivity	Medium
Sources	DCC 2022, OSI 1910 to 1911 and OSI 1940 to 1953, Archiseek 2020a, Ball 1903, Ball 1905, Lewis, 1837, Clarke 2002, Lennon and Simms 2008, Goodbody 2014, M'Cready 1892, Bennett 2005, Casey 2005, Pearson 1998, Field Survey
Photographs	


Identification No.	CBC1012BTH321
Legal Status	Protected under Policy BHA9 of the Dublin City Development Plan (DCC 2022). It is indicated as an area hatched in red
Location	39 Wexford Street
Date of Construction	early 20th century
Description	Single bay three storey brick building
Significance Rating	Regional
Categories of Special Interest	Architectural, Artistic Historic, Technical, Social
Sensitivity	Medium
Sources	DCC 2022, OSI 1910 to 1911 and OSI 1940 to 1953, Archiseek 2020a, Ball 1903, Ball 1905, Lewis, 1837, Clarke 2002, Lennon and Simms 2008, Goodbody 2014, M'Cready 1892, Bennett 2005, Casey 2005, Pearson 1998, Field Survey
Photographs	


Identification No.	CBC1012BTH322
Legal Status	Protected under Policy BHA9 of the Dublin City Development Plan (DCC 2022). It is indicated as an area hatched in red
Location	20 to 21 Wexford Street
Date of Construction	20th century
Description	A four bay three storey corner sited brick commercial building
Significance Rating	Regional
Categories of Special Interest	Architectural, Artistic Historic, Technical, Social
Sensitivity	Medium
Sources	DCC 2022, OSI 1910 to 1911 and OSI 1940 to 1953, Archiseek 2020a, Ball 1903, Ball 1905, Lewis, 1837, Clarke 2002, Lennon and Simms 2008, Goodbody 2014, M'Cready 1892, Bennett 2005, Casey 2005, Pearson 1998, Field Survey
Photographs	


Identification No.	CBC1012BTH323	
Legal Status	Protected under Policy BHA9 of the Dublin City Development Plan (DCC 2022). It is indicated as an area hatched in red	
Location	19 Wexford Street	
Date of Construction	early 20th century	
Description	Single bay three storey of orange red brick with segmental arched openings and later shopfront	
Significance Rating	Regional	
Categories of Special Interest	Architectural, Artistic Historic, Technical, Social	
Sensitivity	Medium	
Sources	DCC 2022, OSI 1910 to 1911 and OSI 1940 to 1953, Archiseek 2020a, Ball 1903, Ball 1905, Lewis, 1837, Clarke 2002, Lennon and Simms 2008, Goodbody 2014, M'Cready 1892, Bennett 2005, Casey 2005, Pearson 1998, Field Survey	
Photographs		


Identification No.	CBC1012BTH327	
Legal Status	Protected under Policy BHA9 of the Dublin City Development Plan (DCC 2022). It is indicated as an area hatched in red	
Location	13 Wexford Street	
Date of Construction	1935	
Description	Four storey three bay brick façade	
Significance Rating	Regional	
Categories of Special Interest	Architectural, Artistic Historic, Technical, Social	
Sensitivity	Medium	
Sources	DCC 2022, OSI 1910 to 1911 and OSI 1940 to 1953, Archiseek 2020a, Ball 1903, Ball 1905, Lewis, 1837, Clarke 2002, Lennon and Simms 2008, Goodbody 2014, M'Cready 1892, Bennett 2005, Casey 2005, Pearson 1998, Field Survey	
Photographs		


Identification No.	CBC1012BTH328	
Legal Status	Protected under Policy BHA9 of the Dublin City Development Plan (DCC 2022). It is indicated as an area hatched in red	
Location	10 to 11 Wexford Street	
Date of Construction	early 20th century	
Description	Two bay three storey of orange red brick building with later shop front	
Significance Rating	Regional	
Categories of Special Interest	Architectural, Artistic Historic, Technical, Social	
Sensitivity	Medium	
Sources	DCC 2022, OSI 1910 to 1911 and OSI 1940 to 1953, Archiseek 2020a, Ball 1903, Ball 1905, Lewis, 1837, Clarke 2002, Lennon and Simms 2008, Goodbody 2014, M'Cready 1892, Bennett 2005, Casey 2005, Pearson 1998, Field Survey	
Photographs		

Identification No.	CBC1012BTH329	
Legal Status	Protected under Policy BHA9 of the Dublin City Development Plan (DCC 2022). It is indicated as an area hatched in red	
Location	8 to 9 Wexford Street	
Date of Construction	early 20th century	
Description	Two bay three storey of orange red brick building with later shop front and bow windows to the upper floors	
Significance Rating	Regional	
Categories of Special Interest	Architectural, Artistic Historic, Technical, Social	
Sensitivity	Medium	
Sources	DCC 2022, OSI 1910 to 1911 and OSI 1940 to 1953, Archiseek 2020a, Ball 1903, Ball 1905, Lewis, 1837, Clarke 2002, Lennon and Simms 2008, Goodbody 2014, M'Cready 1892, Bennett 2005, Casey 2005, Pearson 1998, Field Survey	
Photographs		

Identification No.	CBC1012BTH330	
Legal Status	Protected under Policy BHA9 of the Dublin City Development Plan (DCC 2022). It is indicated as an area hatched in red	
Location	6 to 7 Wexford Street	
Date of Construction	early 20th century	
Description	Two bay three storey buildings of orange red brick, with later shop fronts	
Significance Rating	Regional	
Categories of Special Interest	Architectural, Artistic Historic, Technical, Social	
Sensitivity	Medium	
Sources	DCC 2022, OSI 1910 to 1911 and OSI 1940 to 1953, Archiseek 2020a, Ball 1903, Ball 1905, Lewis, 1837, Clarke 2002, Lennon and Simms 2008, Goodbody 2014, M'Cready 1892, Bennett 2005, Casey 2005, Pearson 1998, Field Survey	
Photographs		


Identification No.	CBC1012BTH335	
Legal Status	Currently protected under Policy BHA9 of the Dublin City Development Plan (DCC 2022). It is indicated as an area hatched in red. The 2022 Development plan indicates that Aungier Street is to be prioritised for inclusion in an ACA. It has also been subdivided from No 20 (RMP DU018386, DCC RPS 299, NIAH 50920122) so falls under its protection.	
Location	20a Aungier Street	
Date of Construction	c.1680	
Description	House built c 1680, subdivided from No 20	
Significance Rating	National	
Categories of Special Interest	Architectural, Archaeological Artistic Historic, Technical, Social	
Sensitivity	High	
Sources	DCC 2013, 2022, Speed 1610, Down Survey 1656-1658, Brooking 1728, Rocque 1756, Rocque 1760, Rocque and Scalé 1773, Taylor & Skinner 1777, Taylor 1816, Duncan 1821, OSI 1843 to 1844, OSI 1847, OSI 1864, OSI 1876, OSI 1882, 1889 to 1892, OSI 1910 to 1911 and OSI 1940 to 1953, Archiseek 2020a, Ball 1903, Ball 1905, Lewis, 1837, Clarke 2002, Lennon and Simms 2008, Goodbody 2014, M'Cready 1892, Bennett 2005, Casey 2005, Pearson 1998, Field Survey	
Photographs		


Identification No.	CBC1012BTH338
Legal Status	Currently protected under Policy BHA9 of the Dublin City Development Plan (DCC 2022). It is indicated as an area hatched in red. The 2022 Development plan indicates that Aungier Street is to be prioritised for inclusion in an ACA.
Location	74 to 75 Aungier Street
Date of Construction	18th century
Description	Two bay three storey houses, truncated but conserved and integrated in to a recent development
Significance Rating	Regional
Categories of Special Interest	Architectural, Archaeological Artistic Historic, Technical, Social
Sensitivity	Medium
Sources	DCC 2013, 2022, Brooking 1728, Rocque 1756, Rocque 1760, Rocque and Scalé 1773, Taylor & Skinner 1777, Taylor 1816, Duncan 1821, OSI 1843 to 1844, OSI 1847, OSI 1864, OSI 1876, OSI 1882, 1889 to 1892, OSI 1910 to 1911 and OSI 1940 to 1953, Archiseek 2020a, Ball 1903, Ball 1905, Lewis, 1837, Clarke 2002, Lennon and Simms 2008, Goodbody 2014, M'Cready 1892, Bennett 2005, Casey 2005, Pearson 1998, Field Survey
Photographs	


Identification No.	CBC1012BTH341
Legal Status	Currently protected under Policy BHA9 of the Dublin City Development Plan (DCC 2022). It is indicated as an area hatched in red. The 2022 Development plan indicates that Aungier Street is to be prioritised for inclusion in an ACA.
Location	79 Aungier Street
Date of Construction	early to mid to 20th century
Description	Two bay four storey building
Significance Rating	Regional
Categories of Special Interest	Architectural, Archaeological Artistic Historic, Technical, Social
Sensitivity	Medium
Sources	DCC 2013, 2022, OSI 1910 to 1911 and OSI 1940 to 1953, Archiseek 2020a, Ball 1903, Ball 1905, Lewis, 1837, Clarke 2002, Lennon and Simms 2008, Goodbody 2014, M'Cready 1892, Bennett 2005, Casey 2005, Pearson 1998, Field Survey
Photographs	


Identification No.	CBC1012BTH343
Legal Status	Currently protected under Policy BHA9 of the Dublin City Development Plan (DCC 2022). It is indicated as an area hatched in red. The 2022 Development plan indicates that Aungier Street is to be prioritised for inclusion in an ACA.
Location	81 Aungier Street
Date of Construction	18th century
Description	Two bay four storey red brick house
Significance Rating	Regional
Categories of Special Interest	Architectural, Archaeological Artistic Historic, Technical, Social
Sensitivity	Medium
Sources	DCC 2013, 2022, Brooking 1728, Rocque 1756, Rocque 1760, Rocque and Scalé 1773, Taylor & Skinner 1777, Taylor 1816, Duncan 1821, OSI 1843 to 1844, OSI 1847, OSI 1864, OSI 1876, OSI 1882, 1889 to 1892, OSI 1910 to 1911 and OSI 1940 to 1953, Archiseek 2020a, Ball 1903, Ball 1905, Lewis, 1837, Clarke 2002, Lennon and Simms 2008, Goodbody 2014, M'Cready 1892, Bennett 2005, Casey 2005, Pearson 1998, Field Survey


Photographs




Identification No.	CBC1012BTH344
Legal Status	Protected under Policy BHA9 of the Dublin City Development Plan (DCC 2022). It is indicated as an area hatched in red
Location	20 Stephen Street Upper
Date of Construction	18th century
Description	Two bay four storey red brick house
Significance Rating	Regional
Categories of Special Interest	Architectural, Archaeological Artistic Historic, Technical, Social
Sensitivity	Medium
Sources	DCC 2013, 2022, Brooking 1728, Rocque 1756, Rocque 1760, Rocque and Scalé 1773, Taylor & Skinner 1777, Taylor 1816, Duncan 1821, OSI 1843 to 1844, OSI 1847, OSI 1864, OSI 1876, OSI 1882, 1889 to 1892, OSI 1910 to 1911 and OSI 1940 to 1953, Archiseek 2020a, Ball 1903, Ball 1905, Lewis, 1837, Clarke 2002, Lennon and Simms 2008, Goodbody 2014, M'Cready 1892, Bennett 2005, Casey 2005, Pearson 1998, Field Survey
Photographs	

Identification No.	CBC1012BTH346
Legal Status	Currently protected under Policy BHA9 of the Dublin City Development Plan (DCC 2022). It is indicated as an area hatched in red. The 2022 Development plan indicates that Aungier Street is to be prioritised for inclusion in an ACA.
Location	7 Aungier Street
Date of Construction	19th or early 20th century
Description	Two bay four storey red brick building and shop front
Significance Rating	Regional
Categories of Special Interest	Architectural, Archaeological Artistic Historic, Technical, Social
Sensitivity	Medium
Sources	DCC 2013, 2022, OSI 1876, OSI 1882, 1889 to 1892, OSI 1910 to 1911 and OSI 1940 to 1953, Archiseek 2020a, Ball 1903, Ball 1905, Lewis, 1837, Clarke 2002, Lennon and Simms 2008, Goodbody 2014, M'Cready 1892, Bennett 2005, Casey 2005, Pearson 1998, Field Survey
Photographs	

Identification No.	CBC1012BTH348
Legal Status	Currently protected under Policy BHA9 of the Dublin City Development Plan (DCC 2022). It is indicated as an area hatched in red. The 2022 Development plan indicates that Aungier Street is to be prioritised for inclusion in an ACA.
Location	5 Aungier Street
Date of Construction	late 19th or early 20th century
Description	Modest two bay two storey rendered building
Significance Rating	Regional
Categories of Special Interest	Architectural, Archaeological Artistic Historic, Technical, Social
Sensitivity	Medium
Sources	DCC 2013, 2022, OSI 1876, OSI 1882, 1889 to 1892, OSI 1910 to 1911 and OSI 1940 to 1953, Archiseek 2020a, Ball 1903, Ball 1905, Lewis, 1837, Clarke 2002, Lennon and Simms 2008, Goodbody 2014, M'Cready 1892, Bennett 2005, Casey 2005, Pearson 1998, Field Survey
Photographs	


Identification No.	CBC1012BTH349	
Legal Status	Currently protected under Policy BHA9 of the Dublin City Development Plan (DCC 2022). It is indicated as an area hatched in red. The 2022 Development plan indicates that Aungier Street is to be prioritised for inclusion in an ACA.	
Location	4 Aungier Street	
Date of Construction	late 19th or early 20th century	
Description	Modest two bay two storey red brick building	
Significance Rating	Regional	
Categories of Special Interest	Architectural, Archaeological Artistic Historic, Technical, Social	
Sensitivity	Medium	
Sources	DCC 2013, 2022, OSI 1876, OSI 1882, 1889 to 1892, OSI 1910 to 1911 and OSI 1940 to 1953, Archiseek 2020a, Ball 1903, Ball 1905, Lewis, 1837, Clarke 2002, Lennon and Simms 2008, Goodbody 2014, M'Cready 1892, Bennett 2005, Casey 2005, Pearson 1998, Field Survey	
Photographs		


Identification No.	CBC1012BTH357	
Legal Status	Located within an ACA	
Location	58 to 59 South Great George's Street	
Date of Construction	late 1926-27	
Description	Pair of three storey single bay commercial buildings, built to the design of George Patrick Sheridan	
Significance Rating	Regional	
Categories of Special Interest	Architectural, Archaeological Artistic Historic, Technical, Social	
Sensitivity	Medium	
Sources	DCC 2007, 2022, OSI 1940 to 1953, Archiseek 2020a, Ball 1903, Ball 1905, Lewis, 1837, Clarke 2002, Lennon and Simms 2008, Goodbody 2014, M'Cready 1892, Bennett 2005, Casey 2005, Pearson 1998, Field Survey	
Photographs		

Identification No.	CBC1012BTH360	
Legal Status	Located within an ACA	
Location	62 South Great George's Street	
Date of Construction	built c. 1880	
Description	Two bay three storey building with rendered façade and later shop	
Significance Rating	Regional	
Categories of Special Interest	Architectural, Archaeological Artistic Historic, Technical, Social	
Sensitivity	Medium	
Sources	DCC 2007, 2022, OSI 1882, 1889 to 1892, OSI 1910 to 1911 and OSI 1940 to 1953, Archiseek 2020a, Ball 1903, Ball 1905, Lewis, 1837, Clarke 2002, Lennon and Simms 2008, Goodbody 2014, M'Cready 1892, Bennett 2005, Casey 2005, Pearson 1998, Field Survey	


Photographs





Identification No.	CBC1012BTH366
Legal Status	Located within an ACA
Location	69 South Great George's Street
Date of Construction	late 19th or early 20th century
Description	Two bay four storey red brick building with ground and first floor elevations much altered
Significance Rating	Regional
Categories of Special Interest	Architectural, Archaeological Artistic Historic, Technical, Social
Sensitivity	Medium
Sources	DCC 2007, 2022, OSI 1864, OSI 1876, OSI 1882, 1889 to 1892, OSI 1910 to 1911 and OSI 1940 to 1953, Archiseek 2020a, Ball 1903, Ball 1905, Lewis, 1837, Clarke 2002, Lennon and Simms 2008, Goodbody 2014, M'Cready 1892, Bennett 2005, Casey 2005, Pearson 1998, Field Survey
Photographs	


Identification No.	CBC1012BTH388
Legal Status	Protected under Policy BHA9 of the Dublin City Development Plan (DCC 2022). It is indicated as an area hatched in red
Location	18 Dame Street
Date of Construction	Late 19 th century
Description	Late 19 th century terraced buildings. In use as Restaurant / Offices
Significance Rating	Regional
Categories of Special Interest	Architectural, Archaeological Artistic Historic, Technical, Social
Sensitivity	Medium
Sources	DCC 2022, Speed 1610, OSI 1864, OSI 1876, OSI 1882, 1889 to 1892, OSI 1910 to 1911 and OSI 1940 to 1953, Archiseek 2020a, Ball 1903, Ball 1905, Lewis, 1837, Clarke 2002, Lennon and Simms 2008, Goodbody 2014, M'Cready 1892, Bennett 2005, Casey 2005, Pearson 1998, Field Survey
Photographs	


Section: Tallaght Road to Rathfarnham Road


Identification No.	CBC1012BTH001
Legal Status	Not protected
Location	Spawell Cottages 1 to 4 Tallaght Road
Date of Construction	c 1907
Description	Row of four semi detached single storey three bay double fronted c 1907 rendered granite brick workers cottages with gables to central bays, built by South Dublin Rural District Council, possibly to the design of Thomas Joseph Byrne
Significance Rating	Regional
Categories of Special Interest	Architectural, Artistic, Social
Sensitivity	Medium
Sources	SDCC 2022, SDCC 2004, SDCC 2020b, OSI 1910 and OSI 1940, Archiseek 2020a, Bennett 2005, Hone Craig and Fewer 2002, Byrne and Fewer 2013, O'Maitiu 2003, Galavan 2017, Kelly 1996, IAA 2020, Joyce 1913, Field Survey
Photographs	


Identification No.	CBC1012BTH002
Legal Status	Not protected
Location	244 to 254 Templeogue Road
Date of Construction	early 20th century
Description	Row of six semi detached single storey four bay brick workers cottages with gabled bays to entrance, built by South Dublin Rural District Council, possibly to the design of Thomas Joseph Byrne
Significance Rating	Regional
Categories of Special Interest	Architectural, Artistic, Social
Sensitivity	Medium
Sources	SDCC 2022, SDCC 2004, SDCC 2020b, OSI 1910 and OSI 1940, Archiseek 2020a, Bennett 2005, Hone Craig and Fewer 2002, Byrne and Fewer 2013, O'Maitiu 2003, Galavan 2017, Kelly 1996, IAA 2020, Joyce 1913, Field Survey
Photographs	


Identification No.	CBC1012BTH004
Legal Status	Not protected
Location	232 to 234 Templeogue Road
Date of Construction	early 20th century
Description	Pair of two storey three bay houses with red brick and rendered walls and shared recessed porch
Significance Rating	Regional
Categories of Special Interest	Architectural, Artistic, Social
Sensitivity	Medium
Sources	SDCC 2022, SDCC 2004, SDCC 2020b, OSI 1910 and OSI 1940, Archiseek 2020a, Bennett 2005, Hone Craig and Fewer 2002, O'Maitiu 2003, Galavan 2017, Kelly 1996, IAA 2020, Joyce 1913, Field Survey
Photographs	


Identification No.	CBC1012BTH005
Legal Status	Not protected
Location	216 to 218 Templeogue Road
Date of Construction	early to mid 20th century
Description	Pair of two bay two storey semi detached Modernist/Art Deco Style Houses
Significance Rating	Regional
Categories of Special Interest	Architectural, Artistic, Social
Sensitivity	Medium
Sources	SDCC 2022, SDCC 2004, SDCC 2020b, OSI 1910 and OSI 1940, Archiseek 2020a, Bennett 2005, Hone Craig and Fewer 2002, O'Maitiu 2003, Galavan 2017, Kelly 1996, IAA 2020, Joyce 1913, Field Survey
Photographs	


Identification No.	CBC1012BTH008
Legal Status	Not protected
Location	127 to 169 Templeogue Road
Date of Construction	early 20th century
Description	Row of four bay two storey semi detached red brick houses, some with gabled breakfronts.
Significance Rating	Regional
Categories of Special Interest	Architectural, Artistic, Social
Sensitivity	Medium
Sources	DCC 2022, OSI 1910 to 1911 and OSI 1940, Archiseek 2020a, Bennett 2005, Hone Craig and Fewer 2002, O'Maitiu 2003, Galavan 2017, Kelly 1996, IAA 2020, Joyce 1913, Field Survey
Photographs	


Identification No.	CBC1012BTH009
Legal Status	Not protected
Location	107 to 113 Templeogue Road
Date of Construction	early 20th century
Description	Row of two storey detached houses with bow windows to the front
Significance Rating	Regional
Categories of Special Interest	Architectural, Artistic, Social
Sensitivity	Medium
Sources	DCC 2022, OSI 1911 and OSI 1940, Archiseek 2020a, Bennett 2005, Hone Craig and Fewer 2002, O'Maitiu 2003, Galavan 2017, Kelly 1996, IAA 2020, Joyce 1913, Field Survey
Photographs	


Identification No.	CBC1012BTH010	
Legal Status	Not protected	
Location	87 to 89 and 99 to 101 Templeogue Road	
Date of Construction	mid to late 19th century	
Description	Row of three bay two storey over raised basement red brick terraced houses with recessed entrance bays and granite steps leading up to the hall doors. Fanlights with console brackets to doors. Dressed stone piers to entrance gates.	
Significance Rating	Regional	
Categories of Special Interest	Architectural, Artistic, Social	
Sensitivity	Medium	
Sources	DCC 2022, OSI 1843, OSI 1911 and OSI 1940, Archiseek 2020a, Bennett 2005, Hone Craig and Fewer 2002, O'Maitiu 2003, Galavan 2017, Kelly 1996, IAA 2020, Joyce 1913, Field Survey	
Photographs		

Identification No.	CBC1012BTH011	
Legal Status	Not protected	
Location	81 to 83 Templeogue Road	
Date of Construction	early to mid 20th century	
Description	Pair of two storey houses with red brick walls and recessed porches and bow windows	
Significance Rating	Regional	
Categories of Special Interest	Architectural, Artistic, Social	
Sensitivity	Medium	
Sources	DCC 2022, OSI 1911 and OSI 1940, Archiseek 2020a, Bennett 2005, Hone Craig and Fewer 2002, O'Maitiu 2003, Galavan 2017, Kelly 1996, IAA 2020, Joyce 1913, Field Survey	
Photographs		


Identification No.	CBC1012BTH012	
Legal Status	Not protected	
Location	65 to 79 Templeogue Road	
Date of Construction	early to mid 20th century	
Description	Row of two storey three bay houses with red brick and rendered walls, Bow windows to gable fronts and shared recessed porch	
Significance Rating	Regional	
Categories of Special Interest	Architectural, Artistic, Social	
Sensitivity	Medium	
Sources	DCC 2022, OSI 1911 and OSI 1940, Archiseek 2020a, Bennett 2005, Hone Craig and Fewer 2002, O'Maitiu 2003, Galavan 2017, Kelly 1996, IAA 2020, Joyce 1913, Field Survey	
Photographs		


Identification No.	CBC1012BTH013	
Legal Status	Not protected	
Location	35 and 41 Rathdown Park	
Date of Construction	1928 to 1933	
Description	Two storey three bay houses with rendered walls, Bow windows to gable fronts and shared recessed porches. Built between 1928 and 1933 as part a of a development of 80 houses on the Demesne of Bushy park House. Designed by Donnelly Moore and Keating	
Significance Rating	Regional	
Categories of Special Interest	Architectural, Artistic, Social	
Sensitivity	Medium	
Sources	DCC 2022, OSI 1911 and OSI 1940, Archiseek 2020a, Bennett 2005, Hone Craig and Fewer 2002, O'Maitiu 2003, Galavan 2017, Kelly 1996, IAA 2020, Joyce 1913, Field Survey	
Photographs		


Identification No.	CBC1012BTH014	
Legal Status	Not protected	
Location	36 to 40 Templeogue Road	
Date of Construction	late 19th or early 20th century	
Description	Row of three bay single storey red brick terraced houses with recessed porches and bow windows to the front	
Significance Rating	Regional	
Categories of Special Interest	Architectural, Artistic, Social	
Sensitivity	Medium	
Sources	DCC 2022, OSI 1843, OSI 1911 and OSI 1940, Archiseek 2020a, Bennett 2005, Hone Craig and Fewer 2002, O'Maitiu 2003, Galavan 2017, Kelly 1996, IAA 2020, Joyce 1913, Field Survey	
Photographs		


Identification No.	CBC1012BTH015	
Legal Status	Not protected	
Location	28 to 34 Templeogue Road	
Date of Construction	mid 20th century terraced	
Description	Row of two bay two storey houses with recessed porches and bow windows to the front	
Significance Rating	Regional	
Categories of Special Interest	Architectural, Artistic, Social	
Sensitivity	Medium	
Sources	DCC 2022, OSI 1911 and OSI 1940, Archiseek 2020a, Bennett 2005, Hone Craig and Fewer 2002, O'Maitiu 2003, Galavan 2017, Kelly 1996, IAA 2020, Joyce 1913, Field Survey	
Photographs		


Identification No.	CBC1012BTH016
Legal Status	Not protected
Location	17 to 35 Templeogue Road
Date of Construction	early to mid 20th century
Description	Row of two storey two bay houses with red brick and rendered walls, Bow windows to front and recessed porches
Significance Rating	Regional
Categories of Special Interest	Architectural, Artistic, Social
Sensitivity	Medium
Sources	DCC 2022, OSI 1911 and OSI 1940, Archiseek 2020a, Bennett 2005, Hone Craig and Fewer 2002, O'Maitiu 2003, Galavan 2017, Kelly 1996, IAA 2020, Joyce 1913, Field Survey
Photographs	


Identification No.	CBC1012BTH017
Legal Status	Not protected
Location	Moyer's Cottages 16 to 24 Templeogue Road
Date of Construction	early to mid 19th century
Description	Row of five single storey three bay double fronted terraced cottages. Of limestone construction. Roofs replaced
Significance Rating	Regional
Categories of Special Interest	Architectural, Artistic, Social
Sensitivity	Medium
Sources	DCC 2022, OSI 1843, OSI 1876, OSI 1911 and OSI 1940, Archiseek 2020a, Bennett 2005, Hone Craig and Fewer 2002, O'Maitiu 2003, Galavan 2017, Kelly 1996, IAA 2020, Joyce 1913, Field Survey
Photographs	


Identification No.	CBC1012BTH018
Legal Status	Not protected
Location	10 Templeogue Road
Date of Construction	19th century
Description	Three bay two storey detached double fronted house with single bay side elevation facing the Road . Upper floor composed in brick, lower floor of coursed limestone
Significance Rating	Regional
Categories of Special Interest	Architectural, Artistic, Social
Sensitivity	Medium
Sources	DCC 2022, OSI 1843, OSI 1911 and OSI 1940, Archiseek 2020a, Bennett 2005, Hone Craig and Fewer 2002, O'Maitiu 2003, Galavan 2017, Kelly 1996, IAA 2020, Joyce 1913, Field Survey
Photographs	

Identification No.	CBC1012BTH019
Legal Status	Not protected
Location	4 to 8 Templeogue Road
Date of Construction	19th or early 20th century
Description	Row of three two bay two storey red brick terraced houses with segmental arched fanlights to the doors.
Significance Rating	Regional
Categories of Special Interest	Architectural, Artistic, Social
Sensitivity	Medium
Sources	DCC 2022, OSI 1911 and OSI 1940, Archiseek 2020a, Bennett 2005, Hone Craig and Fewer 2002, O'Maitiu 2003, Galavan 2017, Kelly 1996, IAA 2020, Joyce 1913, Field Survey
Photographs	

Identification No.	CBC1012BTH020
Legal Status	Not protected
Location	1 to 7 Templeogue Road
Date of Construction	Early 19 th century extant 1816
Description	Corner sited building three bay two story double fronted 19th century building, originally forming part of a circular junction or Circus. Upper floor composed in brick or coursed limestone, lower floor of coursed limestone. Ground floor extended to front Terenure Village was known as Round Town in the early 19 th century and is marked as such on Taylor's map of 1816 and Duncan's map of 1821. Although the footprint of the original circus is still legible in the boundary wall to the north of numbers 9 to 23 Terenure Place, numbers 1-7 Templeogue Road are the only upstanding surviving portion of the original crescent of circus
Significance Rating	Regional
Categories of Special Interest	Architectural, Artistic, Social
Sensitivity	Medium
Sources	DCC 2022, Taylor 1816, Duncan 1821, OSI 1843, OSI 1876, OSI 1911 and OSI 1940, Archiseek 2020a, Bennett 2005, Hone Craig and Fewer 2002, O'Maitiu 2003, Galavan 2017, Kelly 1996, IAA 2020, Joyce 1913, Field Survey
Photographs	

Identification No.	CBC1012BTH022
Legal Status	Not protected
Location	3 Terenure Road West
Date of Construction	early 20 th century
Description	Two bay two storey red brick house with brick and granite piers and boundary wall to garden.
Significance Rating	Regional
Categories of Special Interest	Architectural, Artistic, Social
Sensitivity	Medium
Sources	DCC 2022, OSI 1911 and OSI 1940, Archiseek 2020a, Bennett 2005, Hone Craig and Fewer 2002, O'Maitiu 2003, Galavan 2017, Kelly 1996, IAA 2020, Joyce 1913, Field Survey
Photographs	

Identification No.	CBC1012BTH023	
Legal Status	Not protected	
Location	5 to 9 Terenure Place	
Date of Construction	19th century	
Description	Row of three no. three bay, three storey red brick terraced houses, now in use as a public house with commercial premises above	
Significance Rating	Regional	
Categories of Special Interest	Architectural, Artistic, Social	
Sensitivity	Medium	
Sources	DCC 2022, OSI 1843, OSI 1911 and OSI 1940, Archiseek 2020a, Bennett 2005, Hone Craig and Fewer 2002, O'Maitiu 2003, Galavan 2017, Kelly 1996, IAA 2020, Joyce 1913, Field Survey	
Photographs		

Identification No.	CBC1012BTH024	
Legal Status	Not protected	
Location	1 Terenure Place	
Date of Construction	19th century	
Description	Three bay four storey red brick building with rusticated finish to the ground floor and projecting bow window to the first floor. Four bay to Terenure Road North with projecting bays to the upper floors.	
Significance Rating	Regional	
Categories of Special Interest	Architectural, Artistic, Social	
Sensitivity	Medium	
Sources	DCC 2022, OSI 1843, OSI 1911 and OSI 1940, Archiseek 2020a, Bennett 2005, Hone Craig and Fewer 2002, O'Maitiu 2003, Galavan 2017, Kelly 1996, IAA 2020, Joyce 1913, Field Survey	
Photographs		

2.8 Street Furniture


2.8.1 Post Boxes


Section: Nutgrove Avenue to Terenure Road North


Identification No.	CBC1012PB003
Legal Status	Within Rathfarnham Architectural Conservation Area
Location	6 St Mary's Terrace
Date of Construction	c.1960 to 1980
Description	Freestanding cast iron pillar style post box with moulded cornice to cap, having shallow domed cap with moulded necking, with circular projection to base and moulded plinth. foundry stamp (Carron Scotland) to rear of plinth. Similar to NIAH 11213040, 50080371, 50030064, 50080443
Significance Rating	Regional
Categories of Special Interest	Architectural, Social, Technical,
Sensitivity	Medium
Sources	SDCC 2004, 2022, NIAH 2020a, O'Connell 1975, Ferguson 2009, Field Survey
Photographs	


Identification No.	CBC1012PB004
Legal Status	Not Protected
Location	51 Rathfarnham Road and Rathdown Park
Date of Construction	erected c.1890 or 1900
Description	Pillar style post box with dentilled cornice to cap, 'Post Office' in raised lettering on either side of letter slot. Cylindrical shaft on moulded plinth base with moulded necking and dentil frieze to shallow domed cap. Shaft has 'VR' royal insignia with manufacturer's name to base 'Handyside and Co. Derby and London'. Similar to NIAH 50130259, 50011080, 50100593
Significance Rating	Regional
Categories of Special Interest	Architectural, Social, Technical,
Sensitivity	Medium
Sources	DCC 2022, Dublin Civic Trust 2004, NIAH 2020a, O'Connell 1975, Ferguson 2009, Field Survey
Photographs	


Section: Terenure Road North to Charleville Road

Identification No.	CBC1012PB005
Legal Status	Not Protected
Location	251 Harold's Cross Road
Date of Construction	c. 1935.
Description	Freestanding round-plan cast-iron post box with plinth base, installed c.1935. Raised insignia of P&T to front elevation, moulded neck, dentillated frieze and shallow domed cap. Maker's mark to rear side of base 'Carron Company Stirlingshire. Similar to NIAH 50010137
Significance Rating	Regional
Categories of Special Interest	Architectural, Social, Technical,
Sensitivity	Medium
Sources	DCC 2022, Dublin Civic Trust 2004, NIAH 2020a, O'Connell 1975, Ferguson 2009, Field Survey
Photographs	

Identification No.	CBC1012PB006
Legal Status	Not Protected
Location	Harold's Cross Road /Wilfrid Terrace junction
Date of Construction	c.1960 to 1980
Description	Pillar style post box with dentilled cornice to cap, recessed key hole, deep letter slot. Similar to NIAH 11202027, 11205002 , 11214025
Significance Rating	Regional
Categories of Special Interest	Architectural, Social, Technical,
Sensitivity	Medium
Sources	DCC 2022, Dublin Civic Trust 2004, NIAH 2020a, O'Connell 1975, Ferguson 2009, Field Survey
Photographs	


Identification No.	CBC1012PB007
Legal Status	Not Protected
Location	50 Terenure Road East
Date of Construction	c.1895,
Description	Pillar style post box with dentilled cornice to cap, 'Post Office' in raised lettering on either side of letter slot erected with VR monogram to shaft, raised lettering to neck and dentillated cornice to cap. Maker's mark of A. Handyside & Co. Derby and London to base. Similar to NIAH 50080638
Significance Rating	Regional
Categories of Special Interest	Architectural, Social, Technical,
Sensitivity	Medium
Sources	DCC 2022, Dublin Civic Trust 2004, NIAH 2020a, O'Connell 1975, Ferguson 2009, Field Survey
Photographs	


Identification No.	CBC1012PB008
Legal Status	Not Protected
Location	89 Rathgar Road
Date of Construction	c.1905
Description	Freestanding cast-iron pillar post box installed. Round plan, with shallow domed cap, moulded corona, neck moulding, cylindrical shaft and moulded plinth base. Raised lettering 'POST OFFICE', to neck flanking letter aperture. Curved hinged door facing east incorporating raised frame and raised royal insignia with crown motif below reading, 'ER VII'. Raised lettering to east side of plinth base, 'Handyside, 'Post Office' in raised lettering on either side of letter slot and ER monogram to door. Similar to NIAH 50010291
Significance Rating	Regional
Categories of Special Interest	Architectural, Social, Technical,
Sensitivity	Medium
Sources	SDCC 2004, 2022, DCC 2007a, 2007b, 2013, 2016, 2021 Dublin Civic Trust 2004, NIAH 2020a, O'Connell 1975, Ferguson 2009, Field Survey
Photographs	


Identification No.	CBC1012PB009
Legal Status	Not Protected
Location	152 Rathgar Road
Date of Construction	c. 1960
Description	Pillar style post box with dentilled cornice to cap, deep letter slot, erected. Shallow domed cap with fluted rim, moulded neck and plinth. Foundry stamp to rear face of plinth 'Carron Company Stirlingshire' Similar to NIAH 50030048
Significance Rating	Regional
Categories of Special Interest	Architectural, Social, Technical,
Sensitivity	Medium
Sources	SDCC 2004, 2022, DCC 2007a, 2007b, 2013, 2016, 2021 Dublin Civic Trust 2004, NIAH 2020a, O'Connell 1975, Ferguson 2009, Field Survey
Photographs	

Section: Charleville Road to Dame Street


Identification No.	CBC1012PB010
Legal Status	Not Protected
Location	183 Rathmines Road Lower
Date of Construction	c.1905.
Description	Pillar style post box, installed Round on plan with shallow domed cap, moulded corona, neck moulding, cylindrical shaft and moulded plinth base. Curved hinged door facing south incorporating letter slot with raised frame below and raised royal insignia with crown motif. Insignia reads 'RE VII POST OFFICE'. Raised lettering to plinth base reads 'McDowall Steven & Co London & Glasgow'. Similar to NIAH 50010238
Significance Rating	Regional
Categories of Special Interest	Architectural, Social, Technical,
Sensitivity	Medium
Sources	DCC 2007b, 2016, 2021 Dublin Civic Trust 2004, NIAH 2020a, O'Connell 1975, Ferguson 2009, Field Survey
Photographs	


Identification No.	CBC1012PB011
Legal Status	Not Protected
Location	27-29 Rathmines Road Lower
Date of Construction	c.1905
Description	Pillar style post box, installed. Round on plan with shallow domed cap, moulded corona, neck moulding, cylindrical shaft and moulded plinth base. Curved hinged door facing south incorporating letter slot with raised frame below and raised royal insignia with crown motif. Insignia reads 'RE VII POST OFFICE'. Raised lettering to plinth base reads 'McDowall Steven & Co London & Glasgow'. Similar to NIAH 50010238
Significance Rating	Regional
Categories of Special Interest	Architectural, Social, Technical,
Sensitivity	Medium
Sources	DCC 2007b, 2016, 2021 Dublin Civic Trust 2004, NIAH 2020a, O'Connell 1975, Ferguson 2009, Field Survey
Photographs	


Identification No.	NIAH 50110429, CBC1012PB012
Legal Status	Within a Conservation Area. Protected under Policy BHA9 of the Dublin City Development Plan (DCC 2022).
Location	58 Richmond Street South
Date of Construction	c. 1985.
Description	Freestanding cast-iron pillar post box, installed. Shallow domed cap with moulded neck and cornice. Letter slot to south side over door having 'Post' logo and moulded panel for collection notice. Raised panel with foundry mark reading 'Tonge & Taggart Ltd Dublin' to rear (north) face. This pillar box, a fine example of the work of the now defunct Tonge & Taggart foundry, represents the continuation of the tradition of producing decorative cast-iron post boxes for the Dublin streetscape that were both functional and aesthetically pleasing. Located close to a bank as well as a range of shops and houses, it seems to have replaced an earlier post box that was located near the junction of South Richmond Street with Lennox Street. The 'P&T' postal service was renamed 'An Post' in 1984. The traditional form of this box is maintained, enhancing the character of this historic streetscape.
Significance Rating	Regional
Categories of Special Interest	Architectural, Social, Technical,
Sensitivity	Medium
Sources	DCC 2022, Dublin Civic Trust 2004, NIAH 2020a, O'Connell 1975, Ferguson 2009, Field Survey
Photographs	

Identification No.	NIAH 50910076, CBC1012PB013
Legal Status	Within South City Retail Quarter ACA
Location	26 George's Street South Great
Date of Construction	erected c. 1930
Description	Freestanding cast-iron twin post box,. Oval-shaped plan, having moulded plinth, shallow domed cap with moulded cap, and fluted cornice. Paired letter slots and raised lettering 'Post Office' between mouldings to neck. Raised 'P&T' monogram to central panel. Curved doors to either side with integrated handles. Located on footpath at junction of South Great George's Street and Fade Street. This well-preserved example of an early Free State pillar post box is prominently located on junction of South Great George's Street and Fade Street. It provides an aesthetically pleasing focal point on the streetscape outside the South City Markets. Still in active use, the double design is found elsewhere in the city centre and is indicative of its high volume of use. It is a high-quality example of mass-produced cast-ironwork dating to the early part of the twentieth century. The Gaelic lettering was used on public infrastructure in the early years of the Irish Republic, and is a subtle reminder of the promotion of a sense of national identity in the decades following Independence
Significance Rating	Regional
Categories of Special Interest	Architectural, Social, Technical,
Sensitivity	Medium
Sources	DCC 2007a2016, 2021 Dublin Civic Trust 2004, NIAH 2020a, O'Connell 1975, Ferguson 2009, Field Survey
Photographs	

Section: Tallaght Road to Rathfarnham Road


Identification No.	CBC1012PB001
Legal Status	In the boundary wall of a protected structure
Location	Located in the boundary wall to Terenure College.
Date of Construction	c. 1905,
Description	Wall-mounted cast-iron post box, with crown above blocked up letter slot and royal monogram of Edward VII, and 'Post Office' in raised lettering to door. Maker's mark 'W. T. ALLEN & CO LONDON Similar to NIAH 50030162 and 50080463
Significance Rating	Regional
Categories of Special Interest	Architectural, Social, Technical,
Sensitivity	Medium
Sources	DCC 2022, Dublin Civic Trust 2004, NIAH 2020a, O'Connell 1975, Ferguson 2009, Field Survey
Photographs	


Identification No.	CBC1012PB013
Legal Status	Not Protected
Location	12 Rathdown Drive
Date of Construction	c.1890
Description	Pillar post box Freestanding cast-iron post box, installed. Round on plan with shallow domed cap, moulded corona and single letter slot between two neck mouldings with raised letters 'POST' and 'BOX'. Raised and framed notice below slot with raised monogram 'VR' to curved hinged door with plinth moulding below. Maker's name in raised lettering 'Handyside & Co' of Derby. Similar to NIAH 50010954 and 50011080
Significance Rating	Regional
Categories of Special Interest	Architectural, Social, Technical,
Sensitivity	Medium
Sources	DCC 2022, Dublin Civic Trust 2004, NIAH 2020a, O'Connell 1975, Ferguson 2009, Field Survey
Photographs	

Identification No.	CBC1012PB002
Legal Status	located in the boundary wall 99 Templeogue Road
Location	Not Protected
Date of Construction	c. 1905,
Description	Wall-mounted cast-iron post box, with crown above blocked up letter slot and royal monogram of Edward VII, and 'Post Office' in raised lettering to door. Maker's mark 'W. T. ALLEN & CO LONDON. Similar to NIAH 50030162 and 50080463
Significance Rating	Regional
Categories of Special Interest	Architectural, Social, Technical,
Sensitivity	Medium
Sources	SDCC 2004, 2022, DCC 2007a, 2007b, 2013, 2016, 2021 Dublin Civic Trust 2004, NIAH 2020a, O'Connell 1975, Ferguson 2009, Field Survey
Photographs	

2.8.2 Lamp posts


Section: Nutgrove Avenue to Terenure Road North


Identification No.	CBC1012LP006,CBC1012LP007,CBC1012LP008,CBC1012LP009	
Legal Status	Within Rathfarnham Architectural Conservation Area	
Location	1 Rathfarnham Road, 2a Castle Court, Wolfe Tone Terrace, Main Street Rathfarnham	
Date of Construction	modern	
Description	4 No. Reproduction lamp post. it has the light fitting is suspended at right angles to the pole. Base is not fluted but has moulded string courses. There is a service panel at the base.	
Significance Rating	Local	
Categories of Special Interest	Architectural, Artistic, Technical,	
Sensitivity	Low	
Sources	SDCC 2022, Field Survey	
Photographs		


Identification No.	CBC1012LP010, CBC1012LP011, CBC1012LP012, CBC1012LP013	
Legal Status	Not Protected	
Location	Rathfarnham Road	
Date of Construction	modern	
Description	4 No. Reproduction lamp post. it has the light fitting is suspended at right angles to the pole. Base is not fluted but has moulded string courses. There is a service panel at the base.	
Significance Rating	Local	
Categories of Special Interest	Architectural, Artistic, Technical,	
Sensitivity	Low	
Sources	SDCC 2022, DCC 2022, Field Survey	
Photographs		


Section: Terenure Road North to Charleville Road


Identification No.	CBC1012LP014, CBC1012LP015, CBC1012LP016, CBC1012LP017, CBC1012LP018, CBC1012LP019, CBC1012LP020, CBC1012LP021, CBC1012LP022,	
Legal Status	Not Protected	
Location	Terenure Road North	
Date of Construction	modern	
Description	9 No. Reproduction lamp post. it has the light fitting is suspended at right angles to the pole. Base is not fluted but has moulded string courses. There is a service panel at the base.	
Significance Rating	Local	
Categories of Special Interest	Architectural, Artistic, Technical,	
Sensitivity	Low	
Sources	DCC 2022, Field Survey	
Photographs		


Identification No.	CBC1012LP023 DCIHR 181503001	
Legal Status	Not Protected	
Location	21 Terenure Road North	
Date of Construction	Erected 1899.	
Description	1 No. Freestanding cast-iron tram standard with fluted and moulded neck and base. Erected 1899. Bracket and lamp are modern and plain. Freestanding cast-iron tram standards Associated with the number 16 and number 17 trams which ran from Whitehall to Terenure and Rathfarnham via Harold's Cross. The Dublin tramway system was in its day seen as the most significant of its type in Europe and had the seventh longest electric tramway network in the world.	
Significance Rating	Regional	
Categories of Special Interest	Architectural, Artistic, Technical,	
Sensitivity	Medium	
Sources	DCC 2003 to 2009, 2022, Archiseek, 2020b, Bielenberg 1998, Corcoran 2008, Dublin Civic Trust 2004, Kilroy 1996, O'Connell 1975, Field Survey	
Photographs		


Identification No.	CBC1012LP024, CBC1012LP025	
Legal Status	Not Protected	
Location	Brighton Square	
Date of Construction	c 1915.	
Description	2 No. Swan Neck lamp standards erected by Dublin Corporation Between c 1915 and 1944. Large Freestanding cast-iron lamp standard with fluted and moulded base art deco wrought iron bracket with Shamrock motif	
Significance Rating	Regional	
Categories of Special Interest	Architectural, Artistic, Technical,	
Sensitivity	Medium	
Sources	DCC 2003 to 2009, 2022, Archiseek, 2020b, Cassidy 2020b, 2020c, Cornwall 2020a, 2020b, Dublin Civic Trust 2004, Naylor 2020, O'Connell 1975, Stiff 2020, Field Survey	
Photographs		


Identification No.	CBC1012LP026	
Legal Status	Not Protected	
Location	332 Harold's Cross Road	
Date of Construction	c 1935	
Description	1 No. Concrete lamp posts. They consist of a tapering post rising from a wider base, meeting a single or double-headed bracket at the neck, supporting a single lantern or splitting to hold two lanterns. the bracket is a dark greyish brown concrete flecked with aggregate, stepping up symmetrically in an art deco style, and branching into thin arms. It was made by Sofrapel in France, with the lanterns ('the Dublin lantern') by Holophane. Similar to NIAH Reg No: 50030341	
Significance Rating	Regional	
Categories of Special Interest	Architectural, Artistic, Technical,	
Sensitivity	Medium	
Sources	DCC 2003 to 2009, 2022, Archiseek, 2020b, Cassidy 2020b, 2020c, Cornwall 2020a, 2020b, Dublin Civic Trust 2004, Naylor 2020, O'Connell 1975, Stiff 2020, Field Survey	
Photographs		


Identification No.	CBC1012LP027, CBC1012LP028	
Legal Status	Not Protected	
Location	Waverly Terrace	
Date of Construction	c 1935	
Description	2 No. Concrete lamp posts c 1935. They consist of a tapering post rising from a wider base, meeting a single or double-headed bracket at the neck, supporting a single lantern or splitting to hold two lanterns. the bracket is a dark greyish brown concrete flecked with aggregate, stepping up symmetrically in an art deco style, and branching into thin arms. It was made by Sofrapel in France, with the lanterns ('the Dublin lantern') by Holophane. Similar to NIAH Reg No: 50030341	
Significance Rating	Regional	
Categories of Special Interest	Architectural, Artistic, Technical,	
Sensitivity	Medium	
Sources	DCC 2003 to 2009, 2022, Archiseek, 2020b, Cassidy 2020b, 2020c, Cornwall 2020a, 2020b, Dublin Civic Trust 2004, Naylor 2020, O'Connell 1975, Stiff 2020, Field Survey	
Photographs		


Identification No.	CBC1012LP031
Legal Status	Not Protected
Location	235 Harold's Cross Road
Date of Construction	c 1915.
Description	1 No. Swan Neck lamp standard erected by Dublin Corporation Between c 1915. and 1944. Large Freestanding cast-iron lamp standard with fluted and moulded base art deco wrought iron bracket with Shamrock motif
Significance Rating	Regional
Categories of Special Interest	Architectural, Artistic, Technical,
Sensitivity	Medium
Sources	DCC 2003 to 2009, 2022, Archiseek, 2020b, Cassidy 2020b, 2020c, Cornwall 2020a, 2020b, Dublin Civic Trust 2004, Naylor 2020, O'Connell 1975, Stiff 2020, Field Survey
Photographs	


Identification No.	CBC1012LP118, CBC1012LP119, CBC1012LP029, CBC1012LP030,CBC1012LP032, DCIHR 181503001
Legal Status	Not Protected
Location	Harold's Cross Road
Date of Construction	Erected 1899.
Description	5 No. Freestanding cast-iron tram standard with fluted and moulded neck and base. Bracket and lamp are modern and plain. Associated with the number 16 and number 17 trams which ran from Whitehall to Terenure and Rathfarnham via Harold's Cross. The Dublin tramway system was in its day seen as the most significant of its type in Europe and had the seventh longest electric tramway network in the world.
Significance Rating	Regional
Categories of Special Interest	Architectural, Artistic, Technical,
Sensitivity	Medium
Sources	DCC 2003 to 2009, 2022, Archiseek, 2020b, Bielenberg 1998, Corcoran 2008, Dublin Civic Trust 2004, Kilroy 1996, O'Connell 1975, Field Survey
Photographs	


Identification No.	CBC1012LP033, CBC1012LP034, CBC1012LP035, CBC1012LP036, CBC1012LP037,
Legal Status	Not Protected
Location	Terenure Road East
Date of Construction	modern
Description	5 No. Reproduction lamp posts. They have the light fitting is suspended at right angles to the pole. Base is not fluted but has moulded string courses. Light fitting is suspended at right angles to the pole. There is a service panel at the base.
Significance Rating	Local
Categories of Special Interest	Architectural, Artistic, Technical,
Sensitivity	Low
Sources	DCC 2022, Field Survey
Photographs	

Identification No.	CBC1012LP038, CBC1012LP039
Legal Status	Not Protected
Location	Terenure Road East
Date of Construction	modern
Description	2 No. Reproduction lamp posts. They have a finial to top, scrolled neck, and lantern.
Significance Rating	Local
Categories of Special Interest	Architectural, Artistic, Technical,
Sensitivity	Low
Sources	DCC 2022, Field Survey
Photographs	


Identification No.	CBC1012LP040
Legal Status	Not Protected
Location	Lamp post at 1 Orwell Road
Date of Construction	modern
Description	1 No. Reproduction lamp post. it has a finial to top, scrolled neck, and lantern.
Significance Rating	Local
Categories of Special Interest	Architectural, Artistic, Technical,
Sensitivity	Low
Sources	DCC 2022, Field Survey
Photographs	


Identification No.	CBC1012LP121
Legal Status	Not Protected
Location	49 Highfield Road
Date of Construction	Modern
Description	1 No. Reproduction Rathmines type freestanding cast-iron lamp standard with moulded neck and base with service hatch featuring Dublin City coat of arms. The Swan-neck head with spiral motifs and foliate details, set on circular-profile column having raised finial and banding has been replaced with a contemporary lamp.
Significance Rating	local
Categories of Special Interest	Architectural, Artistic, Technical,
Sensitivity	Low
Sources	DCC 2003 to 2009, 2022, Archiseek, 2020b, Cassidy 2020b, 2020c, Cornwall 2020a, 2020b, Dublin Civic Trust 2004, Naylor 2020, O'Connell 1975, Stiff 2020, Field Survey
Photographs	


Identification No.	CBC1012LP041	
Legal Status	Not Protected	
Location	45 Highfield Road	
Date of Construction	Modern	
Description	1 No. Reproduction lamp post. it has a finial to top, scrolled neck, and lantern.	
Significance Rating	local	
Categories of Special Interest	Architectural, Artistic, Technical,	
Sensitivity	Low	
Sources	DCC 2003 to 2009, 2022, Archiseek, 2020b, Cassidy 2020b, 2020c, Cornwall 2020a, 2020b, Dublin Civic Trust 2004, Naylor 2020, O'Connell 1975, Stiff 2020, Field Survey	
Photographs		


Identification No.	CBC1012LP042, CBC1012LP043	
Legal Status	Not Protected	
Location	Rathgar Road	
Date of Construction	Modern	
Description	2 No. They have a finial to top, scrolled neck, and lantern. The one in the centre of the junction with Highfield Road is double headed	
Significance Rating	local	
Categories of Special Interest	Architectural, Artistic, Technical,	
Sensitivity	Low	
Sources	DCC 2003 to 2009, 2022, Archiseek, 2020b, Cassidy 2020b, 2020c, Cornwall 2020a, 2020b, Dublin Civic Trust 2004, Naylor 2020, O'Connell 1975, Stiff 2020, Field Survey	
Photographs		


Section: Charleville Road to Dame Street


Identification No.	CBC1012LP120	
Legal Status	Not Protected	
Location	Grosvenor Road	
Date of Construction	c.1880,	
Description	Remains of a lamp post. With a fluted and moulded base. Possibly a vent pipe or gas lamp.	
Significance Rating	Regional importance	
Categories of Special Interest	Architectural, Artistic, Technical,	
Sensitivity	Medium	
Sources	DCC 2003 to 2009, 2022, Archiseek, 2020b, Cassidy 2020b, 2020c, Cornwall 2020a, 2020b, Dublin Civic Trust 2004, Naylor 2020, O'Connell 1975, Stiff 2020, Field Survey	
Photographs		


Identification No.	CBC1012LP044
Legal Status	Not Protected
Location	Rathmines Road Upper/Rathmines Road Lower/Rathgar Road Junction
Date of Construction	erected c.1870,
Description	1 No. Variant of the Scotch Standard retaining the base. Freestanding cast-iron gas lamp standard. Comprising acanthus-detailed shaft on round-plan pedestal having decorative ironwork with Dublin Corporation motto and crest. It is topped with five gas lanterns.. Converted to use electricity. Motto of city on base of pedestal 'Obediencia Civium Urbis Felicitas' which means 'The citizens' obedience is the city's happiness'. Similar example in Buckingham street NIAH 50010116
Significance Rating	Regional importance
Categories of Special Interest	Architectural, Artistic, Technical,
Sensitivity	Medium
Sources	DCC 2003 to 2009, 2022, Archiseek, 2020b, Cassidy 2020b, 2020c, Cornwall 2020a, 2020b, Dublin Civic Trust 2004, Naylor 2020, O'Connell 1975, Stiff 2020, Field Survey
Photographs	


Identification No.	CBC1012LP045, CBC1012LP046, CBC1012LP047, CBC1012LP048, CBC1012LP049, CBC1012LP050, CBC1012LP051, CBC1012LP052, CBC1012LP053, CBC1012LP054, CBC1012LP121
Legal Status	Located within a Conservation area. It is indicated as an area hatched in red. Protected under Policy BHA9 of the Dublin City Development Plan (DCC 2022).
Location	Richmond Street South
Date of Construction	modern
Description	11 no. Reproduction Rathmines type freestanding cast-iron lamp standard with moulded neck and base with service hatch featuring Dublin City coat of arms. Features a Swan-neck head with spiral motifs and foliate details, set on circular-profile column having raised finial and banding. Made in Hammond Lane.
Significance Rating	Regional importance
Categories of Special Interest	Architectural, Artistic, Technical,
Sensitivity	Medium
Sources	DCC 2003 to 2009, 2022, Archiseek, 2020b, Cassidy 2020b, 2020c, Cornwall 2020a, 2020b, Dublin Civic Trust 2004, Naylor 2020, O'Connell 1975, Stiff 2020, Field Survey
Photographs	


Identification No.	CBC1012LP058
Legal Status	Located within a Conservation area. It is indicated as an area hatched in red. Protected under Policy BHA9 of the Dublin City Development Plan (DCC 2022).
Location	26 Harcourt Road
Date of Construction	1940-1950
Description	1 No. Variant of the Swan neck standard with larger more stylised shamrock motif Erected by Dublin Corporation 1940-1950. The base features the city coat of arms circular-profile column having raised finial and banding. Made in Hammond Lane.
Significance Rating	Regional importance
Categories of Special Interest	Architectural, Artistic, Technical,
Sensitivity	Medium
Sources	DCC 2003 to 2009, 2022, Archiseek, 2020b, Cassidy 2020b, 2020c, Cornwall 2020a, 2020b, Dublin Civic Trust 2004, Naylor 2020, O'Connell 1975, Stiff 2020, Field Survey
Photographs	


Identification No.	CBC1012LP061
Legal Status	Located within a Conservation area. It is indicated as an area hatched in red. Protected under Policy BHA9 of the Dublin City Development Plan (DCC 2022).
Location	Camden Street Lower
Date of Construction	c.1900,
Description	1 No. Freestanding cast-iron gas lamp standard, comprising chamfered square pedestal with foliated shaft, decorative double lamp fitting above. Similar example in Malahide NIAH 11344035
Significance Rating	Regional importance
Categories of Special Interest	Architectural, Artistic, Technical,
Sensitivity	Medium
Sources	DCC 2003 to 2009, 2022, Archiseek, 2020b, Cassidy 2020b, 2020c, Cornwall 2020a, 2020b, Dublin Civic Trust 2004, Naylor 2020, O'Connell 1975, Stiff 2020, Field Survey
Photographs	


Identification No.	CBC1012LP063
Legal Status	Located within a Conservation area. It is indicated as an area hatched in red. Protected under Policy BHA9 of the Dublin City Development Plan (DCC 2022).
Location	Grantham House, Grantham Street
Date of Construction	Between 1920 and 1944
Description	1 No. Swan Neck lamp standard, erected by Dublin Corporation. Large Freestanding cast-iron lamp standard with fluted and moulded base. Head is a modern. Similar to NIAH 50080197
Significance Rating	Regional importance
Categories of Special Interest	Architectural, Artistic, Technical,
Sensitivity	Medium
Sources	DCC 2003 to 2009, 2022, Archiseek, 2020b, Cassidy 2020b, 2020c, Cornwall 2020a, 2020b, Dublin Civic Trust 2004, Naylor 2020, O'Connell 1975, Stiff 2020, Field Survey
Photographs	


Identification No.	CBC1012LP067
Legal Status	Located within a Conservation area. It is indicated as an area hatched in red. Protected under Policy BHA9 of the Dublin City Development Plan (DCC 2022).
Location	Charlotte Way
Date of Construction	modern
Description	1 No. Reproduction Rathmines type freestanding cast-iron lamp standard with moulded neck and base with service hatch featuring Dublin City coat of arms. Features a Swan-neck head with spiral motifs and foliate details, set on circular-profile column having raised finial and banding. Made in Hammond Lane.
Significance Rating	Regional importance
Categories of Special Interest	Architectural, Artistic, Technical,
Sensitivity	Medium
Sources	DCC 2003 to 2009, 2022, Archiseek, 2020b, Cassidy 2020b, 2020c, Cornwall 2020a, 2020b, Dublin Civic Trust 2004, Naylor 2020, O'Connell 1975, Stiff 2020, Field Survey
Photographs	


Identification No.	CBC1012LP062, CBC1012LP064, CBC1012LP065, CBC1012LP066, CBC1012LP068, CBC1012LP069, CBC1012LP070, CBC1012LP071, CBC1012LP072, CBC1012LP074, CBC1012LP075, CBC1012LP076, CBC1012LP077, CBC1012LP078, CBC1012LP079, CBC1012LP080 CBC1012LP062, CBC1012LP064, CBC1012LP065, CBC1012LP066, CBC1012LP068, CBC1012LP069, CBC1012LP070, CBC1012LP071, CBC1012LP072, CBC1012LP074, CBC1012LP075, CBC1012LP076, CBC1012LP077, CBC1012LP078, CBC1012LP079, CBC1012LP080
Legal Status	Located within a Conservation area. It is indicated as an area hatched in red. Protected under Policy BHA9 of the Dublin City Development Plan (DCC 2022).
Location	Camden Street Lower
Date of Construction	modern
Description	16 No. Reproduction Rathmines type freestanding cast-iron lamp standard with moulded neck and base with service hatch featuring Dublin City coat of arms. Features a Swan-neck head with spiral motifs and foliate details, set on circular-profile column having raised finial and banding. Made in Hammond Lane.
Significance Rating	Regional importance
Categories of Special Interest	Architectural, Artistic, Technical,
Sensitivity	Medium
Sources	DCC 2003 to 2009, 2022, Archiseek, 2020b, Cassidy 2020b, 2020c, Cornwall 2020a, 2020b, Dublin Civic Trust 2004, Naylor 2020, O'Connell 1975, Stiff 2020, Field Survey
Photographs	

Identification No.	CBC1012LP081, CBC1012LP082, CBC1012LP083, CBC1012LP084, CBC1012LP085, CBC1012LP086, CBC1012LP087
Legal Status	Located within a Conservation area. It is indicated as an area hatched in red. Protected under Policy BHA9 of the Dublin City Development Plan (DCC 2022).
Location	Wexford Street
Date of Construction	modern
Description	7 No. Reproduction Rathmines type freestanding cast-iron lamp standard with moulded neck and base with service hatch featuring Dublin City coat of arms. Features a Swan-neck head with spiral motifs and foliate details, set on circular-profile column having raised finial and banding. Made in Hammond Lane.
Significance Rating	Regional importance
Categories of Special Interest	Architectural, Artistic, Technical,
Sensitivity	Medium
Sources	DCC 2003 to 2009, 2022, Archiseek, 2020b, Cassidy 2020b, 2020c, Cornwall 2020a, 2020b, Dublin Civic Trust 2004, Naylor 2020, O'Connell 1975, Stiff 2020, Field Survey
Photographs	


Identification No.	CBC1012LP088, CBC1012LP089, CBC1012LP090, CBC1012LP091
Legal Status	Located within a Conservation area. It is indicated as an area hatched in red. Protected under Policy BHA9 of the Dublin City Development Plan (DCC 2022).
Location	Redmond's Hill
Date of Construction	modern
Description	4 No. Reproduction Rathmines type freestanding cast-iron lamp standard with moulded neck and base with service hatch featuring Dublin City coat of arms. Features a Swan-neck head with spiral motifs and foliate details, set on circular-profile column having raised finial and banding. Made in Hammond Lane.
Significance Rating	Regional importance
Categories of Special Interest	Architectural, Artistic, Technical,
Sensitivity	Medium
Sources	DCC 2003 to 2009, 2022, Archiseek, 2020b, Cassidy 2020b, 2020c, Cornwall 2020a, 2020b, Dublin Civic Trust 2004, Naylor 2020, O'Connell 1975, Stiff 2020, Field Survey
Photographs	


Identification No.	CBC1012LP092, CBC1012LP093, CBC1012LP094, CBC1012LP095, CBC1012LP096, CBC1012LP097, CBC1012LP098, CBC1012LP099, CBC1012LP100, CBC1012LP101, CBC1012LP103, CBC1012LP104,
Legal Status	Located within a Conservation area. It is indicated as an area hatched in red. Protected under Policy BHA9 of the Dublin City Development Plan (DCC 2022).
Location	Aungier Street
Date of Construction	modern
Description	12 No. Reproduction Rathmines type freestanding cast-iron lamp standard with moulded neck and base with service hatch featuring Dublin City coat of arms. Features a Swan-neck head with spiral motifs and foliate details, set on circular-profile column having raised finial and banding. Made in Hammond Lane.
Significance Rating	Regional importance
Categories of Special Interest	Architectural, Artistic, Technical,
Sensitivity	Medium
Sources	DCC 2003 to 2009, 2022, Archiseek, 2020b, Cassidy 2020b, 2020c, Cornwall 2020a, 2020b, Dublin Civic Trust 2004, Naylor 2020, O'Connell 1975, Stiff 2020, Field Survey
Photographs	


Identification No.	CBC1012LP102,
Legal Status	Located within a Conservation area. It is indicated as an area hatched in red. Protected under Policy BHA9 of the Dublin City Development Plan (DCC 2022).
Location	Opposite 20 Stephen Street Upper
Date of Construction	modern
Description	1 No. Reproduction Rathmines type lamp post
Significance Rating	Regional importance
Categories of Special Interest	Architectural, Artistic, Technical,
Sensitivity	Medium
Sources	DCC 2003 to 2009, 2022, Archiseek, 2020b, Cassidy 2020b, 2020c, Cornwall 2020a, 2020b, Dublin Civic Trust 2004, Naylor 2020, O'Connell 1975, Stiff 2020, Field Survey
Photographs	


Identification No.	CBC1012LP105, CBC1012LP106, CBC1012LP107, CBC1012LP108, CBC1012LP109, CBC1012LP110, CBC1012LP111, CBC1012LP112, CBC1012LP113, CBC1012LP114, CBC1012LP115, CBC1012LP116,
Legal Status	Most of which are within the South City Retail Quarter Architectural Conservation Area
Location	South Great George's Street
Date of Construction	modern
Description	12 No. Reproduction Rathmines type freestanding cast-iron lamp standard with moulded neck and base with service hatch featuring Dublin City coat of arms. Features a Swan-neck head with spiral motifs and foliate details, set on circular-profile column having raised finial and banding. Made in Hammond Lane.
Significance Rating	Regional importance
Categories of Special Interest	Architectural, Artistic, Technical,
Sensitivity	Medium
Sources	DCC 2003 to 2009, 2022, Archiseek, 2020b, Cassidy 2020b, 2020c, Cornwall 2020a, 2020b, Dublin Civic Trust 2004, Naylor 2020, O'Connell 1975, Stiff 2020, Field Survey
Photographs	


Section: Tallaght Road to Rathfarnham Road

Identification No.	CBC1012LP122, CBC1012LP123, CBC1012LP124, CBC1012LP125, CBC1012LP126, CBC1012LP127, CBC1012LP128, CBC1012LP129	
Legal Status	Not Protected	
Location	Rathdown Drive	
Date of Construction	Between 1920 and 1944	
Description	8 No. Swan Neck lamp standards erected by Dublin Corporation Large Freestanding cast-iron lamp standard with fluted and moulded base art deco wrought iron bracket with Shamrock motif. Similar to Reg No: 50080197	
Significance Rating	Regional importance	
Categories of Special Interest	Architectural, Artistic, Technical,	
Sensitivity	Medium	
Sources	DCC 2003 to 2009, 2022, Archiseek, 2020b, Cassidy 2020b, 2020c, Cornwall 2020a, 2020b, Dublin Civic Trust 2004, Naylor 2020, O'Connell 1975, Stiff 2020, Field Survey	
Photographs		

Identification No.	CBC1012LP130,	
Legal Status	Not Protected	
Location	13 Rathdown Crescent	
Date of Construction	Between 1920 and 1944	
Description	1 No. Swan Neck lamp standards erected by Dublin Corporation Large Freestanding cast-iron lamp standard with fluted and moulded base art deco wrought iron bracket with Shamrock motif. Similar to Reg No: 11806014	
Significance Rating	Regional importance	
Categories of Special Interest	Architectural, Artistic, Technical,	
Sensitivity	Medium	
Sources	DCC 2003 to 2009, 2022, Archiseek, 2020b, Cassidy 2020b, 2020c, Cornwall 2020a, 2020b, Dublin Civic Trust 2004, Naylor 2020, O'Connell 1975, Stiff 2020, Field Survey	
Photographs		


Identification No.	CBC1012LP131	
Legal Status	Not Protected	
Location	Rathdown Crescent	
Date of Construction	Between 1920 and 1944	
Description	1 No. lamp standard erected by Dublin Corporation. Large Freestanding cast-iron lamp standard with fluted and moulded base c 1915. Swan Neck Head replaced. Similar to Reg No: 11806014	
Significance Rating	Regional importance	
Categories of Special Interest	Architectural, Artistic, Technical,	
Sensitivity	Medium	
Sources	DCC 2003 to 2009, 2022, Archiseek, 2020b, Cassidy 2020b, 2020c, Cornwall 2020a, 2020b, Dublin Civic Trust 2004, Naylor 2020, O'Connell 1975, Stiff 2020, Field Survey	
Photographs		


Identification No.	CBC1012LP001	
Legal Status	Not protected	
Location	1-7 Templeogue Road	
Date of Construction	modern	
Description	1 No. Reproduction lamp post. it has the light fitting is suspended at right angles to the pole. Base is not fluted but has moulded string courses. There is a service panel at the base.	
Significance Rating	Local importance	
Categories of Special Interest	Architectural, Artistic, Technical,	
Sensitivity	Low	
Sources	DCC 2003 to 2009, 2022, Archiseek, 2020b, Cassidy 2020b, 2020c, Cornwall 2020a, 2020b, Dublin Civic Trust 2004, Naylor 2020, O'Connell 1975, Stiff 2020, Field Survey	
Photographs		

Identification No.	CBC1012LP002, CBC1012LP003, CBC1012LP004, CBC1012LP117	
Legal Status	Not protected	
Location	Terenure Place	
Date of Construction	modern	
Description	4 No. Reproduction lamp post. it has the light fitting is suspended at right angles to the pole. Base is not fluted but has moulded string courses. There is a service panel at the base.	
Significance Rating	Local importance	
Categories of Special Interest	Architectural, Artistic, Technical,	
Sensitivity	Low	
Sources	DCC 2003 to 2009, 2022, Archiseek, 2020b, Cassidy 2020b, 2020c, Cornwall 2020a, 2020b, Dublin Civic Trust 2004, Naylor 2020, O'Connell 1975, Stiff 2020, Field Survey	
Photographs		


2.8.3 Statuary and Miscellaneous Street Furniture


Section: Nutgrove Avenue to Terenure Road North


Identification No.	CBC1012BTH391	
Legal Status	Located within Rathfarnham Architectural Conservation Area	
Location	Main Street, Rathfarnham	
Date of Construction	2003	
Description	Statue of Anne Devlin (1780 - 1851) by Clodagh Emoe at the entrance of Rathfarnham village, erected by Robert Emmet Association, Ann Devlin Association and South Dublin County Council in with funding from the Dept. of Environment Heritage and Local Government. Anne Devlin was born in Wicklow in 1780. Anne Devlin was Robert Emmet's housekeeper but also played a crucial part in the uprising as his accomplice. After the rebellion, Devlin was imprisoned in Kilmainham jail and despite being tortured did not disclose details of those participating in the rebellion. She spent three years in prison suffering harsh conditions and on release went to live in poverty in The Liberties area of Dublin. The sculpture adds a historical landmark to the village and commemorates one of Rathfarnham's past inhabitants and the key part she played in Irish history. In his address to the several hundred in attendance at the unveiling ceremony in Rathfarnham, guest speaker, Robert Ballagh, artist, said: "There is a dearth of statues in Ireland to noted Irish figures in general and Irish women in particular.	
Significance Rating	Regional	
Categories of Special Interest	Artistic, Historic Cultural	
Sensitivity	Medium	
Sources	SDCC 2004, 2016, 2020c, 2021, Field Survey	
Photographs		


Identification No.	NIAH 11211001	
Legal Status	Located within Rathfarnham Architectural Conservation Area	
Location	1 Main Street, Rathfarnham	
Date of Construction	dated 1912,	
Description	Cast-iron vent pipe, with bulbous base. 'S.D. R.D.C.' logo and manufacturer's name plate to north side. The cast-iron vent pipe which adds character to the streetscape and is a valuable element of the area's former infrastructure.	
Significance Rating	Regional	
Categories of Special Interest	Artistic, Scientific, Technical	
Sensitivity	Medium	
Sources	SDCC 2004, 2016, 2020c, 2021, DELG 2002, NIAH 2020a, Dublin Public Libraries 2020b, Field Survey	
Photographs		


Section: Terenure Road North to Charleville Road

Identification No.	CBC1012BTH071	
Legal Status	Not protected	
Location	105 Terenure Road North	
Date of Construction	date 1912,	
Description	Cast-iron vent pipe, with bulbous base. 'S.D. R.D.C.' logo and manufacturer's name plate to side	
Significance Rating	Regional	
Categories of Special Interest	Artistic, Scientific, Technical	
Sensitivity	Medium	
Sources	DCC 2022, DELG 2002, NIAH 2020a, Dublin Public Libraries 2020b, O'Connell 1975, Field Survey	
Photographs		


Identification No.	CBC1012MS001	
Legal Status	Not protected	
Location	Corner of Harold's Cross Road and Tivoli Avenue	
Date of Construction	After 1847 when townships were established	
Description	1847 Township of Rathmines Boundary Marker. It indicates the edge of boundary or Rathmines Township and South Dublin Rural District Council.	
Significance Rating	Regional	
Categories of Special Interest	Social, Technical	
Sensitivity	Medium	
Sources	DCC2019, 2022, DELG 2002, NIAH 2020a, Archiseek 2020a, Broadsheet 2019, Dublin Inquirer 2020, Maguire 2018, Mulvaney 2019, O'Connell 1975, Wilson 2020, Field Survey	
Photographs		


Identification No.	CBC1012MS02	
Legal Status	Not protected	
Location	69-71 Terenure Road East	
Date of Construction	After 1847 when townships were established	
Description	1847 Township of Rathmines Boundary Marker. It indicates the edge of boundary or Rathmines Township and South Dublin Rural District Council.	
Significance Rating	Regional	
Categories of Special Interest	Social, Technical	
Sensitivity	Medium	
Sources	DCC2019, 2022, DELG 2002, NIAH 2020a, Archiseek 2020a, Broadsheet 2019, Dublin Inquirer 2020, Maguire 2018, Mulvaney 2019, O'Connell 1975, Wilson 2020, Field Survey	
Photographs		

Identification No.	CBC1012BTH146
Legal Status	Not protected
Location	2 Terenure Road East
Date of Construction	date 1912,
Description	Cast-iron vent pipe, with bulbous base. 'S.D. R.D.C.' logo and manufacturer's name plate to side.
Significance Rating	Regional
Categories of Special Interest	Artistic, Scientific, Technical
Sensitivity	Medium
Sources	DCC 2022, DELG 2002, NIAH 2020a, Dublin Public Libraries 2020b, O'Connell 1975, Field Survey
Photographs	

Identification No.	CBC1012MS04
Legal Status	Not protected
Location	60 Terenure Road East, north side
Date of Construction	c.1850
Description	Cast-iron milestone plaque, inscribed 'G.P.O. 3 Miles' c.1850, set into granite plinth, all set into rubble wall.
Significance Rating	Regional
Categories of Special Interest	Artistic, Social, Technical
Sensitivity	Medium
Sources	DCC2019, 2022, DELG 2002, NIAH 2020a, Archiseek 2020a, Broadsheet 2019, Dublin Inquirer 2020, Maguire 2018, Mulvaney 2019, O'Connell 1975, Wilson 2020, Field Survey
Photographs	


Section: Charleville Road to Dame Street

Identification No.	CBC1012BTH392
Legal Status	Within a Conservation Area. Protected under Policy BHA9 of the Dublin City Development Plan (DCC 2022).
Location	Camden Street
Date of Construction	Late 19 th or early 20 th century
Description	Electrical cabinet/utility box with hipped top and fielded or raised panels to doors.
Significance Rating	Local
Categories of Special Interest	Architectural, Artistic, Historic Cultural
Sensitivity	Low
Sources	DCC 2022, DELG 2002, NIAH 2020a, Archiseek 2020a, Dublin Civic Trust 2004, 2019, O'Connell 1975, Field Survey
Photographs	


Identification No.	NIAH 50910309
Legal Status	Within an Architectural Conservation Area.
Location	3 George's Street
Date of Construction	installed 1961,
Description	Why go bald' Neon advertising sign on north side wall of No. 3 South Great George's Street. Lettering 'Why Go Bald' with face of man above sign. Lighting of sign alternates between frown and smile. Attached to side elevation and return of three-storey building on South Great George's Street. A noted landmark and quirky feature on South Great George's Street. It adds colour and interest to the streetscape. Restored 1999 by Taylor Signs, who originally erected it.
Significance Rating	Regional
Categories of Special Interest	Architectural, Artistic, Historic Cultural
Sensitivity	Medium
Sources	DCC 2007a, 2022, DELG 2002, NIAH 2020a, Archiseek 2020a, Dublin Civic Trust 2004Field Survey
Photographs	


Identification No.	CBC1012BTH487
Legal Status	Located within an Architectural Conservation Area
Location	Dame Lane
Date of Construction	2011
Description	Car Shaped Bicycle racks installed by Dublin City Council as part of its BETA project to provide cycle parking in 2011. It is similar to those installed in London by Cyclehoop which were commissioned for the London Festival of Architecture in 2011 and David Byrne's art bike racks that were installed in New York
Significance Rating	Local
Categories of Special Interest	Artistic Cultural
Sensitivity	Low
Sources	DCC 2007a, 2022, DELG 2002, NIAH 2020a, Archiseek 2020a, Dublin Civic Trust 2004, Zimmer 2011, Condon 2019, McNally 2016, Field Survey
Photographs	


Section: Tallaght Road to Rathfarnham Road

Identification No.	CBC1012BTH390
Legal Status	Not protected
Location	Templeogue Road / Springfield Avenue
Date of Construction	mid to late 20 th century
Description	Marian Statue of Virgin Mary on a polished stone plinth with the inscription, 'Behold Your Mother'. Many were erected in public housing areas built in and around the Marian Year of 1954 or between 1950 to 1990
Significance Rating	Local
Categories of Special Interest	Artistic, Historic Cultural
Sensitivity	Low
Sources	DCC 2022, SDCC 2020c, 2022, DELG 2002, NIAH 2020a, Archiseek 2020a, O'Mahony Field Survey
Photographs	

Identification No.	CBC1012BTH006
---------------------------	----------------------

Legal Status	Not protected	
Location	186A Templeogue Road	
Date of Construction	Erected by South Dublin County Council in 2007	
Description	Sculpture 'Love All' by Rachel Joynt. A revolving Cast Bronze globe 1.10m in Diameter that at first glance is like a tennis ball and on closer inspection is suggestive of a miniature world depicting a meandering river, bridges, houses and mountains.	
Significance Rating	Regional	
Categories of Special Interest	Artistic, Cultural	
Sensitivity	Medium	
Sources	SDCC 2020c, 2022, Field Survey	
Photographs		

Identification No.	CBC1012BTH007	
Legal Status	Not protected	
Location	Rathdown Drive, Templeogue Road	
Date of Construction	built in 1900	
Description	Plaque inscribed 'Dublin City Council, Stone Depot' in rubble wall. The wall is set back from the road as it was in 1910 when the 25" Ordinance Survey map was published	
Significance Rating	Regional	
Categories of Special Interest	Architectural, Artistic, Historic Cultural	
Sensitivity	Medium	
Sources	DCC 2022, OSI 1910, Field Survey	
Photographs		

Identification No.	CBC1012MS03	
Legal Status	Not protected	
Location	Templeogue Road, opposite Bushy Park	
Date of Construction	c.1850	
Description	Milestone. Iron plaque in stone marker inscribed 'G.P.O. Dublin 4 Miles' and has an OS bench mark.	
Significance Rating	Regional	
Categories of Special Interest	Artistic, Social, Technical	
Sensitivity	Medium	
Sources	DCC2019, 2022, DELG 2002, NIAH 2020a, Archiseek 2020a, Broadsheet 2019, Dublin Inquirer 2020, Maquire 2018, Mulvaney 2019, O'Connell 1975, Wilson 2020, Field Survey	
Photographs		

2.8.4 Paving and surface Treatments


Table 2.3: Paving and Surface Treatments


Section	ID	Location	Description	Significance and Sensitivity
Terenure Road North to Charleville Road	CBC1012BTH404	Terenure Road East North side	Granite kerbing to footpaths	Regional Importance, Medium Sensitivity
	CBC1012BTH405	Terenure Road East South side	Granite kerbing to footpaths	Regional Importance, Medium Sensitivity
	CBC1012BTH401	Terenure Road East south side	Granite kerbing to footpaths	Regional Importance, Medium Sensitivity
	CBC1012BTH402	Terenure Road East, north side	Granite kerbing to footpaths	Regional Importance, Medium Sensitivity
	CBC1012BTH403	Rathgar Road, north side	Granite kerbing to footpaths	Regional Importance, Medium Sensitivity
	CBC1012BTH163	Rathgar Road, traffic island	Granite kerbing to footpaths	Regional Importance, Medium Sensitivity
	CBC1012BTH400	Rathgar Road from Winton Avenue to Garville Avenue	Granite kerbing to footpaths	Regional Importance, Medium Sensitivity
	CBC1012BTH396	154-156b Rathgar Road	Limestone setts or cobbles to gutter	Regional Importance, Medium Sensitivity
	CBC1012BTH397	154-155b Rathgar Road	Granite kerbing to footpaths	Regional Importance, Medium Sensitivity
	CBC1012BTH398	Rathgar Road/Leicester Avenue junction	Granite kerbing to footpaths	Regional Importance, Medium Sensitivity
CBC1012BTH399	Church of Three Patrons Rathgar Road	Granite kerbing to footpaths	Regional Importance, Medium Sensitivity	
Charleville Road to Dame Street	CBC1012BTH406	Corner of Charleville Road	Granite kerbing to footpaths	Regional Importance, Medium Sensitivity
	CBC1012BTH407	Rathmines Road Upper	Granite kerbing to footpaths	Regional Importance, Medium Sensitivity
	CBC1012BTH408	Rathmines Road from Wynette Road to Leinster Square	Granite kerbing to footpaths	Regional Importance, Medium Sensitivity
	CBC1012BTH393	West side of Rathmines Road	Granite kerbing to footpaths	Regional Importance, Medium Sensitivity
	CBC1012BTH394	East side of Rathmines Road	Granite kerbing to footpaths	Regional Importance, Medium Sensitivity
	CBC1012BTH395	West side of Richmond Street South	Granite kerbing to footpaths	Regional Importance, Medium Sensitivity
	CBC1012BTH409	Portobello House, Richmond Street South	Cobbled surface	Regional Importance, Medium Sensitivity
	CBC1012BTH410	33 Richmond Street South	Cellar hatch	Regional Importance, Medium Sensitivity
	CBC1012BTH411	29 to 31 Richmond Street South	Granite paving	Regional Importance, Medium Sensitivity
	CBC1012BTH412	30 Richmond Street South	Glazed cellar light	Regional Importance, Medium Sensitivity
	CBC1012BTH413	29 Richmond Street South	Cellar hatch	Regional Importance, Medium Sensitivity
	CBC1012BTH414	28 Richmond Street South	Cellar hatch	Regional Importance, Medium Sensitivity
	CBC1012BTH415	27 Richmond Street South	Granite paving	Regional Importance, Medium Sensitivity
	CBC1012BTH416	27 Richmond Street South	Glazed cellar light	Regional Importance, Medium Sensitivity
	CBC1012BTH417	25 Richmond Street South	Glazed cellar light	Regional Importance, Medium Sensitivity
	CBC1012BTH418	23 Richmond Street South	Coal hole	Regional Importance, Medium Sensitivity
	CBC1012BTH419	22 Richmond Street South	Glazed cellar light	Regional Importance, Medium Sensitivity
CBC1012BTH420	22a Richmond Street South	Cellar hatch	Regional Importance, Medium Sensitivity	
CBC1012BTH421	20 Richmond Street South	Mosaic signage, edged with granite	Regional Importance, Medium Sensitivity	
CBC1012BTH422	18 Richmond Street South	Iron grille to cellar with granite surround	Regional Importance, Medium Sensitivity	
CBC1012BTH423	11 to 12 Richmond Street South	Iron grille to cellar with granite surround	Regional Importance, Medium Sensitivity	
CBC1012BTH424	37 Richmond Street	Cellar hatch	Regional Importance, Medium Sensitivity	
CBC1012BTH425	44 Richmond Street South	Coal hole	Regional Importance, Medium Sensitivity	
CBC1012BTH426	44 Richmond Street South	Cellar hatch	Regional Importance, Medium Sensitivity	
CBC1012BTH427	44 Richmond Street South	Coal hole	Regional Importance, Medium Sensitivity	


Section	ID	Location	Description	Significance and Sensitivity
	CBC1012BTH428	45 Richmond Street South	Coal hole	Regional Importance, Medium Sensitivity
	CBC1012BTH429	60 Richmond Street South	Coal hole	Regional Importance, Medium Sensitivity
	CBC1012BTH249	West side of Camden Street Upper	Granite kerbing to footpaths	Regional Importance, Medium Sensitivity
	CBC1012BTH250	East side of Camden Street Upper	Granite kerbing to footpaths	Regional Importance, Medium Sensitivity
	CBC1012BTH430	35 Camden Street Upper	Glazed cellar light	Regional Importance, Medium Sensitivity
	CBC1012BTH431	35 Camden Street Upper	Glazed cellar light	Regional Importance, Medium Sensitivity
	CBC1012BTH432	The Bleeding Horse Camden Street Upper	Cellar hatch	Regional Importance, Medium Sensitivity
	CBC1012BTH256	West side of Camden Street Lower	Granite kerbing to footpaths	Regional Importance, Medium Sensitivity
	CBC1012BTH257	East side of Camden Street Lower	Granite kerbing to footpaths	Regional Importance, Medium Sensitivity
	CBC1012BTH433	39 Camden Street Lower	Cellar hatch	Regional Importance, Medium Sensitivity
	CBC1012BTH434	79 Camden Street Lower	Granite paving	Regional Importance, Medium Sensitivity
	CBC1012BTH309	West side of Wexford Street	Granite kerbing to footpaths	Regional Importance, Medium Sensitivity
	CBC1012BTH310	East side of Wexford Street	Granite kerbing to footpaths	Regional Importance, Medium Sensitivity
	CBC1012BTH435	11 Wexford Street	Cellar hatch	Regional Importance, Medium Sensitivity
	CBC1012BTH331	West side of Redmond's Hill	Granite kerbing to footpaths	Regional Importance, Medium Sensitivity
	CBC1012BTH332	East side of Redmond's Hill	Granite kerbing to footpaths	Regional Importance, Medium Sensitivity
	CBC1012BTH333	West side of Aungier Street.	Granite kerbing to footpaths	Regional Importance, Medium Sensitivity
	CBC1012BTH334	East side of Aungier Street.	Granite kerbing to footpaths	Regional Importance, Medium Sensitivity
	CBC1012BTH436	63 Aungier Street	Glazed cellar light	Regional Importance, Medium Sensitivity
	CBC1012BTH437	64 Aungier Street	Coal hole	Regional Importance, Medium Sensitivity
	CBC1012BTH438	64 Aungier Street	Coal hole	Regional Importance, Medium Sensitivity
	CBC1012BTH439	64 Aungier Street	Coal hole	Regional Importance, Medium Sensitivity
	CBC1012BTH440	64 Aungier Street	Glazed cellar light	Regional Importance, Medium Sensitivity
	CBC1012BTH441	55 Aungier Street	Glazed cellar light	Regional Importance, Medium Sensitivity
	CBC1012BTH442	Swan Bar, 26 Aungier Street	Cellar hatch	Regional Importance, Medium Sensitivity
	CBC1012BTH443	Swan Bar, 26 Aungier Street	Granite paving	Regional Importance, Medium Sensitivity
	CBC1012BTH444	24 Aungier Street	Cellar hatch	Regional Importance, Medium Sensitivity
	CBC1012BTH445	24 Aungier Street	Granite paving	Regional Importance, Medium Sensitivity
	CBC1012BTH446	2 Aungier Street	Cellar hatch	Regional Importance, Medium Sensitivity
	CBC1012BTH447	2 Aungier Street	Granite paving	Regional Importance, Medium Sensitivity
	CBC1012BTH448	1Aungier Street	Cellar hatch	Regional Importance, Medium Sensitivity
	CBC1012BTH352	West side of South Great Georges Street	Granite kerbing to footpaths	Regional Importance, Medium Sensitivity
	CBC1012BTH353	East side of South Great Georges Street	Granite kerbing to footpaths	Regional Importance, Medium Sensitivity
	CBC1012BTH449	51 South Great Georges Street	Cellar hatch	Regional Importance, Medium Sensitivity
	CBC1012BTH450	51 South Great Georges Street	Granite paving	Regional Importance, Medium Sensitivity
	CBC1012BTH451	59 South Great Georges Street	Glazed cellar light	Regional Importance, Medium Sensitivity
	CBC1012BTH452	62 South Great George's Street	Glazed cellar light	Regional Importance, Medium Sensitivity
	CBC1012BTH453	64 to 65 South Great George's Street	Coal hole	Regional Importance, Medium Sensitivity


Section	ID	Location	Description	Significance and Sensitivity
	CBC1012BTH454	64 to 65 South Great George's Street	Coal hole	Regional Importance, Medium Sensitivity
	CBC1012BTH455	64 to 65 South Great George's Street	Coal hole	Regional Importance, Medium Sensitivity
	CBC1012BTH456	64 to 65 South Great George's Street	Coal hole	Regional Importance, Medium Sensitivity
	CBC1012BTH457	72 South Great George's Street	Glazed cellar light	Regional Importance, Medium Sensitivity
	CBC1012BTH458	75 South Great George's Street	Cement infilled cellar light	Regional Importance, Medium Sensitivity
	CBC1012BTH459	75 to 81 South Great George's Street	Row of glazed cellar lights	Regional Importance, Medium Sensitivity
	CBC1012BTH460	43 South Great George's Street	Glazed cellar light	Regional Importance, Medium Sensitivity
	CBC1012BTH461	42 South Great George's Street	Glazed cellar light	Regional Importance, Medium Sensitivity
	CBC1012BTH462	41 South Great George's Street	Glazed cellar light	Regional Importance, Medium Sensitivity
	CBC1012BTH463	41 South Great George's Street	Coal hole	Regional Importance, Medium Sensitivity
	CBC1012BTH464	Market entrance 21 South Great George's Street	Granite paving	Regional Importance, Medium Sensitivity
	CBC1012BTH465	15 South Great George's Street	Glazed cellar lights	Regional Importance, Medium Sensitivity
	CBC1012BTH466	14 South Great George's Street	Glazed cellar lights	Regional Importance, Medium Sensitivity
	CBC1012BTH467	13 South Great George's Street	Glazed cellar lights	Regional Importance, Medium Sensitivity
	CBC1012BTH468	11 South Great George's Street	Cellar hatches	Regional Importance, Medium Sensitivity
	CBC1012BTH469	10 South Great George's Street	Glazed cellar lights	Regional Importance, Medium Sensitivity
	CBC1012BTH470	4 South Great George's Street	Glazed cellar lights	Regional Importance, Medium Sensitivity
	CBC1012BTH386	South side of Dame Street	Granite kerbing to footpaths	Regional Importance, Medium Sensitivity
	CBC1012BTH387	North side of Dame Street	Granite kerbing to footpaths	Regional Importance, Medium Sensitivity
	CBC1012BTH471	16 Dame Street	2 cement infilled cellar lights	Regional Importance, Medium Sensitivity
	CBC1012BTH472	18 Dame Street	Cellar hatch with granite surround	Regional Importance, Medium Sensitivity
	CBC1012BTH473	19 Dame Street	Glazed cellar lights	Regional Importance, Medium Sensitivity
	CBC1012BTH474	21 Dame Street	Cellar hatches	Regional Importance, Medium Sensitivity
	CBC1012BTH475	24 Dame Street	Cellar hatches with granite surround	Regional Importance, Medium Sensitivity
	CBC1012BTH476	24 Dame Street	Glazed cellar light	Regional Importance, Medium Sensitivity
	CBC1012BTH477	26 Dame Street	2 glazed cellar lights	Regional Importance, Medium Sensitivity
	CBC1012BTH478	28 Dame Street	Mosaic inset to pavement	Regional Importance, Medium Sensitivity
	CBC1012BTH479	30 Dame Street	Glazed cellar light	Regional Importance, Medium Sensitivity
	CBC1012BTH480	63 Dame Street	Glazed cellar light	Regional Importance, Medium Sensitivity
	CBC1012BTH481	Eustace Street	Granite paving and stone cobbles	Regional Importance, Medium Sensitivity
	CBC1012BTH482	55 Dame Street	Granite paving	Regional Importance, Medium Sensitivity
	CBC1012BTH483	Temple Lane	Cobbles	Regional Importance, Medium Sensitivity
	CBC1012BTH484	51 Dame Street	Cellar hatch	Regional Importance, Medium Sensitivity
	CBC1012BTH485	51 Dame Street	Glazed cellar light	Regional Importance, Medium Sensitivity
	CBC1012BTH486	Crow Street	Cobbles	Regional Importance, Medium Sensitivity

Section: Terenure Road North to Charleville Road


Identification No.	CBC1012BTH404, CBC1012BTH402
Legal Status	Not Protected
Location	Terenure Road East, north sides
Description	Granite kerbing to footpaths
Significance Rating	Regional Importance,
Categories of Special Interest	Architectural, Historic, Technical, Archaeological
Sensitivity	Medium Sensitivity
Sources	DCC 2022, Dublin Civic Trust 2004, McLoughlin, R. and DAHG 2015, DELG 2002, O'Connell 1975, Field Survey
Photographs	


Identification No.	CBC1012BTH405, CBC1012BTH401,
Legal Status	Not Protected
Location	Terenure Road East, south sides
Description	Granite kerbing to footpaths
Significance Rating	Regional Importance,
Categories of Special Interest	Architectural, Historic, Technical, Archaeological
Sensitivity	Medium Sensitivity
Sources	DCC 2022, Dublin Civic Trust 2004, McLoughlin, R. and DAHG 2015, DELG 2002, O'Connell 1975, Field Survey
Photographs	


Identification No.	CBC1012BTH403, CBC1012BTH163, CBC1012BTH400, CBC1012BTH397, CBC1012BTH398, CBC1012BTH399
Legal Status	Not Protected
Location	Rathgar Road
Description	Granite kerbing to footpaths
Significance Rating	Regional Importance,
Categories of Special Interest	Architectural, Historic, Technical, Archaeological
Sensitivity	Medium Sensitivity
Sources	DCC 2022, Dublin Civic Trust 2004, McLoughlin, R. and DAHG 2015, DELG 2002, O'Connell 1975, Field Survey
Photographs	


Identification No.	CBC1012BTH396
Legal Status	Not Protected
Location	154-156b Rathgar Road
Description	Limestone setts or cobbles to gutter
Significance Rating	Regional Importance,
Categories of Special Interest	Architectural, Historic, Technical, Archaeological
Sensitivity	Medium Sensitivity
Sources	DCC 2022, Dublin Civic Trust 2004, McLoughlin, R. and DAHG 2015, DELG 2002, O'Connell 1975, Field Survey
Photographs	


Section: Charleville Road to Dame Street


Identification No.	CBC1012BTH406
Legal Status	Not Protected
Location	Corner of Charleville Road
Description	Granite kerbing to footpaths
Significance Rating	Regional Importance,
Categories of Special Interest	Architectural, Historic, Technical, Archaeological
Sensitivity	Medium Sensitivity
Sources	DCC 2007b, 2016, 2021, Dublin Civic Trust 2004, McLoughlin, R. and DAHG 2015, DELG 2002, O'Connell 1975, Field Survey
Photographs	


Identification No.	CBC1012BTH407
Legal Status	Not Protected
Location	Rathmines Road Upper
Description	Granite kerbing to footpaths
Significance Rating	Regional Importance,
Categories of Special Interest	Architectural, Historic, Technical, Archaeological
Sensitivity	Medium Sensitivity
Sources	DCC 2007b, 2016, 2021, Dublin Civic Trust 2004, McLoughlin, R. and DAHG 2015, DELG 2002, O'Connell 1975, Field Survey
Photographs	


Identification No.	CBC1012BTH408, CBC1012BTH393, CBC1012BTH394	
Legal Status	Not Protected	
Location	Rathmines Road	
Description	Granite kerbing to footpaths	
Significance Rating	Regional Importance,	
Categories of Special Interest	Architectural, Historic, Technical, Archaeological	
Sensitivity	Medium Sensitivity	
Sources	DCC 2007b, 2016, 2021, Dublin Civic Trust 2004, McLoughlin, R. and DAHG 2015, DELG 2002, O'Connell 1975, Field Survey	
Photographs		


Identification No.	CBC1012BTH395	
Legal Status	Within a Conservation Area. Protected under Policy BHA9 of the Dublin City Development Plan (DCC 2022).	
Location	West side of Richmond Street South	
Description	Granite kerbing to footpaths	
Significance Rating	Regional Importance,	
Categories of Special Interest	Architectural, Historic, Technical, Archaeological	
Sensitivity	Medium Sensitivity	
Sources	DCC 2009, 2022, Dublin Civic Trust 2004, McLoughlin, R. and DAHG 2015, DELG 2002, O'Connell 1975, Field Survey	
Photographs		


Identification No.	CBC1012BTH409	
Legal Status	Within a Conservation Area. Protected under Policy BHA9 of the Dublin City Development Plan (DCC 2022).	
Location	Portobello House, Richmond Street South	
Description	Cobbled surface	
Significance Rating	Regional Importance,	
Categories of Special Interest	Architectural, Historic, Technical, Archaeological	
Sensitivity	Medium Sensitivity	
Sources	DCC 2009, 2022, Dublin Civic Trust 2004, McLoughlin, R. and DAHG 2015, DELG 2002, O'Connell 1975, Field Survey	
Photographs		


Identification No.	CBC1012BTH410, CBC1012BTH413, CBC1012BTH414, CBC1012BTH420, CBC1012BTH424, CBC1012BTH426	
Legal Status	Within a Conservation Area. Protected under Policy BHA9 of the Dublin City Development Plan (DCC 2022).	
Location	33, 29, 28, 22a, 37, 44 Richmond Street South	
Description	Cellar hatches	
Significance Rating	Regional Importance,	
Categories of Special Interest	Architectural, Historic, Technical, Archaeological	
Sensitivity	Medium Sensitivity	
Sources	DCC 2009, 2022, Dublin Civic Trust 2004, McLoughlin, R. and DAHG 2015, DELG 2002, O'Connell 1975, Field Survey	
Photographs		


Identification No.	CBC1012BTH411, CBC1012BTH415	
Legal Status	Within a Conservation Area. Protected under Policy BHA9 of the Dublin City Development Plan (DCC 2022).	
Location	29 to 31, 27 Richmond Street South	
Description	Granite paving	
Significance Rating	Regional Importance,	
Categories of Special Interest	Architectural, Historic, Technical, Archaeological	
Sensitivity	Medium Sensitivity	
Sources	DCC 2009, 2022, Dublin Civic Trust 2004, McLoughlin, R. and DAHG 2015, DELG 2002, O'Connell 1975, Field Survey	
Photographs		


Identification No.	CBC1012BTH412, CBC1012BTH416, CBC1012BTH417, CBC1012BTH419	
Legal Status	Within a Conservation Area. Protected under Policy BHA9 of the Dublin City Development Plan (DCC 2022).	
Location	30, 27, 25, 22 Richmond Street South	
Description	Glazed cellar lights	
Significance Rating	Regional Importance,	
Categories of Special Interest	Architectural, Historic, Technical, Archaeological	
Sensitivity	Medium Sensitivity	
Sources	DCC 2009, 2022, Dublin Civic Trust 2004, McLoughlin, R. and DAHG 2015, DELG 2002, O'Connell 1975, Field Survey	
Photographs		


Identification No.	CBC1012BTH418, CBC1012BTH425, CBC1012BTH427, CBC1012BTH428, CBC1012BTH49	
Legal Status	Within a Conservation Area. Protected under Policy BHA9 of the Dublin City Development Plan (DCC 2022).	
Location	23, 44, 45, 60 Richmond Street South	
Description	Coal Holes	
Significance Rating	Regional Importance,	
Categories of Special Interest	Architectural, Historic, Technical, Archaeological	
Sensitivity	Medium Sensitivity	
Sources	DCC 2009, 2022, Dublin Civic Trust 2004, Dublin Public Libraries 2020a, McLoughlin, R. and DAHG 2015, DELG 2002, Peel 2020, O'Connell 1975, Field Survey	
Photographs		


Identification No.	CBC1012BTH421	
Legal Status	Within a Conservation Area. Protected under Policy BHA9 of the Dublin City Development Plan (DCC 2022).	
Location	20 Richmond Street South	
Description	Mosaic signage on site of a tobacconist, victuallers and contractors, edged with granite	
Significance Rating	Regional Importance,	
Categories of Special Interest	Architectural, Historic, Technical, Archaeological	
Sensitivity	Medium Sensitivity	
Sources	DCC 2009, 2022, Dublin Civic Trust 2004, McLoughlin, R. and DAHG 2015, DELG 2002, O'Connell 1975, Field Survey	
Photographs		


Identification No.	CBC1012BTH422, CBC1012BTH423	
Legal Status	Within a Conservation Area. Protected under Policy BHA9 of the Dublin City Development Plan (DCC 2022).	
Location	18, 11 to 12 Richmond Street South	
Description	Iron grilles to cellars with granite surrounds	
Significance Rating	Regional Importance,	
Categories of Special Interest	Architectural, Historic, Technical, Archaeological	
Sensitivity	Medium Sensitivity	
Sources	DCC 2009, 2022, Dublin Civic Trust 2004, McLoughlin, R. and DAHG 2015, DELG 2002, O'Connell 1975, Field Survey	
Photographs		


Identification No.	CBC1012BTH249, CBC1012BTH250
Legal Status	Within a Conservation Area. Protected under Policy BHA9 of the Dublin City Development Plan (DCC 2022).
Location	West and east side of Camden Street Upper
Description	Granite kerbing to footpaths
Significance Rating	Regional Importance,
Categories of Special Interest	Architectural, Historic, Technical, Archaeological
Sensitivity	Medium Sensitivity
Sources	DCC 2009, 2022, Dublin Civic Trust 2004, McLoughlin, R. and DAHG 2015, DELG 2002, O'Connell 1975, Field Survey
Photographs	


Identification No.	CBC1012BTH430, CBC1012BTH431
Legal Status	Within a Conservation Area. Protected under Policy BHA9 of the Dublin City Development Plan (DCC 2022).
Location	35 Camden Street Upper
Description	Glazed cellar lights
Significance Rating	Regional Importance,
Categories of Special Interest	Architectural, Historic, Technical, Archaeological
Sensitivity	Medium Sensitivity
Sources	DCC 2009, 2022, Dublin Civic Trust 2004, McLoughlin, R. and DAHG 2015, DELG 2002, O'Connell 1975, Field Survey
Photographs	


Identification No.	CBC1012BTH432
Legal Status	Within the constraint zone of a recorded monument and Within a Conservation Area. Protected under Policy BHA9 of the Dublin City Development Plan (DCC 2022).
Location	The Bleeding Horse Camden Street Upper
Description	Cellar Hatch
Significance Rating	Regional Importance,
Categories of Special Interest	Architectural, Historic, Technical, Archaeological
Sensitivity	Medium Sensitivity
Sources	DCC 2009, 2022, Dublin Civic Trust 2004, McLoughlin, R. and DAHG 2015, DELG 2002, O'Connell 1975, Field Survey
Photographs	


Identification No.	CBC1012BTH256, CBC1012BTH257
Legal Status	Within a Conservation Area. Protected under Policy BHA9 of the Dublin City Development Plan (DCC 2022).
Location	West and east sides of Camden Street Lower
Description	Granite kerbing to footpaths
Significance Rating	Regional Importance,
Categories of Special Interest	Architectural, Historic, Technical, Archaeological
Sensitivity	Medium Sensitivity
Sources	DCC 2009, 2022, Dublin Civic Trust 2004, McLoughlin, R. and DAHG 2015, DELG 2002, O'Connell 1975, Field Survey
Photographs	


Identification No.	CBC1012BTH433
Legal Status	Within a Conservation Area. Protected under Policy BHA9 of the Dublin City Development Plan (DCC 2022).
Location	39 Camden Street Lower
Description	Cellar hatch
Significance Rating	Regional Importance,
Categories of Special Interest	Architectural, Historic, Technical, Archaeological
Sensitivity	Medium Sensitivity
Sources	DCC 2009, 2022, Dublin Civic Trust 2004, McLoughlin, R. and DAHG 2015, DELG 2002, O'Connell 1975, Field Survey
Photographs	


Identification No.	CBC1012BTH434
Legal Status	Within a Conservation Area. Protected under Policy BHA9 of the Dublin City Development Plan (DCC 2022).
Location	79 Camden Street Lower
Description	Granite paving
Significance Rating	Regional Importance,
Categories of Special Interest	Architectural, Historic, Technical, Archaeological
Sensitivity	Medium Sensitivity
Sources	DCC 2009, 2022, Dublin Civic Trust 2004, McLoughlin, R. and DAHG 2015, DELG 2002, O'Connell 1975, Field Survey
Photographs	

Identification No.	CBC1012BTH309, CBC1012BTH310	
Legal Status	Within a Conservation Area. Protected under Policy BHA9 of the Dublin City Development Plan (DCC 2022).	
Location	West and east sides of Wexford Street	
Description	Granite kerbing to footpaths	
Significance Rating	Regional Importance,	
Categories of Special Interest	Architectural, Historic, Technical, Archaeological	
Sensitivity	Medium Sensitivity	
Sources	DCC 2009, 2022, Dublin Civic Trust 2004, McLoughlin, R. and DAHG 2015, DELG 2002, O'Connell 1975, Field Survey	
Photographs		


Identification No.	CBC1012BTH435	
Legal Status	Within a Conservation Area. Protected under Policy BHA9 of the Dublin City Development Plan (DCC 2022).	
Location	11 Wexford Street	
Description	Cellar hatch	
Significance Rating	Regional Importance,	
Categories of Special Interest	Architectural, Historic, Technical, Archaeological	
Sensitivity	Medium Sensitivity	
Sources	DCC 2009, 2022, Dublin Civic Trust 2004, McLoughlin, R. and DAHG 2015, DELG 2002, O'Connell 1975, Field Survey	
Photographs		


Identification No.	CBC1012BTH331, CBC1012BTH332	
Legal Status	Within a Conservation Area. Protected under Policy BHA9 of the Dublin City Development Plan (DCC 2022).	
Location	West and east sides of Redmond's Hill	
Description	Granite kerbing to footpaths	
Significance Rating	Regional Importance,	
Categories of Special Interest	Architectural, Historic, Technical, Archaeological	
Sensitivity	Medium Sensitivity	
Sources	DCC 2009, 2022, Dublin Civic Trust 2004, McLoughlin, R. and DAHG 2015, DELG 2002, O'Connell 1975, Field Survey	
Photographs		

Identification No.	CBC1012BTH333, CBC1012BTH334	
Legal Status	Within a Conservation Area. Protected under Policy BHA9 of the Dublin City Development Plan (DCC 2022).	
Location	West and east sides of Aungier Street	
Description	Granite kerbing to footpaths	
Significance Rating	Regional Importance,	
Categories of Special Interest	Architectural, Historic, Technical, Archaeological	
Sensitivity	Medium Sensitivity	
Sources	DCC 2009, 2013, 2022, Dublin Civic Trust 2004, McLoughlin, R. and DAHG 2015, DELG 2002, O'Connell 1975, Field Survey	
Photographs		

Identification No.	CBC1012BTH436, CBC1012BTH440, CBC1012BTH441	
Legal Status	Within a Conservation Area. Protected under Policy BHA9 of the Dublin City Development Plan (DCC 2022).	
Location	63, 64, 55 Aungier Street	
Description	Glazed cellar lights	
Significance Rating	Regional Importance,	
Categories of Special Interest	Architectural, Historic, Technical, Archaeological	
Sensitivity	Medium Sensitivity	
Sources	DCC 2009, 2013, 2022, Dublin Civic Trust 2004, McLoughlin, R. and DAHG 2015, DELG 2002, O'Connell 1975, Field Survey	
Photographs		


Identification No.	CBC1012BTH437, CBC1012BTH438, CBC1012BTH439	
Legal Status	Within a Conservation Area. Protected under Policy BHA9 of the Dublin City Development Plan (DCC 2022).	
Location	64 Aungier Street	
Description	Coal holes	
Significance Rating	Regional Importance,	
Categories of Special Interest	Architectural, Historic, Technical, Archaeological	
Sensitivity	Medium Sensitivity	
Sources	DCC 2009, 2013 2022, Dublin Civic Trust 2004, Dublin Public Libraries 2020a, McLoughlin, R. and DAHG 2015, DELG 2002, Peel 2020, O'Connell 1975, Field Survey	
Photographs		


Identification No.	CBC1012BTH442, CBC1012BTH444, CBC1012BTH446, CBC1012BTH448	
Legal Status	Within a Conservation Area. Protected under Policy BHA9 of the Dublin City Development Plan (DCC 2022).	
Location	26, 24, 2, 1 Aungier Street	
Description	Cellar hatches	
Significance Rating	Regional Importance,	
Categories of Special Interest	Architectural, Historic, Technical, Archaeological	
Sensitivity	Medium Sensitivity	
Sources	DCC 2009, 2013, 2022, Dublin Civic Trust 2004, McLoughlin, R. and DAHG 2015, DELG 2002, O'Connell 1975, Field Survey	
Photographs		


Identification No.	CBC1012BTH443, CBC1012BTH445, CBC1012BTH447	
Legal Status	Within a Conservation Area. Protected under Policy BHA9 of the Dublin City Development Plan (DCC 2022).	
Location	26, 24, 2 Aungier Street	
Description	Granite paving	
Significance Rating	Regional Importance,	
Categories of Special Interest	Architectural, Historic, Technical, Archaeological	
Sensitivity	Medium Sensitivity	
Sources	DCC 2009, 2013, 2022, Dublin Civic Trust 2004, McLoughlin, R. and DAHG 2015, DELG 2002, O'Connell 1975, Field Survey	
Photographs		


Identification No.	CBC1012BTH352, CBC1012BTH353	
Legal Status	Within an Architectural Conservation Area.	
Location	West side and East side South Great Georges Street, except between numbers 27 to 43	
Description	Granite kerbing to footpaths	
Significance Rating	Regional Importance,	
Categories of Special Interest	Architectural, Historic, Technical, Archaeological	
Sensitivity	Medium Sensitivity	
Sources	DCC 2007a, 2009, 2022, Dublin Civic Trust 2004, McLoughlin, R. and DAHG 2015, DELG 2002, O'Connell 1975, Field Survey	
Photographs		


Identification No.	CBC1012BTH449, CBC1012BTH468	
Legal Status	Within an Architectural Conservation Area.	
Location	51, 11 South Great Georges Street	
Description	Cellar Hatches	
Significance Rating	Regional Importance,	
Categories of Special Interest	Architectural, Historic, Technical, Archaeological	
Sensitivity	Medium Sensitivity	
Sources	DCC 2007a, 2009, 2022, Dublin Civic Trust 2004, McLoughlin, R. and DAHG 2015, DELG 2002, O'Connell 1975, Field Survey	
Photographs		


Identification No.	CBC1012BTH450	
Legal Status	Within an Architectural Conservation Area.	
Location	51 South Great Georges Street	
Description	Granite Paving	
Significance Rating	Regional Importance,	
Categories of Special Interest	Architectural, Historic, Technical, Archaeological	
Sensitivity	Medium Sensitivity	
Sources	DCC 2007a, 2009, 2022, Dublin Civic Trust 2004, McLoughlin, R. and DAHG 2015, DELG 2002, O'Connell 1975, Field Survey	
Photographs		


Identification No.	CBC1012BTH451, CBC1012BTH452, CBC1012BTH457, CBC1012BTH459, CBC1012BTH460, CBC1012BTH461, CBC1012BTH462, CBC1012BTH465, CBC1012BTH466, CBC1012BTH467, CBC1012BTH469, CBC1012BTH470	
Legal Status	Within an Architectural Conservation Area.	
Location	59, 62, 72, 75 to 81, 43, 42, 41, 15, 14, 13, 10, 4 South Great Georges Street	
Description	Glazed cellar lights	
Significance Rating	Regional Importance,	
Categories of Special Interest	Architectural, Historic, Technical, Archaeological	
Sensitivity	Medium Sensitivity	
Sources	DCC 2007a, 2009, 2022, Dublin Civic Trust 2004, McLoughlin, R. and DAHG 2015, DELG 2002, O'Connell 1975, Field Survey	
Photographs		


Identification No.	CBC1012BTH453, CBC1012BTH454, CBC1012BTH455, CBC1012BTH46, CBC1012BTH463	
Legal Status	Within an Architectural Conservation Area.	
Location	64 to 65, 41 South Great George's Street	
Description	Coal Holes	
Significance Rating	Regional Importance,	
Categories of Special Interest	Architectural, Historic, Technical, Archaeological	
Sensitivity	Medium Sensitivity	
Sources	DCC 2007a, 2009, 2022, Dublin Civic Trust 2004, Dublin Public Libraries 2020a, McLoughlin, R. and DAHG 2015, DELG 2002, Peel 2020, O'Connell 1975, Field Survey	
Photographs		


Identification No.	CBC1012BTH458	
Legal Status	Within an Architectural Conservation Area.	
Location	75 South Great George's Street	
Description	Cement infilled cellar light	
Significance Rating	Regional Importance,	
Categories of Special Interest	Architectural, Historic, Technical, Archaeological	
Sensitivity	Medium Sensitivity	
Sources	DCC 2007a, 2009, 2022, Dublin Civic Trust 2004, McLoughlin, R. and DAHG 2015, DELG 2002, O'Connell 1975, Field Survey	
Photographs		


Identification No.	CBC1012BTH464	
Legal Status	Within an Architectural Conservation Area.	
Location	Market entrance 21 South Great George's Street	
Description	Granite paving	
Significance Rating	Regional Importance,	
Categories of Special Interest	Architectural, Historic, Technical, Archaeological	
Sensitivity	Medium Sensitivity	
Sources	DCC 2007a, 2009, 2022, Dublin Civic Trust 2004, McLoughlin, R. and DAHG 2015, DELG 2002, O'Connell 1975, Field Survey	
Photographs		


Identification No.	CBC1012BTH386, CBC1012BTH387
Legal Status	Within a Conservation Area. Protected under Policy BHA9 of the Dublin City Development Plan (DCC 2022).
Location	South and north sides of Dame Street
Description	Granite kerbing to footpaths
Significance Rating	Regional Importance,
Categories of Special Interest	Architectural, Historic, Technical, Archaeological
Sensitivity	Medium Sensitivity
Sources	DCC 2009, 2022, Dublin Civic Trust 2004, McLoughlin, R. and DAHG 2015, DELG 2002, O'Connell 1975, Field Survey
Photographs	


Identification No.	CBC1012BTH471
Legal Status	Within a Conservation Area. Protected under Policy BHA9 of the Dublin City Development Plan (DCC 2022).
Location	16 Dame Street
Description	2 cement infilled cellar lights
Significance Rating	Regional Importance,
Categories of Special Interest	Architectural, Historic, Technical, Archaeological
Sensitivity	Medium Sensitivity
Sources	DCC 2009, 2022, Dublin Civic Trust 2004, McLoughlin, R. and DAHG 2015, DELG 2002, O'Connell 1975, Field Survey
Photographs	


Identification No.	CBC1012BTH472, CBC1012BTH474, CBC1012BTH475, CBC1012BTH484
Legal Status	Within a Conservation Area. Protected under Policy BHA9 of the Dublin City Development Plan (DCC 2022).
Location	18, 21, 24, 51 Dame Street
Description	Cellar hatches with granite surrounds
Significance Rating	Regional Importance,
Categories of Special Interest	Architectural, Historic, Technical, Archaeological
Sensitivity	Medium Sensitivity
Sources	DCC 2009, 2022, Dublin Civic Trust 2004, McLoughlin, R. and DAHG 2015, DELG 2002, O'Connell 1975, Field Survey
Photographs	


Identification No.	CBC1012BTH473, CBC1012BTH476, CBC1012BTH477, CBC1012BTH479, CBC1012BTH480, CBC1012BTH485
Legal Status	Within a Conservation Area. Protected under Policy BHA9 of the Dublin City Development Plan (DCC 2022).
Location	19, 24, 26, 30, 63, 51 Dame Street
Description	Glazed cellar lights
Significance Rating	Regional Importance,
Categories of Special Interest	Architectural, Historic, Technical, Archaeological
Sensitivity	Medium Sensitivity
Sources	DCC 2009, 2022, Dublin Civic Trust 2004, McLoughlin, R. and DAHG 2015, DELG 2002, O'Connell 1975, Field Survey
Photographs	

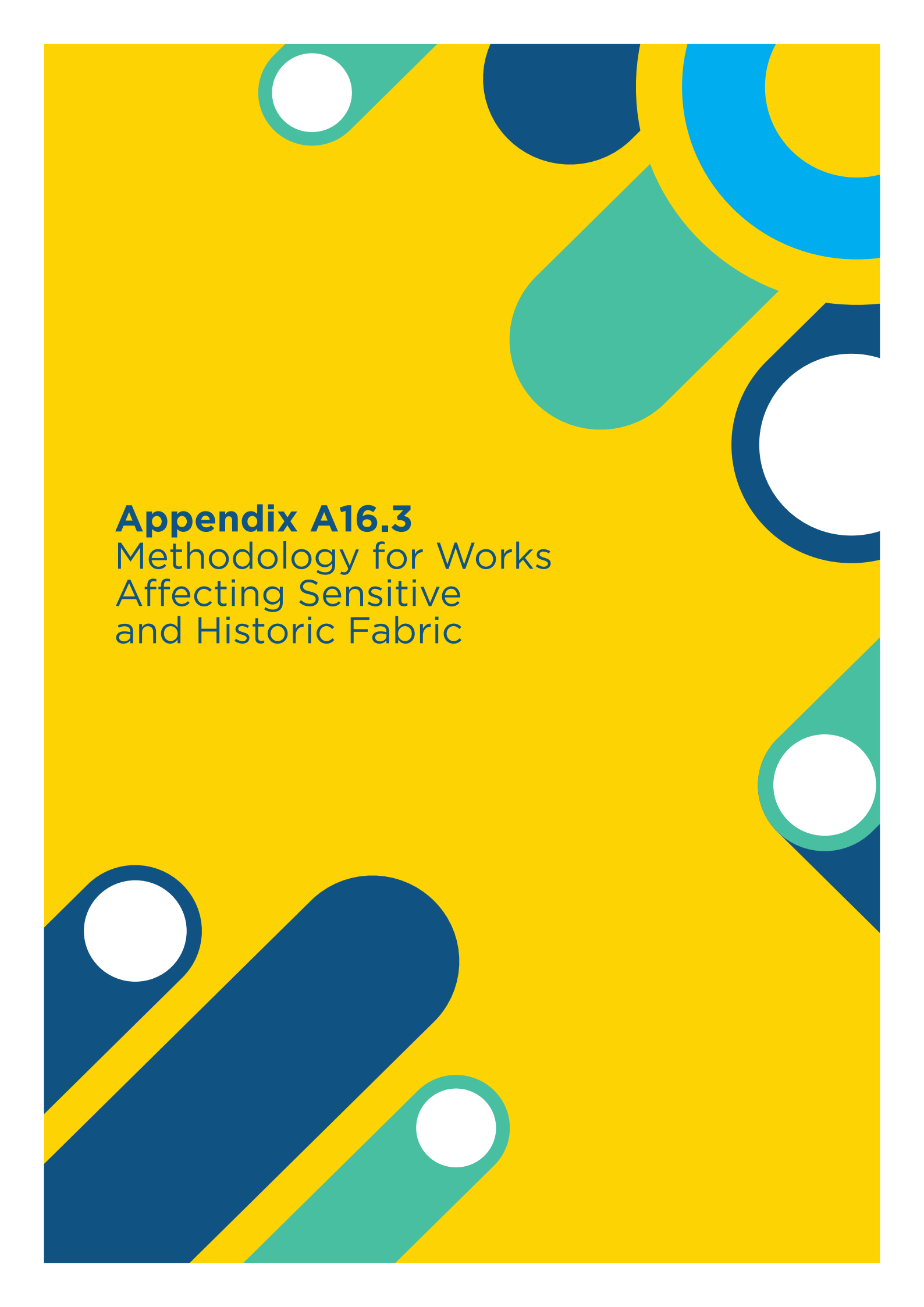
Identification No.	CBC1012BTH478
Legal Status	Within a Conservation Area. Protected under Policy BHA9 of the Dublin City Development Plan (DCC 2022).
Location	28 Dame Street
Description	Mosaic inset to pavement advertising the Stag's Head pub
Significance Rating	Regional Importance,
Categories of Special Interest	Architectural, Historic, Technical, Archaeological
Sensitivity	Medium Sensitivity
Sources	DCC 2009, 2022, Dublin Civic Trust 2004, McLoughlin, R. and DAHG 2015, DELG 2002, O'Connell 1975, Field Survey
Photographs	

Identification No.	CBC1012BTH481
Legal Status	Within a Conservation Area. Protected under Policy BHA9 of the Dublin City Development Plan (DCC 2022).
Location	Eustace Street
Description	Granite paving and stone cobbles
Significance Rating	Regional Importance,
Categories of Special Interest	Architectural, Historic, Technical, Archaeological
Sensitivity	Medium Sensitivity
Sources	DCC 2009, 2016, 2021, Dublin Civic Trust 2004, McLoughlin, R. and DAHG 2015, DELG 2002, O'Connell 1975, Field Survey
Photographs	

Identification No.	CBC1012BTH482
Legal Status	Within a Conservation Area. Protected under Policy BHA9 of the Dublin City Development Plan (DCC 2022).
Location	55 Dame Street
Description	Granite paving
Significance Rating	Regional Importance,
Categories of Special Interest	Architectural, Historic, Technical, Archaeological
Sensitivity	Medium Sensitivity
Sources	DCC 2009, 2016, 2021, Dublin Civic Trust 2004, McLoughlin, R. and DAHG 2015, DELG 2002, O'Connell 1975, Field Survey
Photographs	

Identification No.	CBC1012BTH483
Legal Status	Within a Conservation Area. Protected under Policy BHA9 of the Dublin City Development Plan (DCC 2022).
Location	Temple Lane
Description	Cobbles
Significance Rating	Regional Importance,
Categories of Special Interest	Architectural, Historic, Technical, Archaeological
Sensitivity	Medium Sensitivity
Sources	DCC 2009, 2016, 2021, Dublin Civic Trust 2004, McLoughlin, R. and DAHG 2015, DELG 2002, O'Connell 1975, Field Survey
Photographs	

Identification No.	CBC1012BTH486
Legal Status	Within a Conservation Area. Protected under Policy BHA9 of the Dublin City Development Plan (DCC 2022).
Location	Crow Street
Description	Cobbles
Significance Rating	Regional Importance,
Categories of Special Interest	Architectural, Historic, Technical, Archaeological
Sensitivity	Medium Sensitivity
Sources	DCC 2009, 2022, Dublin Civic Trust 2004, McLoughlin, R. and DAHG 2015, DELG 2002, O'Connell 1975, Field Survey
Photographs	

The background is a vibrant yellow. It is decorated with several abstract geometric shapes in shades of blue, teal, and white. These include circles, semi-circles, and rounded rectangular shapes, some of which are partially cut off by the edges of the page. The shapes are arranged in a non-repeating, organic pattern.

Appendix A16.3
Methodology for Works
Affecting Sensitive
and Historic Fabric

3. Methodology for Works Affecting Sensitive and Historic Fabric

3.1 Introduction

Buildings or structures of Architectural interest, be they recorded monuments, protected structures, buildings in architectural conservation areas or conservation areas, buildings which are recognized through inclusion in the NIAH or DCIHR, or unprotected structures of built-heritage interest, are a unique and irreplaceable resource which often demonstrates a high level of craftsmanship. They may be of architectural, historic, archaeological, artistic, cultural, scientific, social or technical interest.

Boundary treatments, including boundary walls, railings and planting which define the boundaries of protected and other historic structures, can make an important contribution to the quality and character of the building and the surrounding streetscape or landscape (DAHG 2011a, 13.4.1). Boundary walls, railings, gates and gardens can also contribute to the character of other protected and unprotected historic structures in the same area or street (DAHG 2011a, 13.3.2 e).

Everyday features such as paving and street furniture, not only enhance the setting of historic buildings but are heritage assets in their own right (McLoughlin, DAHG 2015). Consequently, proposed works must respect the setting of architectural heritage buildings, street furniture, surface treatments and the character of the street or area (DELG 2002).

Road works including road widening and other large-scale infrastructural developments adjacent or within architectural conservation areas, areas with an historic or architectural character, or within the setting of protected structures have the potential to impact on the architectural heritage and character of the areas in question (DAHG 2011a, 3.11). Any alteration of the historic built environment must be carefully considered to maintain the visual and historic integrity of the local area, whether it is an urban, suburban or rural locality (Trinity Haus 2012).

3.1.1 General Principles

Where conservation works to features are required as a result of the construction of the Proposed Scheme it will be carried out by the Contractor in accordance with the principles of the ICOMOS Venice Charter (ICOMOS 1964) and Burra Charter produced by ICOMOS Australia in 1979 and amended in 1981, 1988, 1999 and 2013 (Australia/ICOMOS 2013). The Contractor will also adhere to the conservation principles set out in the Department of Arts Heritage the Gaeltacht's '*Architectural Heritage Protection Guidelines for Planning Authorities* (DAHG 2011a) and the Departments advice series publications on various elements. Conservation work will be based on an understanding of the historic built environment and its development as described in Section A16.1, and with respect the features identified and described in Appendix A16.2.

Conservation Principles and the principle of 'minimal intervention', have informed the design of the Proposed Scheme as follows:

- *Intervention should be avoided where possible.* (DCC 2014, DAHG 2011a, 14.4.7).
- A range of alternative engineering and design solutions have been considered during the design of the Proposed Scheme to avoid or mitigate works that will detract from the special character of, or cause damage to, elements that contribute to the character of architectural conservation areas, areas of historic or architectural character or the setting of protected structures (DCC 2014). The design and location of any proposed traffic-calming measures such as ramps, bollards or traffic islands has also been considered in this regard;
- *All features and materials of importance to maintain the character of the historic built environment should be retained including features of all ages.* (DCC 2014, DELG 2002).
- Architectural heritage features such as buildings, boundary treatments, working quays, stone setts, cobbles, paving and other heritage artefacts such as street furniture have been retained in situ where possible in the design of the Proposed Scheme;

- *Where intervention is required, the proposed changes should be kept to a minimum (McLoughlin, DAHG 2015).*
- The philosophy of doing ‘as little as possible and as much as necessary’ applies. Any necessary intervention to an architectural heritage feature will be reversible where possible, both in the materials used and methods employed;
- *Where possible repairs should be carried out rather than replacing materials (DELG 2002).*
- Repairs will be carried out without an attempt to disguise, or artificial ageing and new repairs should be discernible without detracting from the structure; and
- *Unsatisfactory alterations that disfigure earlier work of greater merit should be reversed, where feasible. Where new work is required, processes that are reversible should be used (DAHG 2011a);*
- All efforts will be taken to ensure that necessary new work on historic structures looks appropriate and is in keeping with the fabric, materials, and style of the original work.

3.1.2 Consultation

The guidelines recommend that consultation with the planning authority and relevant stakeholders should be carried out in advance of proposed road works to ensure that agreement is reached in the approach architectural heritage features including buildings, protected structures located in architectural conservation areas. This is particularly the case with regard to street furniture and historic surface treatments and works to the public realm since local authorities are responsible for the public realm (McLoughlin, DAHG 2015, DELG 2002). Consultation has been carried out with both Dublin City Council and South Dublin County Council, and with the Development Applications Unit of the Department of Culture, Heritage, and the Gaeltacht.

3.1.3 Survey

Architectural heritage buildings, bridges and other structures, boundary treatments and elements of existing street furniture and paving including historic kerbing, post-boxes, lamp posts, railings, bollards etc. have been identified, with a view to retaining sensitive fabric where possible (DCC 2014).

A comprehensive inventory of architectural heritage buildings, their boundary treatments and street furniture has been compiled and is provided in Section A16.2 Inventory of Architectural Heritage Sites, of this Appendix.

Features to be removed or relocated include post boxes and boundaries. For these items specific surveys will be necessary to record the features prior to the commencement of the construction works. The survey requirements are outlined in the relevant sections of this methodology.

3.2 Architectural Heritage Buildings and Structures

The majority of architectural heritage buildings including recorded monuments, protected structures, buildings within architectural conservation areas, and other buildings or structures which are not protected but which are of architectural heritage interest and which are located along the proposed scheme will not be directly impacted by the proposed scheme.

There are a few exceptions, however. These include works to boundary treatments, , conservation and repair works and where unavoidable, demolition and removal of a heritage building or structure.

3.2.1 Protection During Works

Some architectural heritage features will require protection during the course of works, where works are proposed in close proximity to them.

Where works are proposed adjacent to the historic features there is a risk of damage. The fabric will be recorded in position, protected and monitored for the duration of the works. Protection during the course of works will include cordoning off or the provision of protective wrapping or temporary hoardings or boxing off as appropriate. More specific protections are outlined in the relevant sections of this methodology.

3.2.2 Works to Templeogue Arch

Repair and consolidation works are to be carried out at the freestanding Gothic Folly Arch (SDCC RPS 244) to Templeogue House on the Templeogue Road. A report containing a Structural Appraisal and outline recommendations for repair has been prepared by CORA consulting engineers and is enclosed herein (Byrne, T. 2022).

3.3 Boundary Treatments

Boundary treatments of protected and other historic structures often make an important contribution to the quality and character of the associated building and can also contribute to the character of other protected and unprotected historic structures in the same area or street (DAHG 2011, 13.4.1, 13.3.2 e).

Boundary treatments include rubble, brick or rendered boundary walls, metal or timber railings on stone, brick plinth or concrete plinth walls, gate piers of iron, brick, ashlar or rubble and gates of iron or timber (DAHG 2011, 13.4.1). They may also other ironwork details in addition to railings, such as gates, gate posts and corner posts, finials, bell pulls, lamp holders, lamp posts, and fencing (DAHG 2011, 13.4.1). A rich variety of boundary treatments were identified in the course of field inspections.

In many cases, the boundary treatments were designed to match or are in keeping with associated historic buildings within the boundary. Proposals to remove or alter boundary features could thus adversely affect the character of the associated historic building, protected structure or a designed landscape (DAHG 2011, 13.4.3). In some areas of the city or on particular roads or streets the use of similar or complementing boundary treatment types contributes to the character of the streets in question. Thus the cumulative effect on the character of the street or area of a series of changes may have a negative impact on the character of an area which is not be acceptable. (DAHG 2011, 13.4.4)

Proposals to lower or raise the height of boundary walls should also be given careful consideration as such alterations can have a detrimental effect on the character of a protected structure, the character of an ACA and on unprotected structures of architectural heritage interest (DAHG 2011, 13.4.3).

Widening an entrance or altering flanking walls or railings will alter the scale and visual impact of the gate and gate piers (DAHG 2011, 13.4.3). Similarly, relocating a gateway may destroy a carefully designed relationship between the entrance and the main building (DAHG 2011, 13.4.3).

In designing the Proposed Scheme, the Engineers have sought to avoid direct impact on historic boundary treatments where possible through a range of alternative engineering and design solutions including the use of bus gates, avoiding, or relocating land takes to less sensitive locations and minimizing changes to the proposed scheme alignment to avoid direct or indirect impacts to architectural heritage features which are located along the Proposed Scheme. There are locations where an impact has been unavoidable however.

3.3.1 Rubble boundary walls

Both coursed and uncoursed rubble boundary walls were identified, some consisting of granite or limestone whilst others were a mix of granite, limestone and brick. With both coursed and uncoursed rubble walls, the width and height of the wall and drawings and sections prepared. Where rubble coursing is evident the height of the courses and spacing between the joints is to be recorded in detail. A sample of the mortar is to be taken. The wall is then to be taken down and the rubble stored in a secure location for reuse. A lime mortar based on the samples taken is to be prepared and the wall is to be reconstructed on the new alignment as per the survey drawing.

3.3.2 Coursed Boundary walls

Various types of stone coursing were identified including dressed, ashlar, snecked and polygonal or cyclopean coursing. The dimensions of the wall are to be recorded in detail on a drawing including any piers, panels, plinths, and capping treatments. The coursing is also to be noted in detail with the component parts labelled individually and numbered on a drawing. A samples of pointing and render are to be taken. The wall is to be carefully taken down and the stone and other materials boxed and stored in a secure location for reuse. A lime mortar based on the samples taken is to be prepared and the wall is to be reconstructed on the new alignment as per the survey drawing.

3.3.3 Brick boundary walls

The type of coursing is to be recorded along with the spacing of joints and courses. The capping treatment, piers and plinths is also to be recorded. The spacing of piers, panels, plinths and capping is to be noted on a drawing and the constituent parts such as stone caps labelled prior to being taken down. Samples of the render and

pointing are to be taken for replication. The wall is to be carefully taken down and the component parts boxed and stored in secure location for reinstatement. A lime mortar based on the samples taken is to be prepared and the wall is to be reconstructed on the new alignment as per the survey drawing.

3.3.4 Plinths and railings

Where removal and reinstatement of a boundary treatment is unavoidable, the section of wall and railing which will be impacted by the Proposed Scheme is to be recorded in detail and the elements numbered on a drawing and labelled before being carefully taken down. Samples of the pointing are to be taken. A lime mortar based on the samples taken is to be prepared and the wall is to be reconstructed on the new alignment as per the survey drawing. An example is the Luas Cross City Works. In December of 2014 a section of historic railings and gates were carefully removed from the perimeter of the Rotunda Hospital on Parnell Street during the works before being reinstated.

3.3.5 Gate piers

The dimensions of gate piers are to be recorded in detail on a drawing including capping, finials, plinths, recessed panels and signage. Where rendered a sample of the render is to be taken. Where of coursed stone or brick the coursing is to be noted in detail with the component parts labelled individually and numbered on a drawing. A samples of pointing is also to be taken. Any fixtures such as lamps or iron hinges should also be recorded. The wall is to be carefully taken down and the stone and other materials boxed and stored in a secure location for reuse. A lime mortar based on the samples taken is to be prepared and the wall is to be reconstructed on the new alignment as per the survey drawing.

3.3.6 Gates, and railings

Gates and railings are to be carefully recorded and labelled prior to their being taken down and stored in a secure location. Conservation and repair works are to be carried out as necessary. This shall include careful cleaning to remove layers of paint and rust which have accumulated. This will allow further assessment of their condition before conservation and conservation and repair works.

3.3.7 Proposed Demesne wall to Rathfarnham Castle

The Rathfarnham to City Centre Core Bus Corridor Scheme (the Proposed Scheme) commences on the Grange Road in Rathfarnham. In order to accommodate the proposed bus and cycle lanes, land take will be necessary on the Grange and Rathfarnham Roads. The Proposed Scheme design requires both temporary and permanent land-take on the east side of the Proposed Scheme where it meets Rathfarnham Castle Park. This section provide details of the proposed replacement boundary wall to the Rathfarnham Castle Demesne.

The existing boundary treatment to Rathfarnham Castle consists of a modern stone-clad wall circa 2.5m high on the Grange Road. There is granite rubble cladding on the external face, while the internal face is rendered with a cement render. At the junction with Willbrook Road, the boundary treatment consists of a modern low stone wall constructed of granite rubble with brick courses and dressings and steel railings. This section also contains a dressed stone gateway arch that provides pedestrian access to the parkland within the walls. This gateway would appear contemporaneous with the wall rather than an older gateway. Along the Rathfarnham Road, the boundary treatment consists of a modern concrete block wall circa 2.5m high, externally faced in brickwork again with cement render on the internal face. At the Main Entrance to the Castle, the boundary treatment consists of modern steel railings. The existing boundary treatments to Grange Road and Rathfarnham Road are not original to the Castle or Demesne. Much of the old Demesne boundary along the Proposed Scheme was previously removed to accommodate the Rathfarnham Road bypass. Analysis of historic mapping including the first edition Ordnance map of 1843 indicates that before the construction of the bypass, the Demesne extended up to the backs of the buildings on Main Street in Rathfarnham Village. Moreover, the existing mix of boundary treatments on the Grange Road and Rathfarnham Road provides a poor and discordant street frontage and detracts from the streetscape, particularly in relation to the adjoining ACA and Protected Structures. The concrete block walling also detracts significantly from the Castle and its setting.

Consultations have been undertaken with SDCC, OPW, Dept. of Housing, Local Government and Heritage regarding the need for encroachment into the Rathfarnham Castle Demesne and the removal, set back and the most appropriate wall type and finish to form the realigned and replaced boundary wall. The Castle and Park

are surviving fragments of a demesne landscape so accordingly the approach taken was to identify and inspect surviving sections of the old demesne wall in the locality as the form and structure of these surviving portions would inform the appearance of the proposed new wall. The other demesne treatments in the locality such as Marley Park were also investigated for comparison on the recommendation of DCHG. Visual surveys of surviving features of Rathfarnham Castle Demesne wall in the surrounding locality were undertaken by the BusConnects Infrastructure team. Historic maps including the 1843 Ordnance Survey map indicate that the old demesne also formerly encompassed what is now the Castle Golf Club, located to the east of the Proposed Scheme. The Golf Club retains a buffer of trees and a granite rubble boundary wall along Nutgrove Avenue. When compared with the demesne boundary wall and associated trees and landscaping, shown on the 1843 Ordnance Survey map, the present boundary wall on Nutgrove Avenue is consistent with the historic demesne wall. The only surviving portion of the old demesne wall that was noted along the Proposed Scheme was the bell mouth to the entrance gates to Castle Lodge (SDCC RPS 212, NIAH 11211003), located at the junction of Castleside Drive and a short stretch of wall to the north. This lodge and the associated bell mouth and gate piers are the surviving portions of the 19th-century entrance gates to the Castle. The stone capped piers and bell mouth and a stretch of wall to the north of the bell mouth are rendered with a dash/harling. The line of the wall and the stone rubble construction, visible on the rear face, and height suggest it is part of the old demesne wall as the line follows the line of the demesne wall evident on the 1843 Ordnance Survey Map. It has a rounded cap although this is concrete and a later intervention for weathering. Closer inspection also revealed that the dash render here is a relatively modern replacement and not original.

Most of the demesne walls at Marley Park, Marley Grange and St Enda's are of exposed stone rubble construction. The exception is at the entrance gates to Marley Grange. The bell mouth has dashed render panels with smooth renders pilasters and plinths. Similar treatment with larger panels or more widely spaced pilasters was noted on the boundary walls to the former demesnes of Beaufort (now the Loreto High School) and Rathfarnham House (now the Loreto Abbey) on Grange Road. This type of treatment has also been noted elsewhere in Dublin including the boundary treatment to Ravenswell House (now St Philomena's Primary School) in Little Bray Wicklow and at Willow Park School in Blackrock. Willow Park has a rendered, fielded and panelled treatment and has similar sensitivities to Rathfarnham in that it is a protected structure within a demesne landscape and is located near two ACAs and a Special Area of Conservation (SAC).

Having regard to the considerations which came out of the consultation process, the BusConnects team have prepared the following approach for the treatment of the boundary wall replacement.

The proposed wall will be 2.8m in height with a rounded capping detail. This is consistent with the existing wall and together with the proposed landscape treatment will provide the necessary buffer between the proposed scheme and the Castle and its Demesne and maintains and enhances the sense of enclosure. Externally, the wall will be faced in fielded and panelled roughcast render (which will avoid visible expansion joints in the wall), while internally, the wall will be faced in lime render. The form and finish of the wall in this option was informed by the survey undertaken in the locality:

- The proposed wall will have a rounded capping similar to that evident on the surviving section of the Demesne wall at Castle Lodge (SDCC RPS 212, NIAH 11211003);
- The roughcast renders on the external face will be fielded and panelled in a manner similar to the boundary treatment at Rathfarnham House (now the Loreto Abbey) on Grange Road. The panelling is not only in keeping with the demesne landscape, but with the surrounding streetscape and with similar boundary treatments in the locality.

The existing retained 20th-century walls will be rendered to match the proposed wall. At the pedestrian entrance, the existing stone arch is to be reinstated along with the existing cobbled paving with a new 0.8m wall with roughcast render and railings to the north and south of the pedestrian entrance. The existing railings at the main visitor's entrance to the castle will be retained.

3.4 Historic Paving and Surface Treatments

Historic paving or hard landscaping makes a significant contribution to the character of both protected and unprotected architectural heritage buildings and historic streetscapes and Architectural Conservation Areas and is a fundamental part of the identity of Dublin, particularly the City Centre (DAHG 2011a, 13.4.15, DCC 2012).

The measures to be implemented when historic paving and surface treatments are being impacted are described in the following sections.

3.4.1 General

3.4.1.1 Survey

The identified historic ground surface treatments will be recorded photographically prior to the commencement of the construction works. The dimensions of the stones will be recorded, noting in particular their proportions, the material, detail and rhythm of the bonding pattern. Records shall be filed in a systematic way for reference and archival purposes.

3.4.1.2 Protection During Works

There is potential for damage of granite pavements and kerb stones during the construction phase. For example, care needs to be taken when construction materials are being delivered so that HGVs avoid mounting stone kerbs and pavement slabs as this could result in cracking.

Temporary bollards, or other deterrents, protective covers, wrappings, or padding shall be used as appropriate, to prevent damage to kerbs.

3.4.1.3 Removal or lifting of historic paving

The lifting and removal of historic paving is a highly skilled operation which shall only be carried out by an experienced practitioner such as trained and skilled masons (DELG 2002). Double-handling of historic elements shall be avoided wherever possible to protect the historic kerbs or slabs as well as ensuring the practitioners employed in the lifting of historic paving.

Where lifting of historic kerbs or paving is required, the greatest care shall be taken not to chip corners or break lumps off the stones (DELG 2002). Power tools shall not be used because of the potential damage that they can cause. The use of powerful air compressor tools can cause great damage and shall be avoided (DELG 2002). Great care shall be taken in removing any cement pointing around stone slabs to avoid damaging the arrises of the stones. Where stones are not required, they shall be carefully removed, and returned to the Local Authority for salvage. On no account will historic paving stones be dumped.

3.4.1.4 Cleaning

Prior to storage, paving elements which have been lifted shall be cleaned of all bedding and jointing materials and any other materials adhering to them. The latter may include paint from road markings or graffiti, chewing gum and other deposits.

3.4.1.5 Storage

Granite paving and kerbs will be removed to safe storage ahead of repair and reinstatement in the new position. Where space can be accommodated safely on site and where there are no security issues, it is preferable that paving materials be stored on site.

Historic slabs, setts, cobbles and kerb stones shall be laid on pallets and evenly supported to prevent breakage. Large granite slabs can be very brittle, and it may not be possible to stack them.

Where transport off-site is necessary, slabs shall be placed evenly on pallets, covered and taken directly to the relevant depot. The storage facility shall provide clean, dry conditions, free of contamination. The stones shall be

stored clear of the ground. An inventory system shall be used to record the locations from which all stones were taken. Storage shall be organised to ensure that paving is returned to its original location.

3.4.1.6 Repair

Cracked or broken slabs or kerbs shall be reused where possible. Slabs with clean breaks shall be fitted together in their original form. Where edges are badly damaged, redressing by a skilled mason may be considered appropriate in order to enable reuse of a kerb or flagstone.

Where historic paving slabs or kerb stones have been previously re-laid it is possible that slab edges have been damaged by repeated lifting and repointing, or by earlier use of cutting tools. In such cases slabs may require redressing by a skilled mason.

Where worn or damaged stone paving or steps have been identified, where necessary and if the surface poses a danger, the existing stone shall be redressed by a skilled mason or indented or grafted with matching stone (DAHG 2011a, 13.4.17).

3.4.1.7 Reinstatement or Relaying of Historic Paving

Where historic paving is intact and lifting is required, paving slabs and kerb stones shall be reinstated in their exact location and laying arrangement in as far as possible, following the historic layout, bonding pattern and junction details, and maintaining the same joint width and pointing detail. Re-laid surfaces shall fall away from adjoining buildings to ensure that the walls and foundations do not become saturated by water.

Where historic paving slabs or kerb stones have been previously re-laid it is likely that the layout is not historic reinstatement presents an opportunity to rectify previous insensitive or incongruous alterations. In such cases better layouts may be devised to ensure the paving follows traditional patterns. Reinstatement of incongruous, modified layouts shall be avoided.

Joints shall be visually subservient to the paving slabs. Traditionally, joints in pavements were open and filled with fine sand so ideally, fine sand-filled joints shall be used. The sand shall be a sharp aggregate of a colour and character appropriate to the colour of the stone, brushed into the joints and thoroughly compacted. Joints shall be topped up in early life as the aggregate 'shakes down' and stiffens. Recessed joints allow the edges of the slabs to be seen and this is aesthetically the best detail.

Historic flagstones often have irregular edges and eroded arrises caused by earlier pointing and in some cases, joints may be considered too wide to be left unpointed. When pointing, it is important to select a sacrificial jointing material, that is, one which is weaker than the host stone and which will absorb any thermal and structural movement, thereby preventing damage to the historic flagstones. In locations where the joints are too wide or the arrises are damaged joints may be pointed with a naturally hydraulic lime mortar, which will withstand movement, and will have a lighter colour more suited to granite and limestone paving. A suitable mix would consist of one part naturally hydraulic lime to two parts sharp/crushed sand of suitable colour, graded from 3mm down to dust. Traditional methodologies shall be followed in this work to ensure effective curing of the mortar.

Where an area of paving cannot be cordoned off long enough to allow lime mortar to set properly, a natural cement may be added to the mix to accelerate the setting time. This also strengthens the jointing material to better resist the wearing effect of motorised cleaning machines used in some urban areas.

Artificial cements, such as Portland cement, shall not be used in joints. Good quality sharp sand shall be used in lime based mortars. Aggregate shall be exposed by beating the finished joint with the stiff bristles of a brush

Where pavements have previously been pointed, the arrises of the flagstones may have become rounded or damaged, and a flush-pointed joint would be very wide at the surface. Broken corners and edges cause further localised widening in the joints. The joint shall be recessed where it is relatively narrow and does not result in a trip hazard. Wider joints shall be flush jointed. If flush joints are chosen, the colour and texture of the material shall be carefully selected as the impact of the wider flush joint on the overall pavement is much greater.

3.4.1.8 Replacement paving

In repairing damaged pavements, new stone may be required where broken slabs cannot be reused. A source of stone which is a good match for the historic flagstones shall be found. For smaller repairs, a matching native granite may be available in limited quantities and shall be obtained instead of imported granite.

New stone paving will also be needed where footpaths are being widened or reconfigured. Widening or other reconfiguring of footpaths shall respect the historic original layout where possible. Re-laying historic material in modern layouts shall be avoided. Widened footpaths will be contemporary additions which are sympathetic to the adjoining retained historic paving, conserving its key characteristics including existing falls and drainage arrangements.

New paving materials shall preferably be of natural materials, sourced locally and appropriate in scale and colour to the street (DAHG 2011a, 14.4.6).

Historic bond pattern of flagstones shall be followed, and slabs of uniform size avoided. It is essential to look at adjacent paving to achieve an understanding of the detail and pattern of the original. New stone kerbs shall be varied in length so that they measure sometimes more, sometimes less than a metre. Machine-cut kerb stones tend to be too regular and are more pleasing to the eye when the length is varied. It also helps visually and gives a more effective finish (DELG 2002). Kerbs for curves, which do not exceed 12 metre radius, shall themselves be curved to suit the particular situation (DELG 2002).

Where new stones are to be integrated into historic paving, the historic slabs shall take precedence over the new inserts, and new material shall be cut rather than the old. Existing tramlines and historic setts will be integrated into the proposed paving design where possible. Where strong, cement-based materials are used to point or bed new work this shall not be allowed to come in contact with historic paving stones.

3.4.2 Cobbles and Stone Sets

One of the earliest means of paving a surface for vehicular traffic was the use of rounded stones gathered from beaches or river beds. These undressed stones, or cobbles, are often egg-shaped and naturally occurring (McLoughlin, DAHG 2015).

Cobblestones were set, pointed end downwards in sand or directly onto earth, and were packed tightly together or bound with mortar. They were generally laid at right angles to buildings to ensure that surface water drained away from the base of a wall to avoid saturation.

Setts are squared or worked blocks of hard stone laid on edge in regular patterns to provide a surface of higher loadbearing capacity than cobblestones (DELG 2002, McLoughlin, DAHG 2015). Setts were often made from whinstone - harder igneous rocks which were more suitable for this purpose, commonly of dark stone such as basalt, dolerite or andesite (McLoughlin, DAHG 2015). Setts vary in size depending on the source of the material (McLoughlin, DAHG 2015). Diorite examples can be approximately 95mm x 165mm to 235mm on the visible face, and 150mm in depth; while granite setts of reddish colour can measure approximately 80-90mm x 150-180mm. Setts were split rather than cut and the rough vertical faces laid in contact to each other, causing a tight surface joint of approximately 15mm.

3.4.2.1 Survey

The methodology for the survey of cobble or sett surfaces should follow the methodology above for recording paving. In areas where a group of setts have been evenly worn over time, it may be necessary to record and number the setts with removable markings, so they can be re-laid in correct order to reinstate the patina. The type of stone used in cobbles or setted surfaces shall be documented to avoid incorrect mixing of materials in reinstatement work. The gratings or other covers shall be documented, including their positions and the arrangement of paving stones around these elements. The location of previous alterations shall also be recorded where the coherence and integrity of the original bonding pattern was lost or disturbed in earlier poorly conceived interventions.

3.4.2.2 Reinstatement of Cobbles and Setts

Historic cobbles and setts will be retained in situ where possible. Where the relocation reinstatement of sets or cobbles is necessary, they will be reinstated the same location but on the new alignment. The historic layout, bonding pattern and junction details of the retained cobbles or setts or the previously recorded cobbles or setts shall be followed where surfaces are to be re-laid, maintaining the same joint width and pointing detail. The setts returned to their original positions using a cord to ensure correct levels and alignment. Large areas of sett surfaces shall not be re-laid to achieve visual consistency if this would mean losing an authentic worn or undulating surface.

Where new sets or cobbles are needed in reinstated areas of cobbled or setted paving, they shall be of the same or similar stone and dimensions to be laid in stretcher bond in the traditional manner.

The sub-base shall be renewed with suitable sharp graded sand to the correct level and compacted. The sub-base is to be approved by the structural engineer and will depend on the foundation design and shall allow the paved surface to retain its historic appearance while avoiding future damage

Contact between the setts is structurally important in traditionally laid pavements as the matrix of stones acts in compression to form a structural unit. If not locked together in a bonded pattern with surface contact to other setts, individual stones can come loose and cause the surface to unravel.

For reinstated setted surfaces, flexible construction with tight joints filled with fine sand is the preferred option from the points of view of conservation and visual appearance. The joints shall be filled by pouring in fine sharp sand and the setts individually compacted using a heavy paving rammer of approximately 2.5 kilogrammes. The sand shall be brushed into the joints and thoroughly compacted. Joints shall be topped up in early life as the aggregate 'shakes down' and stiffens.

Ensure that any re-laid surfaces fall away from a building to make sure that the walls and foundations do not become saturated by water. The contractor shall refer to *Paving, The Conservation of Historic Ground Surfaces* published by the Department of Arts Heritage and The Gaeltacht (McLoughlin, DAHG 2015) when relaying historic cobbles and stone sets.

3.4.3 Grates, Pavement Lights, Coal Holes and Other Iron Fixtures

Pavement lights are usually glazed cast iron grids, often bordered by granite paving slabs and located to the front of commercial premises (DELG 2002). They provided light to the cellars or basements below. Those in front of commercial premises contained an iron grate of hatch so that beet or other supplies could be delivered in to the basement below. The paving stones adjacent to cellar openings of pubs are vulnerable to damage by heavy lorries or by loaded beer barrels hitting the pavement when deliveries are made and in consequence may be cracked whilst the lights themselves are often missing glass (DELG 2002).

Coal holes are to be found in the pavement to the front of 18th and 19th century terraced buildings, both commercial and residential. Coal was delivered through coal holes into a cellar below the pavement which served as a fuel store for the household. Though many have been replaced with standard concrete or steel covers, surviving coalhole covers are quite varied in design and individual in character, and the craft of the iron founder complemented that of the stone cutter, creating interest and adding to the general quality of the streetscape (DELG 2002). In many cases the dressed granite paving slabs into which coalhole covers were inserted remain (DELG 2002).

Particular care shall be taken to ensure the protection of these items of historic iron street furniture and paving during the course of works to prevent accidental damage (DAHG 2011a, 14.4.4). These elements shall be sheltered from damage for the duration of the site works either through the use of protective covers, wrappings, or padding, through cordoning off or boxing off.

Where removal is required, pavement lights, grates, coal holes and their stone surrounds shall be recorded in position as should surviving tram lines, associated sets, winches and moor rings. As with historic stone kerbs, paving and sets, they shall only be lifted by an experienced contractor and will be removed to safe storage ahead of repair and reinstatement in the new position or new alignment within the same street (DAHG 2011a). An inventory of all stored items shall be kept including details of the original location of the feature

The edges of cellar openings shall be protected and repaired when necessary. Sometimes there may be only partial survival of the stones that originally framed the perimeter of a pavement basement light or cellar access hatch. Repairs to pavement lights shall be carried out as necessary. Where repaving is proposed, the opportunity shall be taken to restore the complete perimeter in stone in order to re-establish the meaning and coherence of the surviving elements. Missing glasses shall be replaced. Ironwork shall be cleaned only where necessary.

3.5 Statues and Other Street Furniture

Where they are to be retained in situ, the identified items of street furniture shall be recorded in position and protected for the duration of the works through the use of protective covers, wrappings, or padding, through cordoning off or boxing off as recommended by the Department's Guidelines (DAHG 2011a, 14.4.4). In situ cleaning, repairs and painting may be carried out if necessary.

Where removal or relocation is required, items of statuary or street furniture shall be recorded in further detail, particularly sculptures which often have a supporting plinth or are composed of multiple component parts. It will be necessary to record these in detail and to number and label the individual component parts prior to dismantling or taking down to ensure the accurate reinstatement of the statue or item of street furniture later on. Detailed inspections are to include pre-work surveys including laser scanning and detailed examinations of the condition of the bronze and stone statues and surrounding stone plinths by a team of specialists in conservation, historic stonework and bronze as appropriate.

The statues, sculptures, etc. shall be reinstated in the designated position following conservation and repair works.

3.6 Post Boxes

Historic cast iron post boxes and wall boxes are not just of historical and technical interest, they also remain in active use by the community, therefore their removal has to be avoided where possible (DAHG 2011a, 14.4.2). The identified historic post boxes are detailed in Section A16.2 Inventory of Architectural Heritage Sites, of this Appendix.

Where they are to be retained in situ, protection during works may be necessary. The use of protective covers, wrappings, or padding, through cordoning off or boxing off as recommended by the Department's Guidelines (DAHG 2011a, 14.4.4). In situ cleaning, repairs and painting will be carried out as necessary.

Where removal or relocation is required, the component parts of the post boxes will be recorded and labelled before removal takes place. The post boxes are to be carefully removed by an experienced contractor. Post boxes are often embedded in concrete and should be wrapped in protective coverings before the concrete foundations are drilled. Harnesses will then be secured around the post box so that it can be winched out of position. The post boxes will be stored securely on site or in the construction compound.

Any period for which access to the post-box is restricted/inhibited will be kept to a minimum and if required, an alternative, temporary post-box may be erected as close to the position of the historic post-box as possible to protect its position within the post network. Consultation with An Post will be undertaken in this regard.

A programme of cleaning, removal of rust and repainting will be carried out while in storage. Where paint-stripping of historic ironwork is proposed, and where there is likely to be evidence of original or interesting subsequent paint history, a small area of ironwork could be left unstripped or a proper paint analysis carried out before the work takes place (DAHG 2011a,13.4.7). The method of paint-stripping should be appropriate for cast ironwork (DAHG 2011a,13.4.7).

The repair and replacement of some of the lost and damaged decorative cast iron elements to the post boxes will be carried as necessary. Where the repair of historic ironwork is proposed, as much of the existing material as possible is to be retained rather than renewed (DAHG 2011a, 13.4.6).

Post boxes will be repositioned within the vicinity of this previous or original position (not more than 20m away and on the same side of the road where possible), re-using all of the significant historic fabric and reinstating the fabric and function. It will be set back further from the traffic lanes where possible reducing the risk of accidental damage from passing vehicles.

3.7 Lamp Posts

The identified historic lamp posts are detailed in Section A16.2 Inventory of Architectural Heritage Sites, of this Appendix. The Proposed Scheme engineers have made every effort to retain heritage lamp posts and lamp standards in situ. In most cases, they will not be directly affected by the proposed scheme.

Where they are to be retained in situ, protection during works will be necessary. The use of protective covers, wrappings, or padding, through cordoning off or boxing off as recommended by the Department's Guidelines (DAHG 2011a, 14.4.4). In situ cleaning, repairs and painting will be carried out as necessary.

Where removal or relocation is required, the lamp posts and/or their component parts will be recorded and labelled before dismantling and removal takes place. The lamp posts are to be carefully removed by an experienced contractor. Lamp posts are often embedded in concrete and shall be wrapped in protective coverings before the concrete foundations are drilled. Harnesses will then be secured around the lamp post so that they can be winched out of position and removed to safe storage.

The lamp posts will be stored securely on site or in the construction compound. A programme of cleaning, removal of rust and repainting will be carried out while in storage. Where paint-stripping of historic ironwork is proposed, and where there is likely to be evidence of original or interesting subsequent paint history, a small area of ironwork could be left unstripped or a proper paint analysis carried out before the work takes place (DAHG 2011a, 13.4.7). The method of paint-stripping shall be appropriate for cast ironwork (DAHG 2011a, 13.4.7).

The repair and replacement of some of the lost and damaged decorative cast iron elements to the lamp posts will be carried out as necessary. Where the repair of historic ironwork is proposed, as much of the existing material as possible is to be retained rather than renewed (DAHG 2011a, 13.4.6).

Lamp posts will be repaired and repositioned within the vicinity of its existing position, re-using all of the significant historic fabric and reinstating the fabric and function.

Where it is not possible to repair and reinstate the removed lamp posts, e.g, where the bases are in poor condition and not possible to salvage, the lamps will be replaced with replica historic lamps matching the existing material and detail of the historic lamps that they replace. Though this will constitute a loss of fabric, it is in line with the approach that has been taken by Local Authorities previously.

3.8 References

- Aalen, F.H.A. & Whelan, K. (1992). Dublin city and county: from prehistory to present: studies in honour of J.H. Andrews, Geography Publications, Dublin.
- Archiseek (2020a) Architecture and Buildings of Co. Dublin [Online]. Available from <https://archiseek.com/category/buildings/ireland-buildings/leinster/dublin-buildings/>
- Archiseek (2020b) Dublin Street Lighting [Online]. Available from <https://archiseek.com/discussion/topic/dublin-street-lighting/>
- Ball, F. E (1903) *A History of the County Dublin: The People, Parishes and Antiquities From the Earliest Times to the Close of the Eighteenth Century*, v. 2: Donnybrook, Booterstown, St. Bartholomew, St. Mark, Taney, St. Peter, and Rathfarnham
- Ball, F. E (1905) *A history of the county of Dublin: the people, parishes, and antiquities from the earliest times to the close of the eighteenth century*, v. 3: Tallaght, Cruagh, Whitechurch, Kilgobbin, Kiltiernan, Rathmicheal, Old Connaught, Saggart, Rathcoole, and Newcastle
- Bellin, J. N. (1764) Plan de la Ville de Dublin [Online]. Available from davidrumsey.com/luna/servlet/detail/RUMSEY~8~1~233346~5509797:Plan-de-la-Ville-de-Dublin
- Bence-Jones, M. (1988), *A guide to Irish country houses*, Rev. edn, Constable, London.
- Bennett, D. (2005). *The Encyclopaedia of Dublin*, Revised and expanded edition, Gill & Macmillan, Dublin.
- Berry, H.F. (1891) The water supply of ancient Dublin. *Journal of the Royal Society of Antiquaries of Ireland*
- Bielenberg, Andy (1998) "Entrepreneurship, Power and Public Opinion in Ireland; The Career of William Martin Murphy", in *Chronicon* 2, no. 6: 1–35, Cork, Ireland
- Brady, J.E. & Simms, A. (2001) Dublin: through space and time (c.900-1900), Four Courts, Dublin.
- Breen, T. 1981 A pre-Norman grave slab at Rathfarnham, County Dublin. *Journal of the Royal Society of Antiquaries of Ireland* 3, 120-22.
- Britain From Above (2020) Aerofilms Irish Collection of Aerial Photographs [Online]. Available from britainfromabove.org.uk/en/search?keywords=&country=ireland&year=all
- Broadsheet (2019) Milestones [Online]. Available from broadsheet.ie/2019/04/01/milestones/
- Brooking, C. (1728). Map of the City and Suburbs of Dublin. Reproduced in *Dublin Part 2, 1610 to 1756 (Irish Historic Towns Atlas, no. 19)*, 2008, Dublin, Royal Irish Academy. Map number 12
- Burke, B (1866) *A Genealogical History of the Dormant, Abenant, Forfeited and Extinct Peerages of the British Empire*.
- Byrne, J, Fewer, M. & South Dublin Libraries (2013) *Thomas Joseph Byrne: nation builder*, South Dublin Libraries, Dublin.
- Byron, S. (1782) *A Plan of Dublin*, printed for William Wilson in the gentleman's and citizen's almanack [Online]. Available from tcd.ie/library/digitalcollections/home/#folder_id=19&pidtopage=PapyrusCase1_13&entry_point=13
- Campbell, T. (1811). *City of Dublin*. Reproduced in *Dublin Part 3, 1756 to 1847 (Irish Historic Town Atlas, no. 26)*, 2014, Dublin, Royal Irish Academy. Map number 17
- Carrig Conservation Ltd & McMahon, M. (2011) *Dublin Historic Industry Database*, Geological Survey of Ireland
- Casey, C. (2005). *Dublin: The City Within the Grand and Royal Canals and the Circular Road, with the Phoenix Park*, Pevsner Architectural Guides: Buildings of Ireland Vol. 3. Yale University Press.
- Cassidy, L. (2020a) Built Dublin [Online]. Available from builtdublin.com
- Cassidy, L. (2020b) Shamrock lamp post, Cambridge Road, Rathmines, Dublin 6 [Online]. Available from <http://builtdublin.com/shamrock-lamp-post-cambridge-road-rathmines-dublin-6/>
- Cassidy, L. (2020c) Lamp post, College Street, Dublin 2 [Online]. Available from builtdublin.com/lamp-post-college-street-dublin-2/
- Church of Ireland (2020) Representative Church Body Library [Online]. Available online <https://www.ireland.anglican.org/about/rcb-library/catalogues>
- Clark, M, Smeaton, A, Bryan, M, Duggan, A, & Dublin (Ireland). City Council. (2006). *The Georgian squares of Dublin: an architectural history*, Dublin City Council, Dublin
- Clarke, H. B. (1978). *Dublin c. 840-c.1540 - the medieval town in the modern city*. Map prepared by Friends of Medieval Dublin.
- Clarke, H. B. (2002). *Dublin: Part I, to 1610*, Irish Historic Town Atlas, No. 11. Royal Irish Academy.
- Condon, M. (2019) DCC Beta Projects: Equinox Cycle Parking Capel Street, <http://dccbeta.ie/project/article/equinox-cycle-parking>
- Cooke, J. (1822). *Cooke's royal map of Dublin*. Reproduced in *Dublin Part 3, 1756 to 1847 (Irish Historic Town Atlas, no. 26)*, 2014, Dublin, Royal Irish Academy. Map number 20 [Online]. Available from oldmapsonline.org/map/ntm/33920
- Corbett, W. (1812). *New and improved plan of the City of Dublin*. Produced for the Society of the Diffusion of Useful Knowledge [Online]. Available from dublincity.ie/image/libraries/hm06-1812

- Corcoran, M. (2005) 'Our Good Health: A History of Dublin's Waste and Drainage' p.11-1, Dublin City Council and Four Courts Press
- Corcoran, M. (2008). Through streets broad and narrow: A history of Dublin trams. Ian Allen
- Cornwall, S. (2020a) Public Lighting Installations [Online]. Available from simoncornwell.com/lighting/install/index.htm
- Cornwall, S. (2020b) Public Lighting Installations: The Dublin Collection [Online]. Available from simoncornwell.com/lighting/install/dublin1/index.htm
- Craig, M.J. (1980). Dublin, 1660-1860, Allen Figgis, Dublin.
- Crampton G & T (1940) Corporation of Dublin Crumlin housing scheme section no. 2, Scheme of 579 houses in Crumlin, constructed by G. & T. Crampton for the Corporation of Dublin in 1939-1940, still image in the G. & T. Crampton Photograph Archive, University College Dublin School of Geography [Online]. Available from <https://digital.ucd.ie/view/ucdlib:46958>
- Curtis, J. (2016) Harold's Cross: A History
- Daly, M.E.; Hearn, M.; Pearson, P. (1998). Dublin's Victorian houses. A. & A. Farmar.
- De Courcy, J.W. (1996) The Liffey in Dublin, Gill & Macmillan, Dublin.
- Dean, J.A.K. (2016). The Gate Lodges of Leinster: a gazetteer. Wordwell
- DeBuitleur, M (2013) A Portrait of Dublin in Maps
- DeGomme, B. (1673). The City and Suburbs of Dublin from Kilmainham to Ringsend. Reproduced in Dublin Part 2, 1610 to 1756 (Irish Historic Towns Atlas, no. 19), 2008, Dublin, Royal Irish Academy. Map number 6
- Delaney . R (1973) The Grand Canal of Ireland
- Department of Defence and Irish Defence Forces (2020) Military Archives Maps, Plans & Drawings, image database and Air Corps Aerial Photographic collections [Online]. Available from mpdsearch.militaryarchives.ie
- Dickson, D. (2015). Dublin: The making of a capital city, Profile Books.
- Dineley, T. (1681). Map of Dublin. Reproduced in Dublin Part 2, 1610 to 1756 (Irish Historic Towns Atlas, no. 19), 2008, Dublin, Royal Irish Academy
- Dublin City Council (DCC) (2003 to 2009) Dublin City Industrial Heritage Record. Dublin City Council. [Online]. Available online from heritagemaps.ie/WebApps/DublinCountyHeritage/index.html
- DCC (2009) Historic Street Surfaces Study
- DCC (2019). 'How many miles to', Dublin City Council Libraries and Archives blog entry on Milestones [Online]. Available from dublincity.ie/story/how-many-miles
- DCC (2020) Dublin City Archives Collections [Online]. Available from dublincity.ie/main-menu-services-recreation-culture-dublin-city-public-libraries-and-archive-heritage-and-histo-39,
- DCC & the Heritage Council (2003) Dublin City: Architectural Heritage Surveys, Dublin City Paving Board: Minute Books, vol. 1 and 2 (1774 -1776), Dublin City Archive: PB/Mins/1.
- Dublin Civic Trust (2004) Inventory of Historic Street Paving and Furniture. Dublin Civic Trust.
- Dublin Civic Trust (2012) Survey of Gable-Fronted Houses and Other Early Buildings of Dublin City. Dublin Civic Trust.
- Dublin Inquirer (2020) Some of the Milestones in the Dublin Area [Online]. Available from google.com/maps/d/u/0/viewer?mid=1rYxTdw4QIY_65EhMGTZVYXGJkeDDi3M4&ll=53.33572294843232%2C-6.302291666666637&z=11.
- Dublin Public Libraries (1988), Some Eminent Dubliners, Dublin Corporation Public Libraries, Dublin.
- Dublin Public Libraries (2020a) Coalhole Covers[Online]. Available from <http://www.askaboutireland.ie/reading-room/history-heritage/architecture/historic-architectural-fe/coalhole-covers/>
- Dublin Public Libraries (2020b) Sewer Vents [Online]. Available from <http://www.askaboutireland.ie/reading-room/history-heritage/architecture/historic-architectural-fe/sewer-vents/>
- Dúchas, the Heritage Service (1998) Record of Monuments and Places manuals and maps for County Dublin. Archaeological Survey of Ireland.
- Duncan, W. (1821). 'Map of the County of Dublin' [Online]. Available from sdublincoco.maps.arcgis.com/apps/webappviewer/index.html?id=e0c5595b033341dea7661e248d2e9ee9//
- Faden, W. (1797) 'A Plan of the City of Dublin' [Online]. Available from loc.gov/item/2004626017
- Ferguson, S. (2009). The Irish Post Box: Silent servant and Symbol of the State. An Post
- Fiontar, Dublin City University, and Department of Culture, Heritage, and the Gaeltacht (2020) Placenames Database of Ireland created by [Online]. Available from logainm.ie/en/
- Galavan, S. (2017) Dublin's bourgeois homes: building the Victorian suburbs, 1850-1901, 1st edn, Routledge, London.
- Goad, C.E. (1893) Insurance Plan of the City of Dublin [Online]. Available from www.bl.uk/onlinegallery/onlineex/firemaps/ireland/mapsu145ubu4u2uf001r.html?_ga=2.20425016.1282852498.1603464746-1400970238.1603464746
- Goodbody, R. (2014). Dublin, part III, 1756 to 1847 Irish Historic Town Atlas, No. 26. Royal Irish Academy
- Goodbody, R. and O'Hara, R. (2013) Templeogue Cycle Track Scheme Cultural Heritage Assessment Report on the Gothic Arch, Templeogue Road, Dublin 6W, report commissioned by SDCC

- Google (2020) Google aerial and Street View mapping [Online]. Available from <https://www.google.ie/maps/@53.3058879,-6.206626,14z?hl=en-GB>
- Griffith, R. (1854) Primary Valuation County and town maps of Dublin [Online]. Available from <http://www.askaboutireland.ie/griffith-valuation/index.xml?action=placeSearch>
- Gwynn, A. and Handcock, R. N. (1970; 1998 edition). Medieval Religious Houses, Ireland. Irish Academic Press.
- Handcock, W. D. (1899). The history and antiquities of Tallaght in the County of Dublin. Hodges, Figgis.
- Healy, E, O'Flaherty, G. & Moriarty, C. (1988) The Book of the Liffey: from source to the sea, Wolfhound, Dublin.
- Healy, P (1992) Old Bella Vista Mill <http://hdl.handle.net/10599/8070>
- Healy, P. & South Dublin County Enterprise Board (2006). Glenasmole roads, South Dublin Libraries, Dublin.
- Healy, P. (1975a) Second report on monuments and sites of archaeological interest in county Dublin. An Foras Forbartha Teoranta.
- Healy, P. (1975b) Third report on monuments and sites of archaeological interest in county Dublin. An Foras Forbartha, Dublin.
- Hegarty, J, 1939, The Dodder Valley, in Dublin Historical Record, Vol. 2, No. 2, Dec, published By: Old Dublin Society
- Henderson, A. Q (2020) History, Art & Architecture, Dublin & abroad [Online]. Available from arranqhenderson.com
- Herbert, L, (1836) The Engineer's and Mechanic's Encyclopaedia
- Hone, J. M, Fewer, M, & Craig, M. J. (2002). The new neighbourhood of Dublin, A & A Farmar, Dublin.
- Irish Architectural Archive (IAA) (2020a) Dictionary of Irish Architects [Online]. Available from www.dia.ie
- IAA (2020b) The Irish Architectural Archive Catalogue [Online]. Available from <http://iarc.cloudapp.net>
- Irish Railway Record Society (IRRS)(2020) The Archives of the Irish Railway Record Society Archive [Online]. Available online from <http://irishrailarchives.ie/archives/>
- Jackson, V. (1990). 'The inception of the Dodder water supply', in H. B. Clarke (ed.) Medieval Dublin: the making of a metropolis. Irish Academic Press.
- Joyce, P.W, 1913. Irish Names of Places.
- Joyce, W. S. J. (1912). The neighbourhood of Dublin. Dublin: Hughes & Hughes. Reprinted Hughes & Hughes.
- Kelly, D. (1995). Four roads to Dublin: a history of Rathmines, Ranelagh and Leeson Street, O'Brien Press, Dublin.
- Kelly, T. & Carden, S. 2013, The streets of Dublin 1910-1911: Alderman Thomas Kelly ; edited by Sheila Carden
- Keogh, D (1998). Jews in Twentieth-century Ireland.
- Killanin, Lord. & Duignan, M.V, 1989. The Shell Guide to Ireland. Edbury Press, London.
- Kilroy, J. (1996) Irish Trams
- Lennon, C, & Simms, A. (2008). Dublin part II, 1610 to 1756, Irish Historic Town Atlas , No. 19. Royal Irish Academy
- Lewis, S, 1937. A Topographical Dictionary of Ireland. 2 Vols. Lewis & Co, London.
- Liddy, P. (1987), Dublin, Be Proud, 1000 Years A Growing, Chadworth Limited.
- M'Cready, C.T. (1892), Dublin street names: dated and explained, Carraig Books, Blackrock, Co. Dublin 1987
- Mac Giolla-Phadraig 1954
- Maguire, J. (2018). Brushing Up: Road Signs from a Horse-Drawn Era, Dublin Inquirer, 30th May 2018 [Online]. Available from dublininquirer.com/2018/05/30/brushing-up-road-signs-from-a-horse-drawn-era
- McCormack, J. (2000), A Story of Dublin, Mentor Books
- McCullough, N. (1989) Dublin, an Urban History
- McNally, F. (2016) 'Shifting the balance of horsepower – An Irishman's Diary about cycling in the city', Irish Times Nov 17 2016 <https://www.irishtimes.com/opinion/shifting-the-balance-of-horsepower-an-irishman-s-diary-about-cycling-in-the-city-1.2870679>
- Mulvaney, A. (2019) Double Take: The redundant Dublin plaques that once held a very important role, The Journal [Online]. Available from thejournal.ie/gpo-milestone-markers-4460111-Jan2019/
- National Archives of Ireland (2020) National Archives of Ireland Catalogue [Online]. Available online <https://www.nationalarchives.ie>
- National Folklore Archives (2020) Manuscript, Schools and Photographic Collections [Online]. Available from <https://www.duchas.ie/en>
- National Inventory of Architectural Heritage (NIAH) (2020a) Built Heritage Survey, Department of Culture Heritage and the Gaeltacht [Online]. Available online from webgis.archaeology.ie/historicenvironment/

- NIAH (2020b) Garden Survey, Department of Culture Heritage and the Gaeltacht [Online]. Available online from buildingsofireland.ie/buildings-search
- National Library of Ireland (NLI 2020) National Library of Ireland Online Catalogue [Online]. Available online from <http://catalogue.nli.ie>
- National Monuments Service (NMS) (2009) National Monuments in State Care: Ownership & Guardianship for County Dublin, 4th March 2009, National Monuments Service, Department of Environment, Heritage and Local Government.
- NMS (2019) Preservation Orders June 2019, National Monuments Service, Department of Culture Heritage and the Gaeltacht
- NMS (2020a) Archaeological Survey of Ireland Sites and Monuments Record Database [Online]. Available online from webgis.archaeology.ie/historicenvironment/
- NMS (2020b) National Monuments Archive Unit, National Monuments Service, Department of Housing, Local Government and Heritage, Custom House Dublin
- Neylon, L. (2020) As Dublin's Historic Street Lamps Disappear, Some Worry the City Is Losing Its Character, Dublin Inquirer 1st July 2020 [Online]. Available from <https://dublininquirer.com/2020/07/01/as-dublin-s-historic-street-lamps-disappear-some-worry-the-city-is-losing-its-character>
- O'Donovan, J, O'Curry, E, Herity, M, & Ordnance Survey Ireland (2001). Ordnance Survey letters Dublin, Ordnance Survey in 1837. Dublin: Four Masters Press.
- O'Connell, D. (1975). The Antique Pavement: an illustrated guide to Dublin's Street Furniture. An Taisce
- O'Mahony, E. (2015) 'Religious and secular places: understanding the changing geographies of religion in Ireland', thesis submitted in fulfilment of the requirements of the Ph.D. degree, Department of Geography, Faculty of Social Sciences, National University of Ireland Maynooth
- O'Maitiú, S. (2003) Dublin's suburban towns, 1834-1930: governing Clontarf, Drumcondra, Dalkey, Killiney, Kilmainham, Pembroke, Kingstown, Blackrock, Rathmines and Rathgar, Four Courts Press, Dublin.
- Open Street Map Ireland (2020) Irish Townlands [Online]. Available from www.townlands.ie
- Ordnance Survey Ireland (OSI) (1843 to 1844) The first edition 6 inch (1:10,560) Ordnance Survey Map of Dublin, published between 1843 and 1844 [Online]. Available from map.geohive.ie/mapviewer.html
- OSI (1847) The Ordnance Survey 1:1056 Map of City of Dublin, published 1847 [Online]. Available from <https://digital.ucd.ie/maps/explorer/>
- OSI (1864 to 1890) The Ordnance Survey second edition 1:1056 maps of the of Co. Dublin, published between 1860s - 1890s [Online]. Available from <https://digital.ucd.ie/maps/explorer/>
- OSI (1909 to 1911) The Ordnance Survey third edition 25-inch (1:2,500) maps of Co. Dublin published between 1909 and 1911 [Online]. Available from map.geohive.ie/mapviewer.html
- OSI (1940 to 1961) The Ordnance Survey fourth edition 6 inch (1:10,560) maps of Co. Dublin published between 1940 and 1961 [Online]. Available from map.geohive.ie/mapviewer.html
- OSI (2020a). Historical maps and aerial imagery [Online]. Available from map.geohive.ie/mapviewer.html
- OSI (2020b). National Townland and Historical Map Viewer [Online]. Available from geohive.maps.arcgis.com/apps/webappviewer/index.html?id=9def898f708b47f19a8d8b7088a100c4
- Pearson, P. (2000) The Heart of Dublin: resurgence of an Historic City
- Peel, L. (2020) Dublin's Coal Holes and Coal Cellars, September 27, 2020 [Online]. Available from <https://lornapeel.com/2020/09/27/coal/>
- Pegum, M. (2020). Irish War Memorials [Online]. Available from www.irishwarmemorials.ie
- Permanent Delegation of Ireland to the OECD and UNESCO (2010) UNESCO World Heritage Site Tentative List: The Historic City of Dublin [Online]. Available from <https://whc.unesco.org/en/tentativelists/5523/>
- Petty, W. (1656 to 1658) Down Survey County Barony and Parish maps of the County of Dublin [Online]. Available from <http://downsurvey.tcd.ie/down-survey-maps.php>
- Phillips, T. (1685). Exact survey of the City of Dublin and part of the Harbour. Reproduced in Dublin Part 2, 1610 to 1756 (Irish Historic Towns Atlas, no. 19), 2008, Dublin, Royal Irish Academy. Map number 10
- Pool, R. and Cash, J (1780). A plan of Dublin. Printed in Pool and Cash's Views of the most remarkable public buildings, monuments and other edifices in the city of Dublin [Online]. Available from archive.org/stream/viewsofmostremar00pool#page/n5/mode/2up
- Price, L. (1942). An eighteenth-century antiquary: the sketches, notes and diaries of Austin Cooper (1759–1830). Dublin. Falconer.
- Prunty, J. 2005. Maps and mapmaking in Irish Local History. Irish Academic Press, Dublin.
- Rocque, J. (1756). An exact survey of the city and suburbs of Dublin. Reproduced on a single sheet in Dublin Part 2, 1610 to 1756 (Irish Historic Towns Atlas, no. 19), 2008, Dublin, Royal Irish Academy. Map number 16 [Online]. Available from heritagemaps.ie/WebApps/DublinCountyHeritage/index.html
- Rocque, J. (1760). 'An actual survey of the County of Dublin' [Online]. Available from <http://sdblincoco.maps.arcgis.com/apps/webappviewer/index.html?id=e0c5595b033341dea7661e248d2e9ee9/>

- Rocque, J. and Scalé, B (1773). An Accurate Survey of the City and Suburbs of Dublin / by Mr. Rocque with Additions, and Improvements by Mr Bernard Scalé [Online]. Available from gallica.bnf.fr/ark:/12148/btv1b53119647z.r=rocque%20dublin
- Ronan, Rev. M.V. 1942-3 Tobar, Moling and Templeogue. Dublin Historical Record 2, 73-4.
- Rothery, S. (1991). Ireland and the new architecture, 1900-1940, Lilliput Press, Dublin.
- Rowley, E. (2019). Housing, architecture and the edge condition: Dublin is building, 1935-1975, 1st edn, Routledge, London.
- Royal Irish Academy (RIA) (2020) Dictionary of Irish Biography [Online]. Available from <https://www.dib.ie>
- Rynne, C. (2006) Industrial Ireland 1750-1930: An Archaeology. Cork: The Collins Press.
- Sheridan, E. 2001 'Designing the capital city, Dublin c. 1660-1810'. In Brady, J. and Simms, A. (eds) Dublin through space and time (c.900-1900). Dublin.
- Simington, Robert C. (1945) The Civil Survey A.D. 1654-56 Vol VII, County of Dublin, Dublin: The Stationery Office,
- Smith (1846). 'City of Dublin' published with the Illustrated London News. Reproduced in Dublin Part 3, 1756 to 1847 (Irish Historic Town Atlas, no. 26), 2014, Dublin, Royal Irish Academy. Plate number 10 [Online]. Available from collections.lib.uwm.edu/digital/collection/agdm/id/20582/
- South Dublin County Council (2013) South Dublin Village Walks, South Dublin Libraries - Local Studies
- SDCC (2020a) South Dublin Historical Mapping: Mapping South Dublin County in Time [Online]. Available from sdublincoco.maps.arcgis.com/apps/webappviewer/index.html?id=e0c5595b033341dea7661e248d2e9ee9//
- SDCC (2020b) Source digital archive of local studies material relating to South Dublin County, [Online]. Available from <http://source.southdublinlibraries.ie>
- SDCC (2020c) South Dublin County Public Art [Online]. Available from <http://www.southdublin.ie/artsworks/index.aspx>
- Speed, J. (1610a) Map of Dublin [Online]. Available from commons.wikimedia.org/wiki/File:Dublin_in_1610_-_reprint_of_1896.jpg
- Speed, J. (1610b) Map of the Province of Leinster and Munster [Online]. Available from ptfs-oireachtas.s3.amazonaws.com/DriveF/Data/Library3/Library1/DCA00103.pdf
- Stiff, N. (2020). Dublin Street Lamps [Online]. Available from normanstiff.com/streetgaslamps.html
- Taylor, G. and Skinner, A. (1777). Maps of the Roads of Ireland, surveyed 1777 [Online]. Available from swilson.info/tands1777.php
- Taylor, J. (1816). 'Map of the environs of Dublin, extending 10 to 14 miles from the Castle'. [Online]. Available from digitalarchive.mcmaster.ca/islandora/object/macrepo%3A81283
- Thacker, A (2003a). The Hibernian metropolis
- Thacker, A (2003b). 'Moving Through Modernity: Space and Geography in Modernism', Manchester University Press
- Trinity College Dublin (2020) Digital Collections, The Library of Trinity College Dublin [Online]. Available from digitalcollections.tcd.ie/?locale=en
- University College Dublin (UCD) (2020). OSI 19th century historical maps [Online]. Available online from digital.ucd.ie/maps.
- Valuation Office (2020) Archives and Genealogy section of the Valuation Office[Online]. Available online from <https://www.valoff.ie/en/archive-research/>
- Walsh, P. (1973). 'Dutch Billies of the Liberties', in Gillespie, E. (ed.), The Liberties of Dublin. O'Brien Press
- Warburton, Whitelaw and Walsh (1818). Plan of Dublin [Online]. Available from archive.org/stream/historyofcityofd02warb#page/n5/mode/1up
- Williams, J. (1994). A Companion Guide to Architecture in Ireland 1837 to 1921
- Wilson, P. (1760) A new plan of Dublin [Online]. Reproduced in Dublin Part 3, 1756 to 1847 (Irish Historic Town Atlas, no. 26), 2014, Dublin, Royal Irish Academy. Map number 6
- Wilson, P. (1767) A new plan of Dublin [Online]. Available from dublincity.ie/image/libraries/hm08-1767
- Wilson, P. (1800). New Plan of the City of Dublin [Online]. Available from collections.lib.uwm.edu/digital/collection/agdm/id/1268/rec/60
- Wilson, S. (2020) Milestones and Boundary Markers, South Co. Dublin [Online]. Available from swilson.info/omaps/mstones.php
- Wilson, W. M. (1798) Modern plan of the City and Environs of Dublin [Online]. Available from <http://dublin1798.com>
- Zimmer, L. (2011) 'Cyclehoop's Car-Shaped Bike Racks Store 10 Bicycles in a Single Parking Spot', InHabitat Magazine, 25th April 2011, <https://inhabitat.com/cyclehoops-car-shaped-bike-racks-store-10-bicycles-in-a-single-parking-spot/>

3.8.1 Policy and Guidelines

Architectural Heritage (National Inventory) and Historic Monuments (Miscellaneous Provisions) Act, 1999
Architectural Heritage and Historic Properties Act, 1999
Byrne, T. (2022) 'Templeogue Arch, Templeogue, Co. Dublin: Structural Appraisal and outline recommendations for repair', CORA Consulting Engineers, June 2022.
Chartered Institute for Archaeologists (CIfA) (2014a) Standards & Guidance for Desk Based Assessments.
CIfA (2014b) Standards & Guidance for Field Evaluation.
Council of Europe (1985). Convention for the Protection of the Architectural Heritage of Europe (ratified by Ireland 1997), 'Granada Convention'.
Council of Europe (1990) European Convention on the Protection of the Archaeological Heritage (ratified by Ireland 1992), 'Valetta Convention'.
Council of Europe (2000). European landscape convention. US/ICOMOS Scientific Journal, 2, 88 to 92.
Council of Europe (2005) Framework Convention on the Value of Cultural Heritage for Society (Faro, 27 October 2005). 'Faro Convention'.
Department of Arts Heritage the Gaeltacht (DAHG) (2011a) Architectural Heritage Protection: Guidelines for Planning Authorities.
DAHG (2011b) Access: Improving the accessibility of historic buildings and places.
DAHG (2012) Shaping the Future – Case Studies in. Adaptation and Reuse in Historic Urban Environments
Department of Arts, Heritage, Gaeltacht and the Islands (DAHGI) (1999). Framework and Principles for the Protection of the Archaeological Heritage.
Department of Environment Heritage and Local Government (DEHLG) (2007) Maintenance: A Guide to the Care of Older Buildings
DEHLG (2009a) Bricks: A Guide to the Repair of Historic Brickwork
DEHLG (2009b) Iron: the Repair of Wrought and Cast Ironwork
DEHLG (2011) Architectural Heritage Protection: Guidelines for Planning Authorities.
Department of the Environment and Local Government (DELG) (2002) Conservation Guidelines PL. 9: Paving and Street Furniture
Department of Housing Planning and Local Government (DHPLG) (2018a) Guidelines for Planning Authorities and An Bord Pleanála on carrying out Environmental Impact Assessment.
DHPLG (2018b) Circular Letter: PL 05/2018 Transposition into Planning Law of Directive 2014/52/EU
DHPLG (2018c) Project Ireland 2040: The National Planning Framework.
DHPLG and Department of Transport, Tourism and Sport (DTTAS) (2019) The Design Manual for Urban Roads and Streets.
Department for Transport UK (2007) "Manual for Streets"
Directive 2011/92/EU of 13 December 2011 on the assessment of the effects of certain public and private projects on the environment
Directive 2014/52/EU of 16 April 2014 on the assessment of the effects of certain public and private projects on the environment
Directive 85/337/EEC of 27 June 1985 on the assessment of the effects of certain public and private projects on the environment
Dublin City Council (2006) Grafton Street & Environs ACA adopted 3rd July 2006
DCC (2007) South City Retail Quarter ACA adopted 5th March 2007
DCC (2009) The Rathmines Local Action Plan 2007
DCC (2013a), Aungier street: revitalising an historic neighbourhood, Dublin City Council,
DCC (2014) Rathgar Village Improvement Plan 2014 to 2017

DCC (2022) Dublin City Development Plan 2022 to 2028

Eastern and Midlands Regional Assembly (EMRA) (2019) Regional Spatial and Economic Strategy (RSES) 2019-2031 (EMRA 2019)
Environmental Protection Agency (EPA)(2002) Guidelines on the information to be contained in Environmental Impact Statements.
Environmental Protection Agency (EPA)(2003a) Draft Guidelines on the information to be contained in Environmental Impact Statements.
EPA (2003b) Advice Notes on Current Practice in preparation of Environmental Impact Statements.
EPA (2005) Draft Advice Notes on Current Practice in preparation of Environmental Impact Statements
EPA (2022) Guidelines on the information to be contained in Environmental Impact Assessment Reports
European Commission (1990). Green Paper on the Urban Environment (Vol. 12902). Office for Official Publications of the Commission of the European Communities.

European Commission (2017) Environmental Impact Assessment of Projects: Guidance on the preparation of the Environmental Impacts Assessment Report

European Union (Planning and Development) (Environmental Impact Assessment) Regulations 2018 (S.I. 296 of 2018)

Heritage Act, 1995, (as amended)

Historic England (2008) Conservation Principles, Policies and Guidance for the Sustainable Management of the Historic Environment.

Historic England (2015) Historic Environment Good Practice Advice in Planning: 2 Managing Significance in Historic England (2017) Historic England Historic Environment Good Practice Advice in Planning: 3 The Setting of Heritage Assets (Second Edition). Historic England December 2017

Historic England (2018) Streets for All; Advice for Highway and Public Realm Works in Historic Places'

Historic England (2019) Statement of Heritage Significance: Analysing Significance in Heritage Assets Historic England Advice Note 12. Swindon. Historic England.

Historic Environment Scotland (2005) Environmental Impact Assessment Handbook Guidance for competent authorities, consultation bodies, and others involved in the Environmental Impact Assessment process in Scotland, April 2018

Historic Environment Scotland (2016) Managing Change in the Historic Environment; Setting

Historic Environment Scotland and Nature Scot (2020) Guidance on Designating Local Landscape Areas

International Council of Monuments and Sites (ICOMOS) (1964) International Charter for the Conservation and Restoration of Monuments and Sites (The Venice Charter)

ICOMOS (1981) Historic Gardens-The Florence Charter, 1981

ICOMOS (1999a) Charter on the Built Vernacular Heritage

ICOMOS (1999b) International Cultural Tourism Charter, Managing Tourism at Places of Heritage Significance.

ICOMOS (2005) Xi'an Declaration on the Conservation of the Setting of Heritage Structures, Sites and Areas.

ICOMOS (2008) Charter on Cultural Routes.

ICOMOS (2011). The Valetta Principles for the Safeguarding and Management of Historic Cities, Towns and Urban Areas

ICOMOS (2017a) Salalah guidelines for the management of public archaeological sites, 2017

ICOMOS (2017b) Document on Historic Urban Public Parks.

ICOMOS and the International Committee for the Conservation of the Industrial Heritage (TICCIH) (2011) Principles for the Conservation of Industrial Heritage Sites, Structures, Areas and Landscapes (also known as the Dublin Principles)

ICOMOS, Australia (1990). The ICOMOS Charter for the Protection and Management of the Archaeological Heritage

ICOMOS, Australia (2008). The ICOMOS Charter for the Interpretation and Presentation of Cultural Heritage Sites (also known as the 'Ename Charter') International Journal of Cultural Property, 15, 377-383.

ICOMOS, Australia (2013), The Burra Charter : the Australia ICOMOS charter for places of cultural significance 2013: with associated guidelines and code on the ethics of co-existence / Australia ICOMOS Australia ICOMOS Burwood, Vic

ICOMOS, United States (1987) Charters for The Conservation of Historic Towns and Urban Areas, Washington Charter– 1987

Local Government (Planning and Development) Act 2000 (as amended)

McLoughlin, R. and DAHG (2015). Paving: the conservation of historic ground surfaces. Department of Arts Heritage the Gaeltacht advice series, The Stationery Office.

National Inventory of Architectural Heritage (NIAH) (2021) NIAH Handbook, Department of Culture Heritage and the Gaeltacht.

NIAH (2020c) Garden Survey Resources, Department of Culture Heritage and the Gaeltacht [Online]. Available from buildingsofireland.ie/resources

National Monuments Acts 1930 to 2014

National Roads Authority (NRA) (2005a) Guidelines for the Assessment of Architectural Heritage Impacts of National Road Schemes

NRA (2005b) Guidelines for the Assessment of Archaeological Heritage Impacts of National Road Schemes

National Transport Authority (2020) Proposed Approach to Environmental Assessment

Pavía, S, & Bolton, J. (2000). Stone, brick and mortar: historical use, decay and conservation of building materials in Ireland.

Planning and Development Acts 2000 to 2017 (as amended)

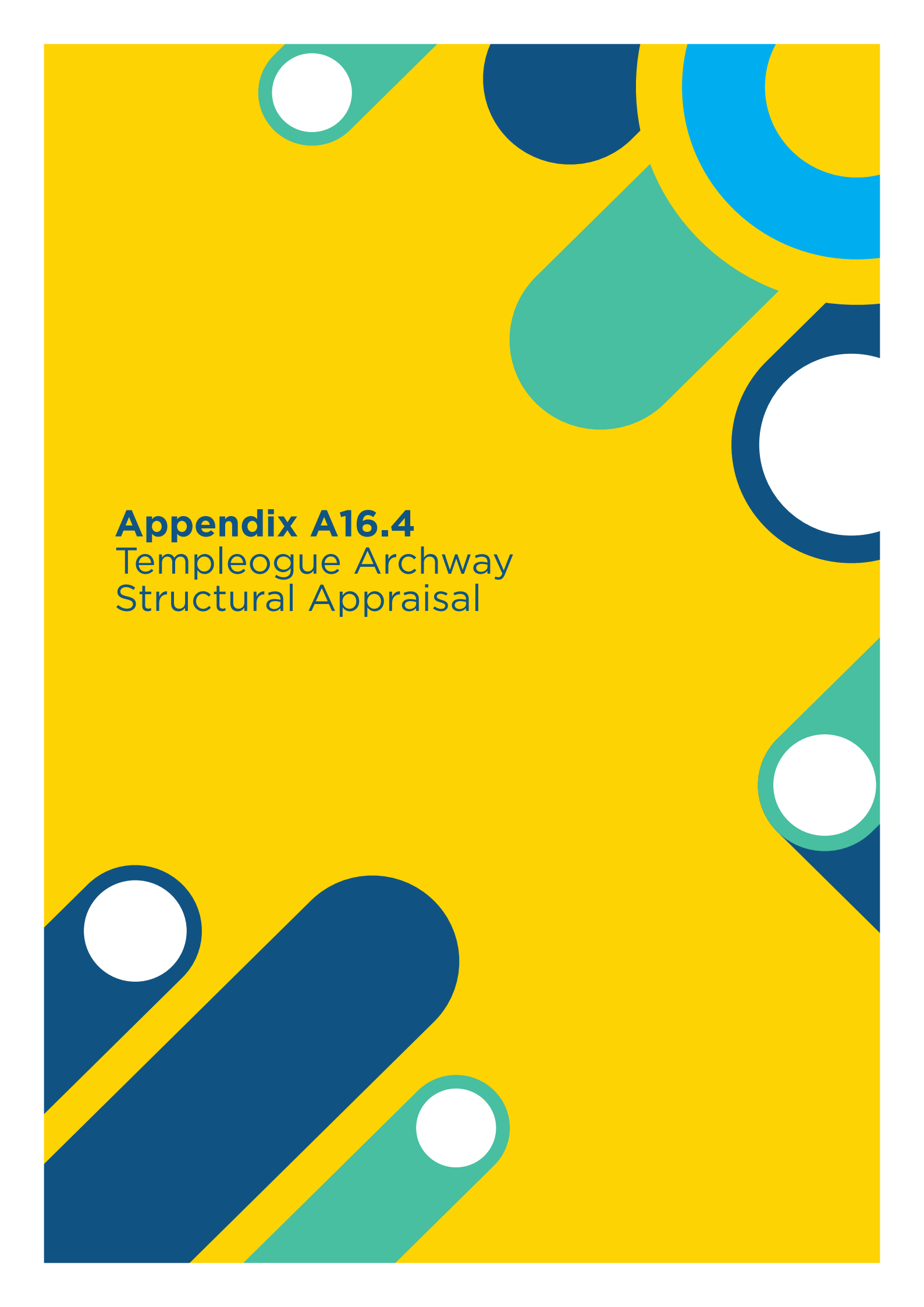
Planning and Development Regulations 2001 (as amended)

South Dublin County Council (SDCC) (2004) Rathfarnham Architectural Conservation Area

SDCC (2022) The South Dublin County Development Plan 2022-2028

Trinity Haus (2012) Shared Space, Shared Surfaces and Home Zones from a Universal Design Approach for the Urban Environment in Ireland: Key Findings & Recommendations.

Trinity Haus (2012) Shared Space, Shared Surfaces and Home Zones from a Universal Design Approach for the Urban Environment in Ireland: Key Findings & Recommendations.
United Nations Educational Scientific and Cultural Organization (UNESCO) (1972) Convention Concerning the Protection of the World Cultural and Natural Heritage, Paris 1972.

The background is a vibrant yellow. It is decorated with several abstract geometric shapes in shades of blue and teal. These include circles, semi-circles, and teardrop-like forms. Some of these shapes have white circular cutouts. The shapes are scattered across the page, with some appearing as if they are overlapping or cut off by the edges of the frame.

Appendix A16.4
Templeogue Archway
Structural Appraisal

Report on the Freestanding Arch, Templeogue Road by CORA Engineers

Templeogue Arch, Templeogue, Co. Dublin



DIRECTORS

John Casey

BE, CEng, MIEI

John Pigott

BE, Cert Eng Tech, CEng, MIEI

John McMenamin

BE, Dip Proj Mgmt, Dip Bld Con, CEng, MIEI

ASSOCIATE DIRECTORS

Kevin O'Mahony

BA, EAL, CEng, MIEI, MStructE

Lisa Edden

BEng, CEng, MIEI, MStructE

REGISTERED ADDRESS

Behan House
10 Lower Mount Street
Dublin, D02 HT71

VAT NO 3507892VH
CO. REG NO 608357
QF 19 ISSUE No 02
ISSUE DATE 16/01/18



cpd ACCREDITED EMPLOYER



Structural Appraisal and outline recommendations for repair

June 2022

Project 22548

Issue 2

<u>DATE:</u>	<u>REVISION:</u>	<u>ISSUE DESCRIPTION:</u>	<u>ISSUED BY:</u>	<u>REVIEWED BY:</u>
8/7/22	Rev1	Draft for approval	TB	LE
19/7/22	Rev2	Issued for inclusion in Preliminary Design Report	TB	LE

Contents

1 Introduction	3
1.1 Outline of brief and report	3
1.2 Description of Structure	3
1.3 Method of Appraisal and limitations of report and Investigations	4
2 Observations and Commentary	5
2.1 Arch structure	5
2.2 Flanking walls	7
2.3 Materials	9
3 Recommendations	10
3.1 Proposed repairs	10
3.2 Materials to be used in the repairs	11
4.0 Appendix	12
Proposed repair works drawings and specifications	12

1 Introduction

1.1 Outline of brief and report

CORA Consulting Engineers were requested by Arup on behalf of National Transport Authority to undertake a structural condition survey of the freestanding masonry arch on the former grounds of Templeogue House, Templeogue, Dublin 6W.

The requirements from CORA were to provide a Structural Condition Survey report and outline the schedule of repair works to make the arch safe and secure structurally. It is intended that the arch will become part of the public realm as part of the Bus Connects project, with a bicycle lane and pedestrian path at either side of the arch structure. Details of path proposals and public realm landscaping are outside the scope of this report. Please refer to reports and drawings by others.

This report contains a high-level structural appraisal of the condition of the arch inspected on site visits by Triona Byrne and Lisa Edden for CORA Consulting Engineers in March 2022. Poval Conservation Ltd. had cleared the substantial volumes of vegetation from the arch in advance of the structural appraisal and the scaffolding remained in place in order to access all parts of the arch.

This report is limited to the Structural Engineering appraisal of the arch and outline recommendations. For historical reference and archaeological matters please refer to reports by others.

1.2 Description of Structure

The Templeogue Arch is a ruinous folly, that directed and framed part of the water features within the Templeogue House demesne. It is currently surrounded by palisade fencing on all sides, with the R137 Templeogue Road running adjacent.

The large semi-circular rusticated arch has a clear internal span of the arch is approximately 5m with a clear internal height from current ground level to the underside of the arch of 6.8m. The height to the springer of the arch was measured at 3.1m. The arch thickness is approximately 1.1m.

The arch is formed from large pieces of stone; a mixture of granite, limestone, river cobbles, some bricks and Tufa stone, with some artificial stone also evident (formed of aggregate and a lime based mortar). The large tufa stones extend across the full width of the arch, whereas the granite and limestone pieces are smaller.

There is a flanking wall on each side, formed of rubble masonry (predominantly limestone) approximately 600mm thick, with the walls running south-westwards from the arch toward a central point; though they do not fully meet. It is understood from historic maps that the two flanking walls originally funnelled a water course towards and under the arch.

The arch was built in the early/mid-eighteenth century. It is on the Record of Protected Structures (RPS No.244).



Figure 1 – Arch and flanking walls during vegetation removal



Figure 2 – C18th portrait of Sir Compton Domville showing arch with water flowing through it in the background (Malins, 1976)

1.3 Method of Appraisal and limitations of report and Investigations

The arch was visited in March 2022 by Triona Byrne and Lisa Edden of CORA Consulting Engineers.

The inspection involved a visual inspection from the ground and from a scaffold that had been erected on each side of the arch. The vegetation had been clipped back hand by Povall Conservation during March 2022.

No invasive works were carried out or samples taken or tested.

2 Observations and Commentary

2.1 Arch structure

The Arch structure appears very ruinous and indeed there has been some stone loss but the arch must be viewed in the context of being a rusticated ruinous folly. It was constructed originally with a rough raked finish and recessed mortar joints.

The arch is largely intact and structurally stable. However several stones of the rusticated capping have fallen from the top of the arch; most of these were present on the ground at the base of the arch and were visible once the vegetation had been cleared. This loss of overburden stone is compromising the arch structure, which relies on an even distribution of weight from above in order to act as a 'true arch'.

There were ivy roots growing on and around the arch stones. The majority of these were removed during vegetation removal works however the roots deeply embedded in joints were left until such a time as masonry works are commissioned. There were some large joints between stones exposed once the vegetation was removed. The joint at the left hand side of the key stone, which can be seen in Figure 4, was particularly wide, and so this was pinned and repointed immediately following the vegetation removal works.

There is significant mortar loss on the underside of the arch, where mortar has washed out over time.



Figure 3 – Underside of arch



Figure 4 – Stone missing above arch keystone can be seen in the northeast elevation of the arch



Figure 5 – Historic photo of arch, prior to stone falling from centre of arch (*Rustic Gothic Arch*) Templeogue, by Patrick Healy, 1987, South Dublin County Council, URI: <https://hdl.handle.net/10599/2696>)




Figure 6 – Arch during vegetation removal



Figure 7 – Top of arch after vegetation removal

2.2 Flanking walls

The walls flanking either side of the arch are in reasonable condition. However there has been some stone and mortar loss from the wall tops and there are several vertical cracks in the walls. These cracks were likely caused by the large ivy roots growing within the masonry. The wall tops were covered in vegetation until recently, which has dislodged the top stones. These are now loose and allowing water ingress into the core of the flanking walls.

Where the walls abut the arch, there is some stone and mortar missing.

The southwest end of the walls are unravelling, with loose unstable stones.

The ground level between the flank walls is higher than the general site, with earth banked against the base of the walls putting the walls into a retaining situation. There has likely been some mortar loss behind this banked earth.



Figure 8 – Top of southeast flanking wall



Figure 9 – Arch and flank walls after vegetation removal



Figure 10 – Inner face of southeast flanking wall



Figure 11 – Vertical crack in southeast flank wall due to roots



Figure 12 – Stone missing where wall abuts arch



Figure 13 – Inner face of northwest flanking wall

2.3 Materials

As noted in Section 1.2, there are a variety of stone types used in the arch construction and flank walls. These include granite, limestone, river cobbles, brick and tufa.

There are also large blocks of reconstituted stone, formed of large aggregates and a lime mortar to look like a conglomerate.



Figure 14 – Artificial stone (limecrete)

There are a variety of mortar types present in the wall, generally lime-rich, with some sandier than others.



Figure 15 – Sandy mortar



Figure 16 – Lime-rich mortar

3 Recommendations

3.1 Proposed repairs

Recommended repairs to the arch and flanking walls in suggested order of works is as follows:

- i. Arch to be consolidated by replacing fallen stone on top of arch, bedded in an appropriate lime-based mortar. The placement of this stone should be informed by careful interrogation of the historic photographs.
- ii. Joints between stones to be repointed, ensuring a self-draining surface. Any large joints between arch voussoirs to be packed tightly with slithers of stone/natural slate. However, joints should be recessed to respect the original intention of a weathered appearance.
- iii. All algae and lichen growth on stones to be cleaned off using an appropriate biocide.
- iv. Banked earth/debris against base of flanking walls to be carefully removed to give a level surface between the walls at a similar level to the outside face of the walls.
- v. Flanking walls to be rebuilt to full height at the west end where stone has fallen to form wall ends that are not easy to climb and are structurally secure.
- vi. Flanking walls to be repointed in an appropriate lime-based mortar. Any remaining roots in the wall to be treated and removed as masonry works proceed. Once roots are removed, vertical cracks to be stitched using long stones across the crack.
- vii. Flanking wall tops to be flanché to shed water. Exact wall top detail to be agreed once exemplars of options presented during works on site.



Figure 17 – Base of arch with various stone types and algae/lichen-stained stone

3.2 Materials to be used in the repairs

All repair works should be designed to use traditional materials of a close match to the original excepting where a more extensive structural repair is required, where the use of long lasting durable modern materials may be appropriate. Here it is envisaged that the majority of the repairs will use the stone as found on site with a small amount of supplementation set in a lime-based mortar.

Recommended mortar mixes for the repairs are indicated in the specification drawings.


All works should be preceded by exemplars, and mock ups in the case of the Arch top, to be agreed with the Design team prior to execution of works.

Prepared by:



Triona Byrne BAI MAI CEng MIEI
for CORA Consulting Engineers

Reviewed by



Lisa Edden BEng CEng MStructE MIEI
for CORA Consulting Engineers

4.0 Appendix

Proposed repair works drawings and specifications

22548 – Sk01 Location and Plan

22548 – Sk02 Arch Outline Repairs 1 of 2

22548 – Sk03 Arch Outline Repairs 2 of 2

22548 – Sk04 Flanking Walls Outline Repairs 1 of 2

22548 – Sk05 Flanking Walls Outline Repairs 2 of 2

22548 – Sk06 Vegetation Control

22548 – Sk07 Mortar Specification 1 of 2

22548 – Sk08 Mortar Specification 2 of 2

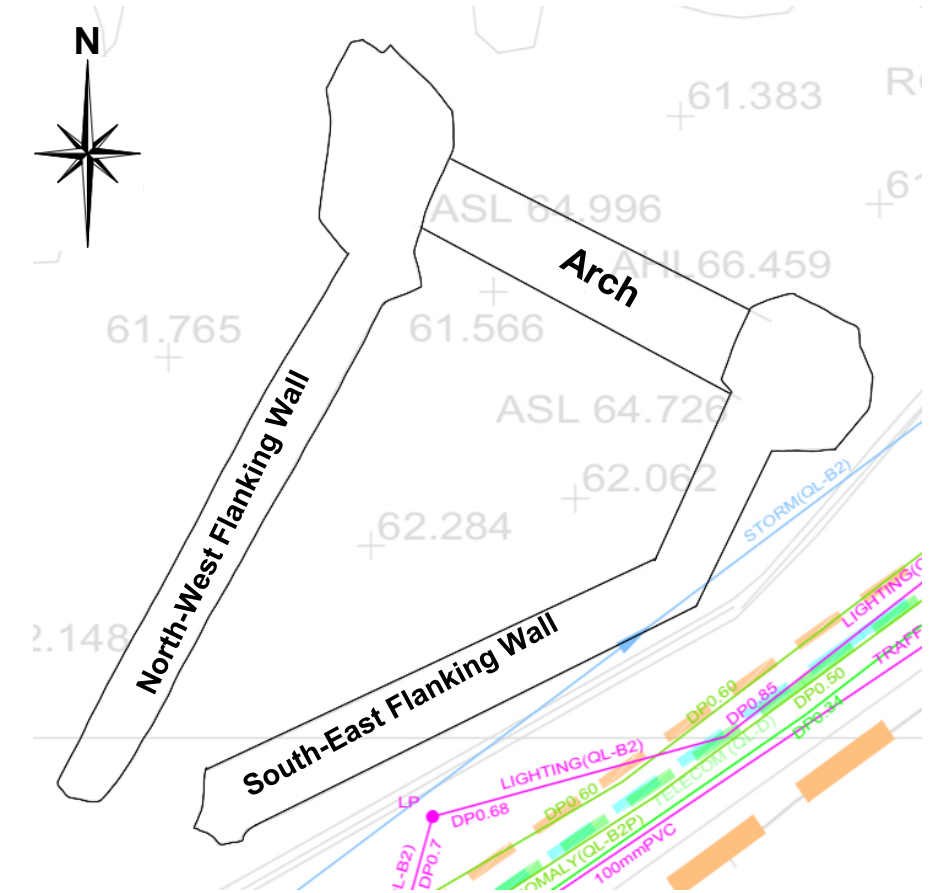


Arch during vegetation removal viewed from South-West

Vegetation which had grown around the arch has been removed early 2022. Removal of vegetation exposed large joints around the arch - a significantly large joint was pinned and repointed promptly. Tops of the flanking walls show significant loss of stone and mortar and several vertical cracks likely due to vegetation growth. Remaining vegetation will require further treatment as per vegetation control specification prior to masonry repairs.



Arch and Flanking Walls viewed from South-West




Extract from Apex Surveys

Assumed General Sequence of Works

Refer to Drawing Sk02 - Sk05 for specific works and Specification drawings Sk06 - Sk08.


Phase 1 - 2022


- i) Erect working platforms local to works.
- ii) Spray any vegetation growing on wall top, wall faces or local to work areas. Refer to Sk06.
- iii) Carefully cut back large roots/trees growing on walls. Any remaining root to be drilled and plugged again. Refer to Sk06.
- iv) After 2-3 weeks start to take off ivy very carefully from wall tops, wall faces and around any door/window reveals or special features.
- v) Repoint and stabilise loose stone as indicated on drawings Sk02 - Sk05.
- vi) Consolidate wall top as indicated on drawings Sk02 - Sk05, ensuring wall top is rough raked to give a self-draining surface. Refer to Sk07 - Sk08 for lime mortar specifications. Exemplars to be provided prior to works commencing and agreed with design team.



Location of Templeogue Arch.

Extract from Google Earth (Easting: 312365, Northing: 228497)


Drawing Stage:					Drawn By:	Checked By:	Approved By:	Date:	 Behan House, 10 Lower Mount Street, Dublin 2. D02 HT71 Tel: +353 (0)1 661 1100 e-mail: info@cora.ie web: www.cora.ie								
PRELIMINARY					NM	TB	LE	05/07/2022									
Project Details:					Project Name:			Scale:	Project Number:								
Site Address:		Templeogue, Dublin 6W			Templeogue Arch			NTS	22548								
					Structural Condition Survey												
Client:		P1	Issued for inclusive in report	08/07/2022	TB	Drawing Title:			Project:	Originator:	Zone:	Level:	Type:	Discipline:	Drawing No.:	Stage:	Revision:
Architect:	HHCA	REV. No.	REVISION DESCRIPTION	DATE	ISSUED BY	Location and Plan			22548						SK01		P1



South-West Elevation of Arch

Several stones have fallen off the top of the arch. Fallen stones to be carefully identified and mock up of reinstatement created for agreement with design team. Note some supplementation of stone may be required. Stone to be re-bedded in an appropriate lime-based mortar.

Joints between stones to be repointed, ensuring a self-draining surface. Any large joints between arch voussoirs to be packed tightly with slithers of stone/natural slate. However, joints should be recessed to provide a weathered appearance.



North-East Elevation of Arch




Significant mortar loss from the underside of the arch. Deep repointing required.

Underside of South-East side of Arch




Joint located at the left hand side of the key stone was pinned and repointed right after the removal of vegetation.

Image of missing stone on top of Arch



[Rustic Gothic Arch] Templeogue by Patrick Healy, 1987, South Dublin County Council, URI: <https://hdl.handle.net/10599/2696>

All masonry works to be carried out with materials to match existing, i.e. local stone as retrieved from site, slithers of natural slate used for packing structural joints, pinning stones in joints larger than approx. 30mm. All mortars to be lime based as specification on Sk07 to Sk08. Exemplars to be provided for all works at beginning of works.

Drawing Stage:					Drawn By:	Checked By:	Approved By:	Date:	 Behan House, 10 Lower Mount Street, Dublin 2. D02 HT71 Tel: +353 (0)1 661 1100 e-mail: info@cora.ie web: www.cora.ie								
PRELIMINARY					NM	TB	LE	05/07/2022									
Project Details:					Project Name:			Scale:	Project Number:								
Site Address:	Templeogue, Dublin 6W				Templeogue Arch			NTS	22548								
Client:		P1	Issued for inclusive in report	08/07/2022	TB	Drawing Title:			Project:	Originator:	Zone:	Level:	Type:	Discipline:	Drawing No.:	Stage:	Revision:
Architect:	HHCA	REV. No.	REVISION DESCRIPTION	DATE	ISSUED BY	Arch Outline Repairs 1 of 2			22548						Sk02		P1

All masonry works to be carried out with materials to match existing, i.e. local stone as retrieved from site, slithers of natural slate used for packing structural joints, pinning stones in joints larger than approx. 30mm. All mortars to be lime based as specification on Sk07 to Sk08. Exemplars to be provided for all works at beginning of works.



Underside of North-West side of Arch

All algae and lichen growth on stones to be cleaned off using an appropriate biocide.




Fallen stones from Arch top lying to North-East of Arch



Any remaining roots in arch to be treated and removed.



Top of North-East side of the Arch

Drawing Stage:				Drawn By:		Checked By:		Approved By:		Date:				Behan House, 10 Lower Mount Street, Dublin 2. D02 HT71 Tel: +353 (0)1 661 1100 e-mail: info@cora.ie web: www.cora.ie													
PRELIMINARY				NM		TB		LE		05/07/2022																	
Project Details:				Project Name:		Scale:		Project Number:																			
Templeogue, Dublin 6W				Templeogue Arch		NTS		22548																			
Site Address:		P1		08/07/2022		TB		Drawing Title:		Project:		Originator:		Zone:		Level:		Type:		Discipline:		Drawing No.:		Stage:		Revision:	
HHCA		REV. No.		DATE		ISSUED BY		Arch Outline Repairs 2 of 2		22548										SK03		P1					



Area between Flanking Walls viewed from the top of the Arch

Stone and mortar loss from on top of flanking walls. Vegetation caused stones of top of walls to become loose and dislodged allowing water to seep into the core of the wall. Top of flanking walls require flaunching after masonry repairs and flanking walls are rebuilt to full height at the west end.

Banked earth/debris against base of flanking walls to be carefully removed to give a level surface between the walls at similar level to the outside face of the walls.



Area between Flanking Walls viewed from the top of the Arch

All masonry works to be carried out with materials to match existing, i.e. local stone as retrieved from site, slithers of natural slate used for packing structural joints, pinning stones in joints larger than approx. 30mm. All mortars to be lime based as specification on Sk07 to Sk08. Exemplars to be provided for all works at beginning of works.

All algae and lichen growth on stones to be cleaned off using an appropriate biocide.



Arch and Flanking Walls viewed from North-West

Flanking walls to be repointed using an appropriate based mortar.



Inner face of North-West Flanking Wall




Inner face of South-East Flanking Wall

Missing stones in west end of the flanking walls. West end of flanking walls to be rebuilt to full height where stone has fallen ensuring that the walls are not easy to climb and are structurally secure.



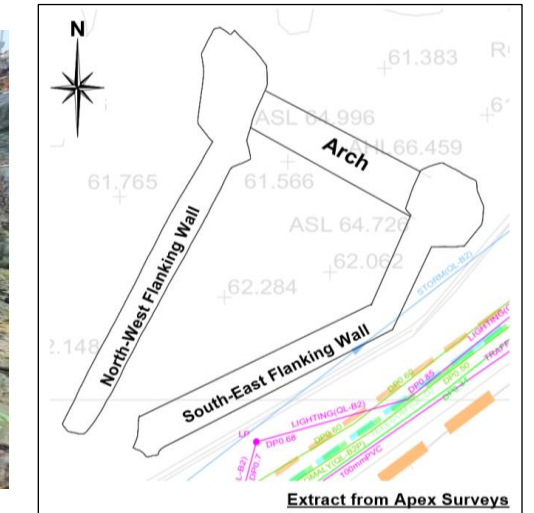
Arch and Flanking Walls viewed from South-West

Drawing Stage:						Drawn By:	Checked By:	Approved By:	Date:	 <p>Behan House, 10 Lower Mount Street, Dublin 2. D02 HT71 Tel: +353 (0)1 661 1100 e-mail: info@cora.ie web: www.cora.ie</p>						
PRELIMINARY						NM	TB	LE	05/07/2022							
Project Details:						Project Name:		Scale:	Project Number:							
Site Address:	Templeogue, Dublin 6W					Templeogue Arch		NTS	22548							
Client:		P1	Issued for inclusive in report	08/07/2022	TB	Drawing Title:		Project:	Originator:	Zone:	Level:	Type:	Discipline:	Drawing No.:	Stage:	Revision:
Architect:	HHCA	REV. No.	REVISION DESCRIPTION	DATE	ISSUED BY	Flanking Walls Outline Repairs 1 of 2		22548						Sk04		P1



Inner face of South-East Flanking Wall

Key Plan



Vertical cracks in the flanking walls caused by the vegetation roots - after removal of roots, stitch vertical cracks using long stones across the crack.



Outer face of South-East Flanking Wall showing vertical cracks




Outer face of North-West Flanking Wall

Missing stones from wall where wall joins with the base of the arch due to vegetation - require masonry works and repointing.



Inner face of North-West Flanking Wall

All masonry works to be carried out with materials to match existing, i.e. local stone as retrieved from site, slithers of natural slate used for packing structural joints, pinning stones in joints larger than approx. 30mm. All mortars to be lime based as specification on Sk07 to Sk08. Exemplars to be provided for all works at beginning of works.

Drawing Stage:				Drawn By:		Checked By:		Approved By:		Date:				Behan House, 10 Lower Mount Street, Dublin 2. D02 HT71 Tel: +353 (0)1 661 1100 e-mail: info@cora.ie web: www.cora.ie	
PRELIMINARY				NM		TB		LE		05/07/2022					
Project Details:				Project Name:		Scale:		Project Number:							
Site Address:		Templeogue, Dublin 6W		Templeogue Arch		NTS		22548							
Client:		P1 Issued for inclusive in report		08/07/2022		TB		Drawing Title:		Project:		Originator:		Zone:	
Architect:		HHCA		REV. No.		REVISION DESCRIPTION		DATE		ISSUED BY		Flanking Walls Outline Repairs 2 of 2		22548	
												Level:		Type:	
												Discipline:		Drawing No.:	
												Stage:		Revision:	
												Sk05		P1	

Specification for containment of plant growth where Masonry works are being carried out
Treatment of vegetation growing on and in the walls

General – before starting

Vegetation treatment / cutting / removal should ideally occur within the period 1st September to 28th February (dates inclusive) to comply with the Wildlife Act 1976 (Amendment) 2000. www.npws.ie/legislation
 Although the removal of structure endangering plant growth outside of this period is not illegal, consultation with the National Parks and Wildlife Service is advised where substantial removal of vegetation is envisaged.
 It is possible that bats are roosting in dense plant growth and cutting of the plant foliage should only occur after inspection by a qualified bat ecologist, who will recommend appropriate mitigation measures. All bat species are protected under the Wildlife Act and it is prohibited to interfere with their roosts.
 Only very specific use of herbicides or biocides as mentioned below is to be deployed at any stage as the general policy is to reduce the plant growth immediately at the wall but not to the surrounding areas.

Access for works

Extreme care must be taken when removing plant growth from walls and at high levels to reduce the risk of injury from falls and from falling masonry.
 The operatives removing the plant growth should work in pairs. All work above 1.8 metres must be carried out from a safe access platform such as a mobile tower, scaffold or MEWP such as a small articulating boom lift hoist.
 Machinery must be operated by personnel qualified to do such.
NB: IF IN DOUBT STOP WORK

Disposal of waste

All vegetation waste should be chipped on site and a place for disposal preferably in the nearby vicinity agreed with the client. Note waste must be disposed of correctly and in accordance with the Waste Management Acts 1996 to 2011.under which parties disposing of the waste must be licensed.
http://www.citizensinformation.ie/en/environment/waste_management_and_recycling/waste_management.html

Ecoplugs should be inserted around the outside of the trunk as shown in red (adjacent) where they will be in the sap wood.
 The plugs have little effect in the heart wood as there's no sap transportation there. It is important not to over drill the holes. They should be drilled to the depth specified by the manufacturer and hit hard home so that the biocide is released.
 If the holes are overdrilled or if the capsules are not properly hit, then it is unlikely that the capsule will release the weedkiller.



Prior and during repair works to masonry

Leave all growth in place and carefully weed wipe or very topically spray only those plants growing from foundations or walls with Glyphosate such as Round-up Pro Bioactive or similar approved. Apply according to manufacturer's instructions. <https://www.monsanto-ag.co.uk/documents/>. Extreme care must be taken to avoid any spraying in such close proximity to a water course
 The herbicide should be applied as long as possible, at least 2 weeks, before any removal of growth.
 This will serve to kill embedded root systems deep in the fabric of the masonry.
NOTE: ICADE Herbicide spray used in this case on walls

Removal of vegetation


After a minimum of two weeks all the plant growth growing from the foundations; sides and tops of walls should be clipped back hard. The vegetation may be mechanically trimmed initially but then carefully cut close to the building by hand.
 Hedge trimmers and croppers are likely to be the appropriate tools for this job.
It is extremely important not to pull any plants away from the masonry walls as this will dislodge stones and mortar.
 Any large or deep-seated roots are to be left in place during trimming operation so that they can be further treated – see below.
Under no circumstances should ivy that is growing up the walls be cut at the base as this only encourages development of any aerial roots and potential for much greater damage to the building in future years. Once the aerial roots have been removed during masonry works the stem will then be removed by the masons as they re-point down the wall.
 Apply according to manufacturer's instructions Roundup Pro Bioactive or similar approved, to the cut faces of large stumps within 48 hours of felling. A soluble die will help in identifying which stumps have been treated.

Proceed with masonry repairs

Dig out as much of root as is practicable as masonry works proceed, without dismantling large sections of currently stable masonry. If in doubt consult Engineer. Where roots remain drill all roots over 30mm diameter root with 13mm diameter drill and insert EcoPlug by Monsanto. Treatment to be carried out in accordance with manufacturers instructions.
 Typically:- Treat within 2 days of cutting for optimum performance.
 Using the prescribed drill bit make the appropriate number of holes in the living part of the stump just inside the bark. Each hole should be 25-30mm deep, 13mm wide.
 Place an EcoPlug Max in each hole with the narrow end first. The top of the plug will protrude by about 10mm.
 Tap each EcoPlug Max until the head is flush with the stump. This will force out the sides of the plug and release the glyphosate.

Useful References:-

- “Ruins – The conservation and repair of masonry ruins” ISBN 978 1 4064 2445 4
 Department of Culture Heritage and the Gaeltacht Architectural Advice series /
- “ Bats, Birds, Buildings and You! The heritage Council
- “Bats in Buildings” Guidance notes for planners, engineers, architects and developers
<https://www.batconservationireland.org/>
<http://invasivespeciesireland.com/>
- “The Herbicide Handbook: Guidance on the use of herbicides on nature conservation sites”
 Published by English Nature 2003 in association with FACT. ISBN 1 85716 746 5

Drawing Stage:						Drawn By:	Checked By:	Approved By:	Date:	 Behan House, 10 Lower Mount Street, Dublin 2. D02 HT71 Tel: +353 (0)1 661 1100 e-mail: info@cora.ie web: www.cora.ie						
PRELIMINARY						NM	TB	LE	05/07/2022							
Project Details:						Project Name:		Scale:	Project Number:							
Site Address:	Templeogue, Dublin 6W					Templeogue Arch		NTS	22548							
						Structural Condition Survey										
Client:		P1	Issued for inclusive in report	08/07/2022	TB	Drawing Title:		Project:	Originator:	Zone:	Level:	Type:	Discipline:	Drawing No.:	Stage:	Revision:
Architect:	HHCA	REV. No.	REVISION DESCRIPTION	DATE	ISSUED BY	Vegetation Control		22548						SK06		P1

Specification for repair mortars

Note final mix designs to be a result of consultation with Lime suppliers; CORA Engineers; Architect and appointed Contractor and will be based on exemplars and a more thorough understanding of the previous construction obtained during masonry works preparation.

Lime mortar works can be affected by excessive wind, rain, sun or low temperatures. If these conditions prevail the working areas must be kept moist by spraying and protection using polythene or hessian sheets sprayed with water at regular intervals. Spray hoses can be used for large areas or for damping down hessian sheets but should be used with caution to avoid jet action of water washing out mortar or over saturating a wall. Thus a bottle spray, sprayer back pack or similar is an essential part of the equipment. No works to be carried out if below 5 degree Celsius temperatures forecast within 48 hours unless temperature control methods such as tented enclosures deployed. Full discussions regarding mortar mixes and methodologies to be undertaken with Engineer prior to commencing works. Exemplars will be required for each pointing / rebuilding type and are to be agreed with the design team before undertaking any work.

Mortar Binder

The use of Portland Cement shall not be permitted for this work. All mortars for repairs to the historic masonry including rebuilding of new sections of traditionally constructed walls will be lime and sand mixes as specified in this section.

Lime for structural repairs should be Naturally Hydraulic Lime NHL or indigenous quicklime.

There may be instances such as work in areas where a quick set is desirable because of the inherent wet conditions and the need to work in times outside of the ideal temperatures for lime because of the programme. Prompt Natural Cement may be sourced for these situations with the approval of the Engineer.

Metastar 501 pozzolan will be permitted for situations such as exposed wall tops.

Hot Mixed Lime mortars using indigenous quicklime as manufactured by Clogrennane, Co. Carlow should be considered for rebuilding. For masonry wall re-building it is proving a much quicker, more robust way of rebuilding rubble stone masonry and the expansion during slaking will be inherently useful in tightening up the arch voussoirs. The document "Hot Lime Mortars - HLM Project - TECHNOLOGY TRANSFER & APPLIED RESEARCH" should be consulted (see references).

Naturally Hydraulic Lime; Metastar; Prompt and quick lime for hot mixing are all supplied by the following (not exclusive list)

Stoneware Studios, Youghal www.stonewarestudios.com

Traditional Lime Co., Carlow www.traditionallime.com

All lime mortars should be prepared and mixed as recommended in manufacturer's printed guidelines. Bags of lime hydrate, natural cement, etc. must be stored off the ground in a clean, dry place and not used outside of the dates recommended on the bags. Quicklime should be stored in weatherproof air tight bags/containers.

Sand

Shall be clean, coarse, well-graded sharp sand.

Particle sizes should range from 3mm to fine dust for any ashlar repointing and 5mm to fine dust for repointing larger joints in stonework.

The sand colour is important in achieving a good visual match to the existing mortar.

Mixing

Lime and sand should be carefully measured by volume, using batching boxes (shovels are not sufficiently accurate to be used). A conventional cement mixer may be used.

Add lime and sand dry and mix thoroughly. Lime hydrate and sand must be mixed dry in a mixer for a minimum of 20 minutes prior to the addition of water, to encourage air entrainment and improved workability.

Add water carefully until mixture starts to run. It should be a little dryer than a cement-sand mix. After water is added allow a full twenty minutes further mixing. The long mixing period helps improve workability.

The mortar should be damp but not too wet. Mortar for re-pointing needs to be dryer than that used for original bedding because it is being placed in small quantities in a vertical situation.

Use mixed mortar within a few hours and do not moisten to extend the working life. Mortar when mixed must be used within the time scale recommended by the manufacturer.



Existing lime-rich mortar on site

Exemplars of all proposed works provided at start of contract.

This should include the following at minimum:

- i) Mortar for wall tops, underside of arch and consolidation of reveals
- ii) Mortar for repointing wall faces
- iii) Sample wall top detail both regularised and rough raked (see next page)

Mix proportions

A typical Hydraulic mortar for structural repairs and wall tops:

Mix proportions may need to vary depending on the lime + sand but are to be in the range:

Structural repairs: 1 part NHL 3.5 lime to 2.5 – 3.0 parts graded sharp sand.
 Wall tops and slopes: Gauge NHL3.5 with Metastar according to manufacturers' instructions.
 Wall faces: A softer Hot-mixed or gauged Hot-mix (NHL 2) mortar to be used.

A typical Hot-mixed mortar for bedding work and repointing:

1 part quicklime (Clogrennane kibbled or powder):
 3 parts coarse sand (If a silica sand as opposed to a calcareous sand is to be used then substitute 0.5 part for limestone dust). Gauging by (level) bucket.

Gauged Hot Mix Mortar - for bedding work and repointing

1 part Hydraulic lime (NHL5 St Astier or NHL3.5 Roundtower grey):
 1 part quicklime (Clogrennane kibbled or powder):
 5 parts coarse sand (If a silica sand as opposed to a calcareous sand is to be used then substitute 0.5 part for limestone dust). Gauging by (level) bucket.

Moisture resistant Mortar - works at/or below ground level

1 part Naturally Hydraulic Lime NHL3.5 (upper band width NHL3.5 spec)
 1 part Prompt Natural Cement
 2 parts 5mm down washed sharp sand + addition of up to 10% 10mm aggregate

Note. The Prompt Natural Cement in these ratios will give an initial set in approximately one hour of placing without dramatically


Re-laying Masonry

All loose stones are to be laid on a full bed of mortar, spread on a carefully cleaned and wetted upper surface of the underlying masonry. Slate or small stone pinnings may be used to level the stone and all horizontal and vertical joints are to be completely filled with mortar well packed in so that the loadings of the structure are distributed evenly.

Think of mortars as soft beds to provide cushions between stones. Lime does not glue things together or create a hard, impervious skin like cement-based mortars and coatings.

Where new stones or bricks are to be inserted, allow for "dry packing" joint over with barely wet mortar.

The new mortar joints of the rebuilt stone and brickwork are to match exactly the existing joint depth and are to be struck flush, brushed off diagonally across joint in both directions and sponged off carefully to match exactly the re-pointing works to the remainder of the masonry. Care must be taken to ensure that mortar or grout splashes do not stain the existing masonry faces. See also note below re: beating back of mortar once stiff.

Drawing Stage:						Drawn By:		Checked By:		Approved By:		Date:		 Behan House, 10 Lower Mount Street, Dublin 2. D02 HT71 Tel: +353 (0)1 661 1100 e-mail: info@cora.ie web: www.cora.ie	
PRELIMINARY						NM		TB		LE		05/07/2022			
Project Details:						Project Name:		Scale:		Project Number:					
Site Address:		Templeogue, Dublin 6W				Templeogue Arch Structural Condition Survey		NTS		22548					
Client:		P1		Issued for inclusive in report		08/07/2022		TB		Drawing Title:		Project:		Originator: Zone: Level: Type: Discipline: Drawing No.: Stage: Revision:	
Architect:		HHCA		REV. No. REVISION DESCRIPTION		DATE		ISSUED BY		Mortar Specification 1 of 2		22548		SK07 P1	

Specification for repair mortars continued

Preparation for Re-pointing and initial build-out

Prepare areas for re-pointing using small hand-held tools and by removing all the very friable mortar saving any small stones ("gallets" or "pinnings") that come loose for re-use.

Good preparation is essential for all lime works and a brush is an essential piece of equipment for cleaning out joints, wall surfaces and for brushing pointed joints.

Do not use large blobs of mortar to fill in voids or loose areas; build up with pieces of stone. If the voids are large, bed in the small filler stones in the normal way. If smaller then fill void with mortar and then drive in a stone wedging it in tightly to tighten up loose masonry.

Re-Pointing

Carefully rake out joints to depth of twice the joint width. Face of raked out mortar to be cut back square and not sloped or V-shaped. Brush out joints to clear of all debris.

Wet down joints and adjoining masonry to be pointed thoroughly, on dry or windy days spraying may be needed several times and also occasionally during the pointing process and after the work is completed. The wetting is to stop the bed joints from drawing water out of the pointing mortar that would make it dehydrate and fail to set. Lay the pointing mortar on a hawk to a depth equal to the depth of the joint and square off the front edge. Using a pointing iron of similar depth to the joint, cut off thin strips of mortar and offering the hawk up to the joint press well in with the pointing iron.

Make sure the joint is well filled and the front face brushed off lightly once the mortar has become stiffer. Beating back the mortar with a churn brush (as supplied by lime supply companies above) once stiff also assists with compaction of the mortar into the joint and reduction in shrinkage cracks.

Protection & Follow up Work

All finished work must be protected by plastic sheeting or damp hessian sheeting to prevent the joints or coatings from drying out too quickly or conversely becoming saturated

Some slight cracking may occur to the joints and this should be pressed back by hand/churn brush. Brushing up of finished pointing is essential to roughen the finish and clean up drips and splashes from adjoining areas.

All masonry works should be carefully planned such that proper protection can be included or scheduled for the warmer months of the year.

Precautions of suspending operations until the temperature reaches 6°C on a rising thermometer or 8°C on a falling thermometer shall be strictly observed. Also frost protection and protection from saturation by rain is essential.

The horizontal surfaces of masonry are particularly vulnerable to saturation and thus frost damage in the weeks immediately following rebuilding/ pointing and should therefore be protected from excesses of water. The vertical elevations can be protected by draping with hessian

Consideration should be given to insulating and /or applying heat to wall faces if cold weather is forecast in the two months during or after masonry works are completed.

Care must also be taken to protect applied work from rapid drying conditions i.e. exposure to direct sunlight or drying winds. In these conditions it should be kept evenly damp for up to 30 days, depending on ambient conditions and the rate of set, by lightly spraying periodically with clean water. In areas exposed to direct sunlight, the possibility of a "greenhouse" effect must be avoided, either by shading the polythene or by substituting woven cloth materials.

Polythene, hessian or other approved sheeting that is used during curing should be arranged to hang clear of the face of the wall in such a way that it does not form a tunnel through which the wind could increase the evaporation of water. The polythene or hessian sheeting must not have intermittent contact with the pointing / render as this may cause a patchy appearance.

Recommended Reading / useful references:-

"Lime Works - using lime in traditional and new building" Patrick McAfee 2010

Commissioned by the Building Limes Forum Ireland

Published by Associated Editions

ISBN: 978-1-978-1-906429-08-9

Hot Lime Mortars - HLM Project

Technology Transfer & Applied Research Scotland & Ireland May 2015

available on Building Limes Forum Website www.buildinglimesforumireland.com



Exemplar provided of flush pointing in stonework beaten back to expose aggregate

Stone Identification process - numbering and recording

Any part of a wall that is to be dismantled or stones that need to be removed must follow strict protocol.

All stones to be numbered using removable chalk / paint; photographed and layout mapped using clear mona flex or similar before dismantling.


After dismantling apply same number in indelible ink / paint to hidden face and store stones in reverse order on scaffold or pallets etc ready for reassembly.



Example of appropriate protection to allow wall to dry out yet not become saturated by rain on upper surfaces



Sample of regularised (left) and rough-raked (right) wall top finish

Drawing Stage:						Drawn By:		Checked By:		Approved By:		Date:		 Behan House, 10 Lower Mount Street, Dublin 2. D02 HT71 Tel: +353 (0)1 661 1100 e-mail: info@cora.ie web: www.cora.ie															
PRELIMINARY						NM		TB		LE		05/07/2022																	
Project Details:						Project Name:		Scale:		Project Number:																			
Site Address:		Templeogue, Dublin 6W				Structural Condition Survey		NTS		22548																			
Client:		P1		Issued for inclusive in report		08/07/2022		TB		Drawing Title:		Project:		Originator:		Zone:		Level:		Type:		Discipline:		Drawing No.:		Stage:		Revision:	
Architect:		HHCA		REV. No.		REVISION DESCRIPTION		DATE		ISSUED BY		Mortar Specification 2 of 2		22548										Sk08				P1	